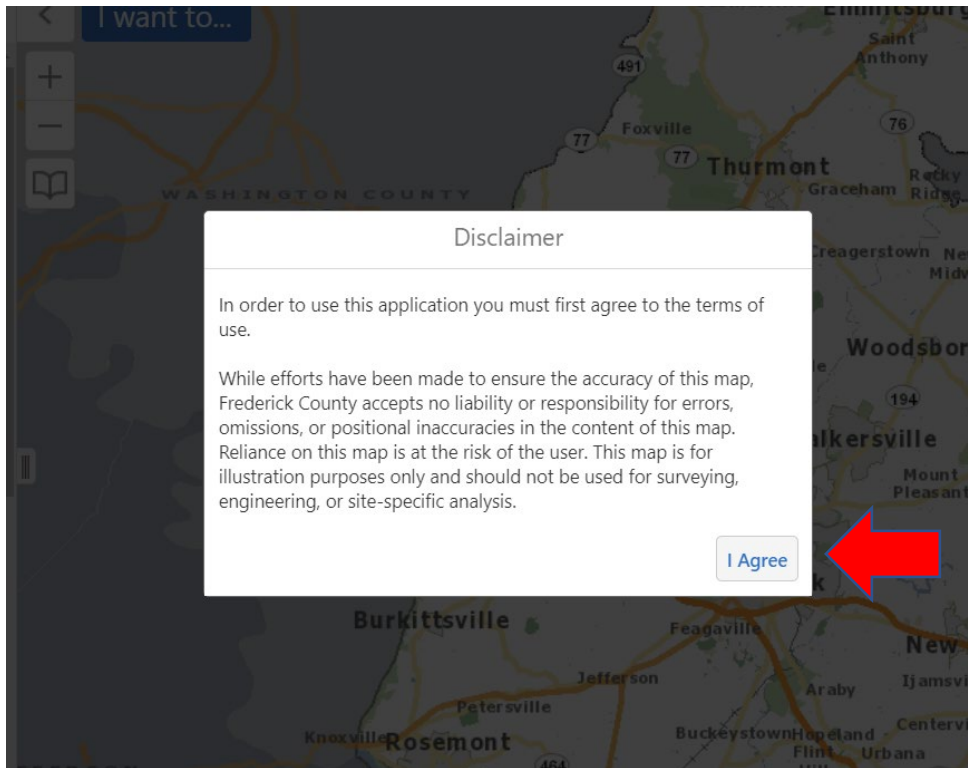
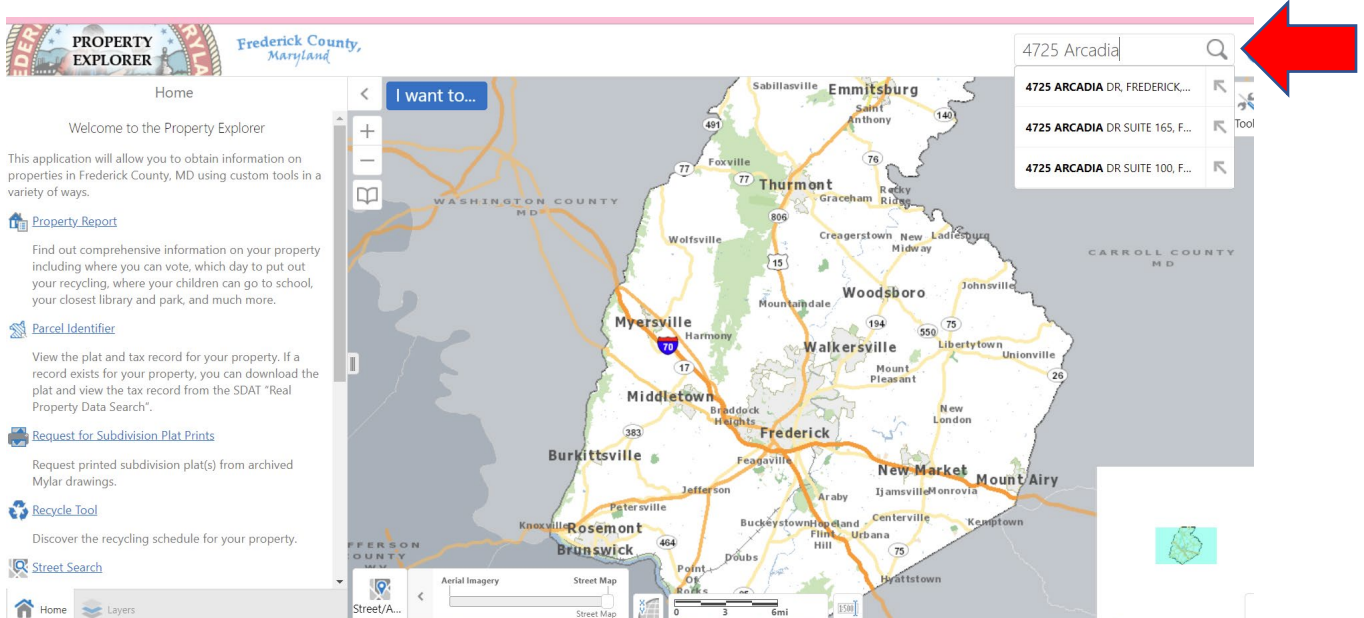


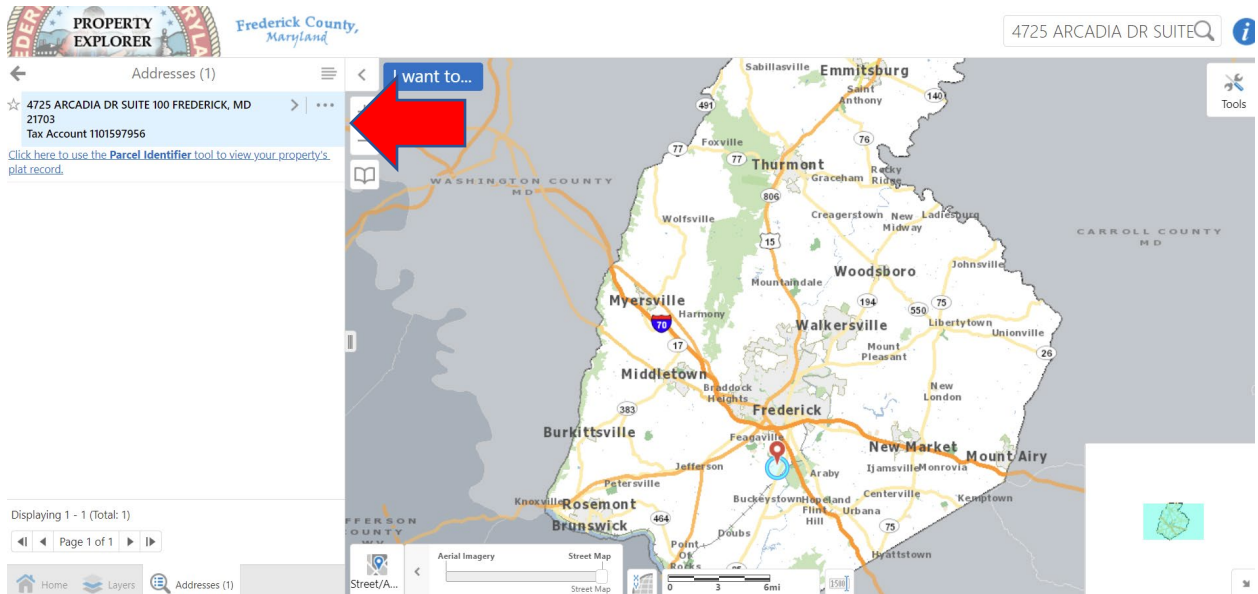
1. Read the Disclaimer and click “I Agree”



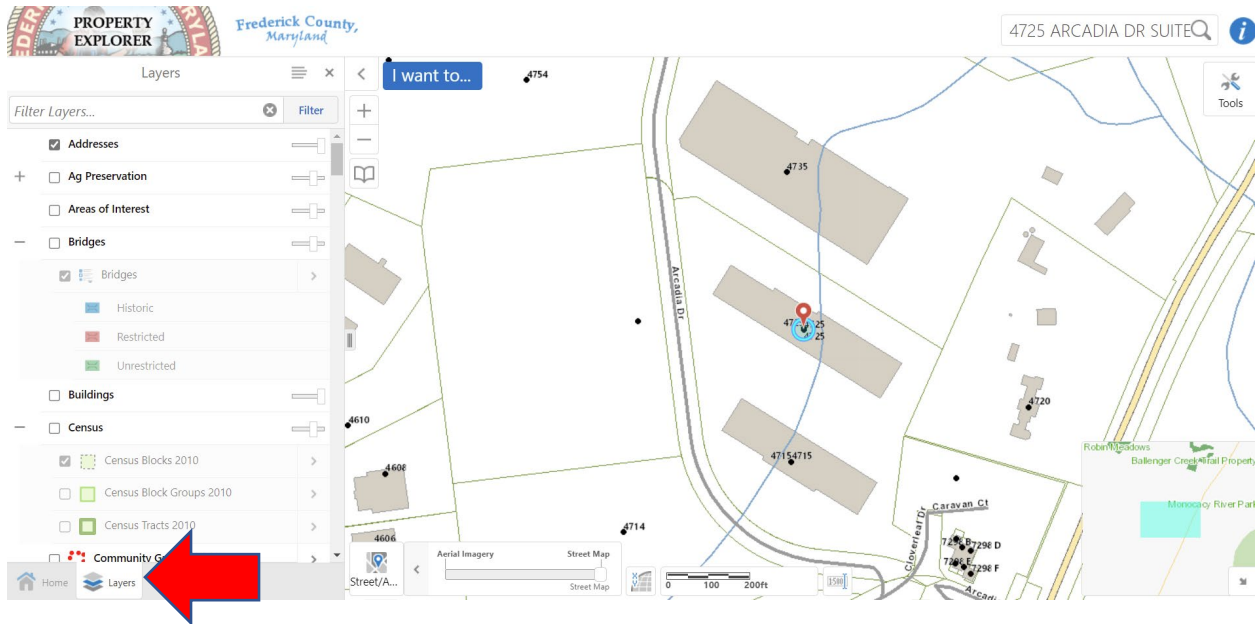
#2. In the upper right corner click the search field and type in the address and then click the search button to the right.



#3. Click on the address on the left side



#4. In the lower left corner click the “Layers” tab



#5. Scroll down and check off Elections, check off Election Polling Places and Precincts

Uncheck Congressional Districts

A red number will appear on the map at the address. The first number is the election district, the second number is the precinct. The Board only uses the first number/election district.

