

Public Rights-of-Way Pedestrian Accessibility Survey 2019 Update Frederick County, Maryland

Division of Public Works






Summer 2019
Frederick County GIS





Pedestrian Facility Survey Areas

Areas Subject to 2014 Agreement:

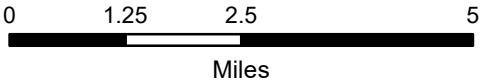
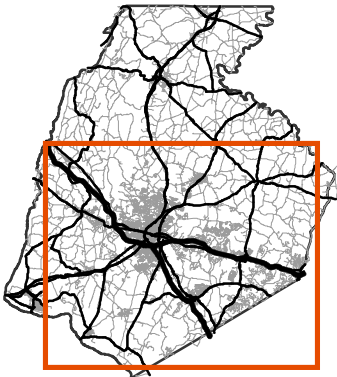
-  ADA Complete
-  ADA Underway
-  ADA Incomplete

Areas Added 2014-2019:

-  ADA Complete
-  ADA Incomplete

Areas Not Shown:
Graceham Rd (Thurmont)
Stottlemeyer Rd (Wolfsville)

-  Municipality



Projection: NAD 1983 State Plane Maryland FIPS 1900 Feet
While efforts have been made to ensure the accuracy of this map, Frederick County accepts no liability or responsibility for errors, omissions, or positional inaccuracies in the content of this map. Reliance on this map is at the risk of the user. This map is for illustration purposes only and should not be used for surveying, engineering, or site-specific analysis.
00178