

Ramp Inventory

Sugar Leaf Pkwy

04/17/14

Hinks Lane

Inspector:

| Ramp No. | amp Width (ft) Min 4' | Ramp Cross Slope | Ramp Running Slope | Landing Area (P/F) | Landing Size ie. 5x5 | Warning Surface (P/F) | Median Crossing (P/F) | Overall (P/F) |
|-----------|--------------------------|------------------------|--------------------------|--------------------------|-------------------------|-----------------------------|-----------------------------|------------------|
| 1 | | | | | NO | | | |
| Pass/Fail | | | | F | | F | NO | F |
| Notes: | | | | | | | | |
| 2 | | | | | NO | | | |
| Pass/Fail | | | | F | | F | NO | F |
| Notes: | | | | | | | | |
| | | | | | | | | |
| Pass/Fail | | | | | | | | |
| Notes: | | | | | | | | |
| | | | | | | | | |
| Pass/Fail | | | | | | | | |
| Notes: | | | | | | | | |
| | | | | | | | | |
| Pass/Fail | | | | | | | | |
| Notes: | | | | | | | | |
| | | | | | | | | |
| Pass/Fail | | | | | | | | |
| Notes: | | | | | | | | |

401R

Sugar Leaf
Pkwy

Hinks
Lane

Bank
2 lots

401R

ING THE RAMP NUMBERING AND LAYOUT OF INTERSECTION

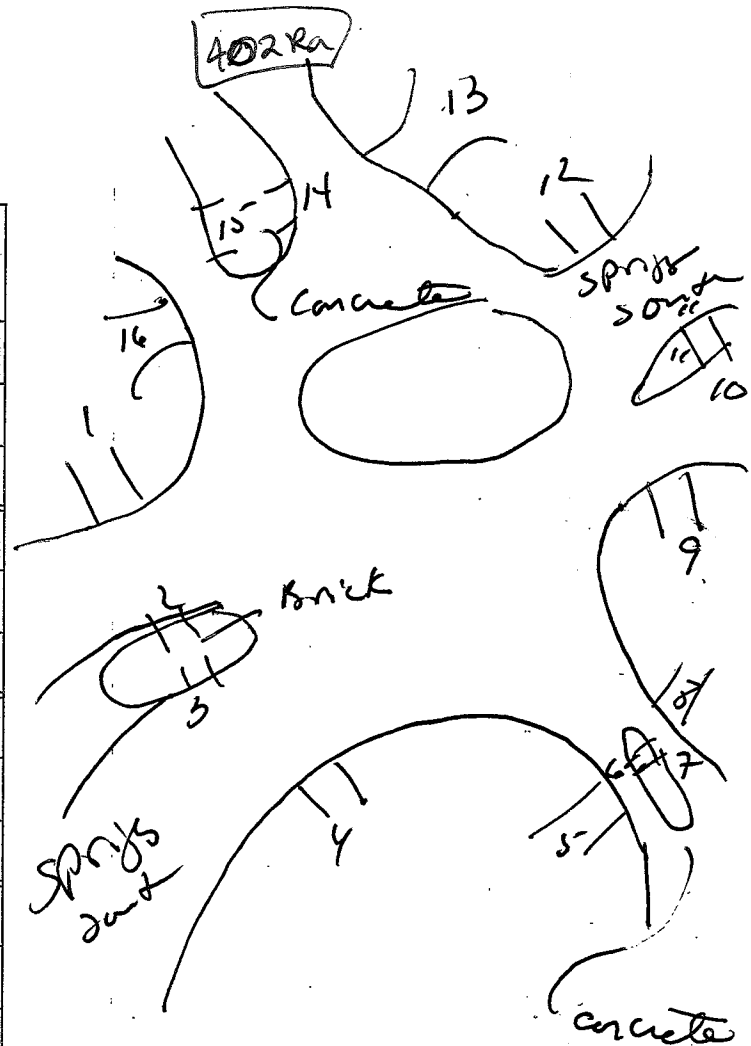
Ramp Inventory

Spring St. South / Winding Lane
4/9/14

Inspector: W J

193

| Ramp No. | amp Width (ft) Min 4' | Ramp Cross Slope | Ramp Running Slope | Landing Area (P/F) | Landing Size ie. 5x5 | Warning Surface (P/F) | Median Crossing (P/F) | Overall (P/F) |
|-----------|--------------------------|------------------------|--------------------------|--------------------------|-------------------------|-----------------------------|-----------------------------|------------------|
| 1 | | | | | NO | | | |
| Pass/Fail | | | | F | | P | P | F |
| Notes: | | | | | | | | |
| 2 | | | | | NO | | | |
| Pass/Fail | | | | | | P | P | F |
| Notes: | | | | | | | | |
| 3 | | | | | NO | | | |
| Pass/Fail | | | | | | P | P | F |
| Notes: | | | | | | | | |
| 4 | | | | | NO | | | |
| Pass/Fail | | | | | | P | P | F |
| Notes: | | | | | | | | |
| 5 | | | | | NO | | | |
| Pass/Fail | | | | | | P | P | F |
| Notes: | | | | | | | | |
| 6 | | | | | NO | | | |
| Pass/Fail | | | | Y | | P | P | F |
| Notes: | | | | | | | | |



ING THE RAMP NUMBERING AND LAYOUT OF INTERSECTION

402 Ra

Ramp Inventory

293

402 Kb

Inspector:

| Ramp No. | amp Width (ft) Min 4' | Ramp Cross Slope | Ramp Running Slope | Landing Area (P/F) | Landing Size ie. 5x5 | Warning Surface (P/F) | Median Crossing (P/F) | Overall (P/F) |
|-----------|--------------------------|------------------------|--------------------------|--------------------------|-------------------------|-----------------------------|-----------------------------|------------------|
| 7 | | | | | NO | | | |
| Pass/Fail | | | | F | | P | P | F |
| Notes: | | | | | | | | |
| 8 | | | | | NO | | | |
| Pass/Fail | | | | | | P | P | F |
| Notes: | | | | | | | | |
| 9 | | | | | NO | | | |
| Pass/Fail | | | | | | P | P | F |
| Notes: | | | | | | | | |
| 10 | | | | | NO | | | |
| Pass/Fail | | | | | | P | P | F |
| Notes: | | | | | | | | |
| 11 | | | | | NO | | | |
| Pass/Fail | | | | | | P | P | F |
| Notes: | | | | | | | | |
| 12 | | | | | NO | | | |
| Pass/Fail | | | | ✓ | | P | P | F |
| Notes: | | | | | | | | |

ING THE RAMP NUMBERING AND LAYOUT OF INTERSECTION

402 Kb

Ramp Inventory

393

402 Rc

Inspector:

| Ramp No. | amp Width (ft) Min 4' | Ramp Cross Slope | Ramp Running Slope | Landing Area (P/F) | Landing Size ie. 5x5 | Warning Surface (P/F) | Median Crossing (P/F) | Overall (P/F) |
|-----------|--------------------------|------------------------|--------------------------|--------------------------|-------------------------|-----------------------------|-----------------------------|------------------|
| 13 | | | | | NO | | | |
| Pass/Fail | | | | F | | P | P | F |
| Notes: | | | | | | | | |
| 14 | | | | | NO | | | |
| Pass/Fail | | | | | | P | P | F |
| Notes: | | | | | | | | |
| 15 | | | | | NO | | | |
| Pass/Fail | | | | | | P | P | F |
| Notes: | | | | | | | | |
| 16 | | | | | NO | | | |
| Pass/Fail | | | | ✓ | | P | P | F |
| Notes: | | | | | | | | |
| | | | | | | | | |
| Pass/Fail | | | | | | | | |
| Notes: | | | | | | | | |
| | | | | | | | | |
| Pass/Fail | | | | | | | | |
| Notes: | | | | | | | | |

ING THE RAMP NUMBERING AND LAYOUT OF INTERSECTION

402 Rc

Ramp Inventory

~~TAV~~ TAV is tock Rd / 211x
7/7/14 Inspector: d w

| Ramp No. | amp Width (ft) Min 4' | Ramp Cross Slope | Ramp Running Slope | Landing Area (P/F) | Landing Size ie. 5x5 | Warning Surface (P/F) | Median Crossing (P/F) | Overall (P/F) |
|-----------|--------------------------|------------------------|--------------------------|--------------------------|-------------------------|-----------------------------|-----------------------------|------------------|
| 1 | | | | | no | | | |
| Pass/Fail | | | | F | | F | N/A | F |
| Notes: | | | | | | | | |
| 2 | | | | | no | | | |
| Pass/Fail | | | | F | | F | N/A | F |
| Notes: | | | | | | | | |
| 3 | | | | | no | | | |
| Pass/Fail | | | | F | | F | N/A | F |
| Notes: | | | | | | | | |
| 4 | | | | | no | | | |
| Pass/Fail | | | | F | | F | N/A | F |
| Notes: | | | | | | | | |
| | | | | | | | | |
| Pass/Fail | | | | | | | | |
| Notes: | | | | | | | | |
| | | | | | | | | |
| Pass/Fail | | | | | | | | |
| Notes: | | | | | | | | |

TAV is tock Rd

403R

3668

3669 ①

③ ~~8823~~

8033 ②

have no

1/8821
④

ING THE RAMP NUMBERING AND LAYOUT OF INTERSECTION

403R

Ramp Inventory

J. Slingsby St / Alex
7/7/14

Inspector: dw

404R

| Ramp No. | amp Width (ft) Min 4' | Ramp Cross Slope | Ramp Running Slope | Landing Area (P/F) | Landing Size ie. 5x5 | Warning Surface (P/F) | Median Crossing (P/F) | Overall (P/F) |
|-----------|--------------------------|------------------------|--------------------------|--------------------------|-------------------------|-----------------------------|-----------------------------|------------------|
| 1 | | | | | NO | | | |
| Pass/Fail | | | | F | | F | NA | F |
| Notes: | | | | | | | | |
| 2 | | | | | NO | | | |
| Pass/Fail | | | | F | | F | N/A | F |
| Notes: | | | | | | | | |
| | | | | | | | | |
| Pass/Fail | | | | | | | | |
| Notes: | | | | | | | | |
| | | | | | | | | |
| Pass/Fail | | | | | | | | |
| Notes: | | | | | | | | |
| | | | | | | | | |
| Pass/Fail | | | | | | | | |
| Notes: | | | | | | | | |
| | | | | | | | | |
| Pass/Fail | | | | | | | | |
| Notes: | | | | | | | | |

15 Slingsby St
 8201
 12
 Alex
 11B 448

ING THE RAMP NUMBERING AND LAYOUT OF INTERSECTION

404R

Ramp Inventory

Low wallace rd / Low wallace st

7/7/14

Inspector: WJ

| Ramp No. | Ramp Width (ft) Min 4' | Ramp Cross Slope | Ramp Running Slope | Landing Area (P/F) | Landing Size ie. 5x5 | Warning Surface (P/F) | Median Crossing (P/F) | Overall (P/F) |
|-----------|---------------------------|---------------------|-----------------------|--------------------------|-------------------------|-----------------------------|-----------------------------|------------------|
| 1 | | | | | NO | | | |
| Pass/Fail | | | | F | | F | N/A | F |
| Notes: | | | | | | | | |
| 2 | | | | | NO | | | |
| Pass/Fail | | | | F | | P | N/A | F |
| Notes: | | | | | | | | |
| 3 | | | | | NO | | | |
| Pass/Fail | | | | F | | F | N/A | F |
| Notes: | | | | | | | | |
| | | | | | | | | |
| Pass/Fail | | | | | | | | |
| Notes: | | | | | | | | |
| | | | | | | | | |
| Pass/Fail | | | | | | | | |
| Notes: | | | | | | | | |
| | | | | | | | | |
| Pass/Fail | | | | | | | | |
| Notes: | | | | | | | | |

Some type
of
Pank

40SR

2
asahi

Low wallace
st

3

Low
wallace
Rd

ING THE RAMP NUMBERING AND LAYOUT OF INTERSECTION

405R

Ramp Inventory

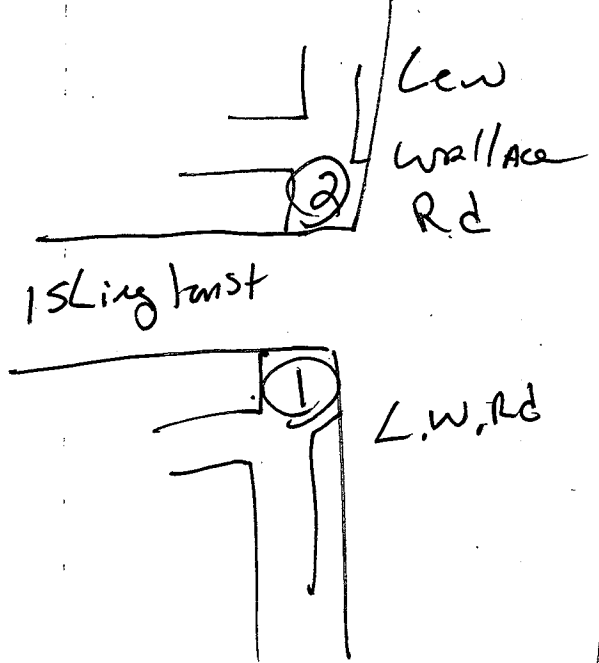
15 Lingtan St.
7/7/04

Low Wallace Rd.

Low Wallace Rd. /
Inspector: WJ

406R

| Ramp No. | Ramp Width (ft) Min 4' | Ramp Cross Slope | Ramp Running Slope | Landing Area (P/F) | Landing Size ie. 5x5 | Warning Surface (P/F) | Median Crossing (P/F) | Overall (P/F) |
|-----------|---------------------------|---------------------|-----------------------|-----------------------|-------------------------|--------------------------|--------------------------|------------------|
| 1 | | | | | NO | | | |
| Pass/Fail | | | | F | | F | N/A | F |
| Notes: | | | | | | | | |
| 2 | | | | | NO | | | |
| Pass/Fail | | | | F | | F | N/A | F |
| Notes: | | | | | | | | |
| | | | | | | | | |
| Pass/Fail | | | | | | | | |
| Notes: | | | | | | | | |
| | | | | | | | | |
| Pass/Fail | | | | | | | | |
| Notes: | | | | | | | | |
| | | | | | | | | |
| Pass/Fail | | | | | | | | |
| Notes: | | | | | | | | |
| | | | | | | | | |
| Pass/Fail | | | | | | | | |
| Notes: | | | | | | | | |



ING THE RAMP NUMBERING AND LAYOUT OF INTERSECTION

406R

Ramp Inventory

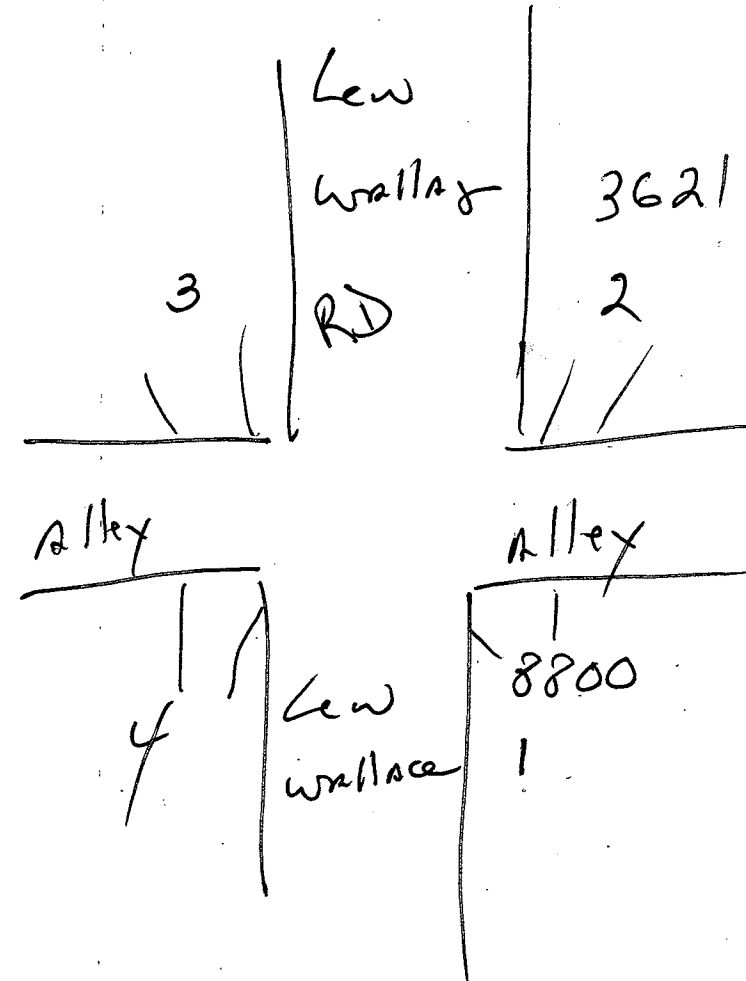
Lew Wallace / Alley ways (2w)

4/07/14

Inspector: WJ

| Ramp No. | amp Width (ft) Min 4' | Ramp Cross Slope | Ramp Running Slope | Landing Area (P/F) | Landing Size ie. 5x5 | Warning Surface (P/F) | Median Crossing (P/F) | Overall (P/F) |
|-----------|--------------------------|------------------------|--------------------------|--------------------------|-------------------------|-----------------------------|-----------------------------|------------------|
| 1 | | | | | NO | | | |
| Pass/Fail | | | | F | | F | N/A | F |
| Notes: | | | | | | | | |
| 2 | | | | | NO | | | |
| Pass/Fail | | | | | | F | N/A | F |
| Notes: | | | | | | | | |
| 3 | | | | | NO | | | |
| Pass/Fail | | | | | | F | N/A | F |
| Notes: | | | | | | | | |
| 4 | | | | | NO | | | |
| Pass/Fail | | | | | | F | N/A | F |
| Notes: | | | | | | | | |
| | | | | | | | | |
| Pass/Fail | | | | | | | | |
| Notes: | | | | | | | | |
| | | | | | | | | |
| Pass/Fail | | | | | | | | |
| Notes: | | | | | | | | |

407R



ING THE RAMP NUMBERING AND LAYOUT OF INTERSECTION

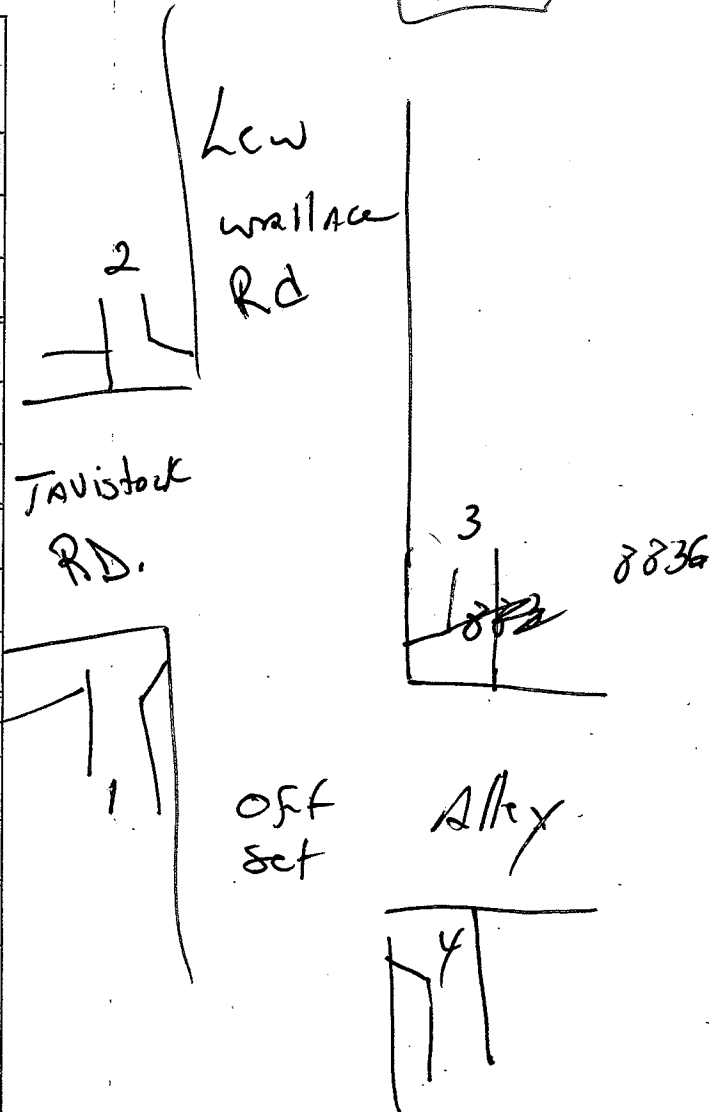
407R

Ramp Inventory

Low Wallace, Tavistock.
9/7/14

Inspector: W W

| Ramp No. | amp Width (ft) Min 4' | Ramp Cross Slope | Ramp Running Slope | Landing Area (P/F) | Landing Size ie. 5x5 | Warning Surface (P/F) | Median Crossing (P/F) | Overall (P/F) |
|-----------|--------------------------|------------------------|--------------------------|--------------------------|-------------------------|-----------------------------|-----------------------------|------------------|
| 1 | | | | | NO | | | |
| Pass/Fail | | | | F | | F | N/A | F |
| Notes: | | | | | | | | |
| 2 | | | | | NO | | | |
| Pass/Fail | | | | | | F | N/A | F |
| Notes: | | | | | | | | |
| 3 | | | | | NO | | | |
| Pass/Fail | | | | | | F | N/A | F |
| Notes: | | | | | | | | |
| 4 | | | | | NO | | | |
| Pass/Fail | | | | ✓ | | F | N/A | F |
| Notes: | | | | | | | | |
| | | | | | | | | |
| Pass/Fail | | | | | | | | |
| Notes: | | | | | | | | |
| | | | | | | | | |
| Pass/Fail | | | | | | | | |
| Notes: | | | | | | | | |



ING THE RAMP NUMBERING AND LAYOUT OF INTERSECTION

408R

Ramp Inventory

Lew Wallace / Sprigg St. South.

4/7/14

Inspector: WJ

| Ramp No. | Ramp Width (ft) Min 4' | Ramp Cross Slope | Ramp Running Slope | Landing Area (P/F) | Landing Size ie. 5x5 | Warning Surface (P/F) | Median Crossing (P/F) | Overall (P/F) |
|-----------|---------------------------|---------------------|-----------------------|-----------------------|-------------------------|--------------------------|--------------------------|------------------|
| 1 | | | | | NO | | | |
| Pass/Fail | | | | F | | F | NA | F |
| Notes: | | | | | | | | |
| 2 | | | | | NO | | | |
| Pass/Fail | | | | F | | F | N/A | F |
| Notes: | | | | | | | | |
| | | | | | | | | |
| Pass/Fail | | | | | | | | |
| Notes: | | | | | | | | |
| | | | | | | | | |
| Pass/Fail | | | | | | | | |
| Notes: | | | | | | | | |
| | | | | | | | | |
| Pass/Fail | | | | | | | | |
| Notes: | | | | | | | | |

409R

Lew
Wallace
Rd

884

Sprigg St. South

409R

ING THE RAMP NUMBERING AND LAYOUT OF INTERSECTION

Ramp Inventory

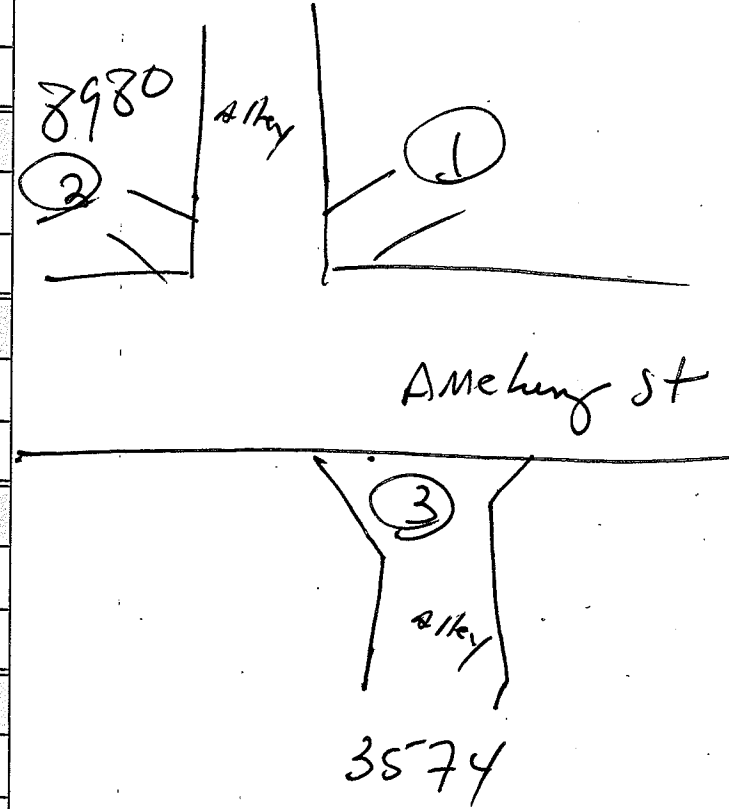
Ameling St.

7/7/14

Inspector: WJ

410R

| Ramp No. | amp Width (ft) Min 4' | Ramp Cross Slope | Ramp Running Slope | Landing Area (P/F) | Landing Size ie. 5x5 | Warning Surface (P/F) | Median Crossing (P/F) | Overall (P/F) |
|-----------|--------------------------|------------------------|--------------------------|--------------------------|-------------------------|-----------------------------|-----------------------------|------------------|
| 1 | | | | | 10 | | | |
| Pass/Fail | | | | F | | F | N/A | F |
| Notes: | | | | | | | | |
| 2 | | | | | 10 | | | |
| Pass/Fail | | | | F | | F | N/A | F |
| Notes: | | | | | | | | |
| 3 | | | | | 10 | | | |
| Pass/Fail | | | | F | | F | N/A | f |
| Notes: | | | | | | | | |
| | | | | | | | | |
| Pass/Fail | | | | | | | | |
| Notes: | | | | | | | | |
| | | | | | | | | |
| Pass/Fail | | | | | | | | |
| Notes: | | | | | | | | |
| | | | | | | | | |
| Pass/Fail | | | | | | | | |
| Notes: | | | | | | | | |



ING THE RAMP NUMBERING AND LAYOUT OF INTERSECTION

410R

Ramp Inventory

Amelung / Bremen Alley

4/7/14

Inspector: J. W.

| Ramp No. | amp Width (ft) Min 4' | Ramp Cross Slope | Ramp Running Slope | Landing Area (P/F) | Landing Size ie. 5x5 | Warning Surface (P/F) | Median Crossing (P/F) | Overall (P/F) |
|-----------|--------------------------|------------------------|--------------------------|--------------------------|-------------------------|-----------------------------|-----------------------------|------------------|
| 1 | | | | | NO | | | |
| Pass/Fail | | | | F | | F | N/A | F |
| Notes: | | | | | | | | |
| 2 | | | | | NO | | | |
| Pass/Fail | | | | F | | F | N/A | F |
| Notes: | | | | | | | | |
| | | | | | | | | |
| Pass/Fail | | | | | | | | |
| Notes: | | | | | | | | |
| | | | | | | | | |
| Pass/Fail | | | | | | | | |
| Notes: | | | | | | | | |
| | | | | | | | | |
| Pass/Fail | | | | | | | | |
| Notes: | | | | | | | | |
| | | | | | | | | |
| Pass/Fail | | | | | | | | |
| Notes: | | | | | | | | |

ING THE RAMP NUMBERING AND LAYOUT OF INTERSECTION

411R

Amelung

Bremen

Alley

411R

Ramp Inventory

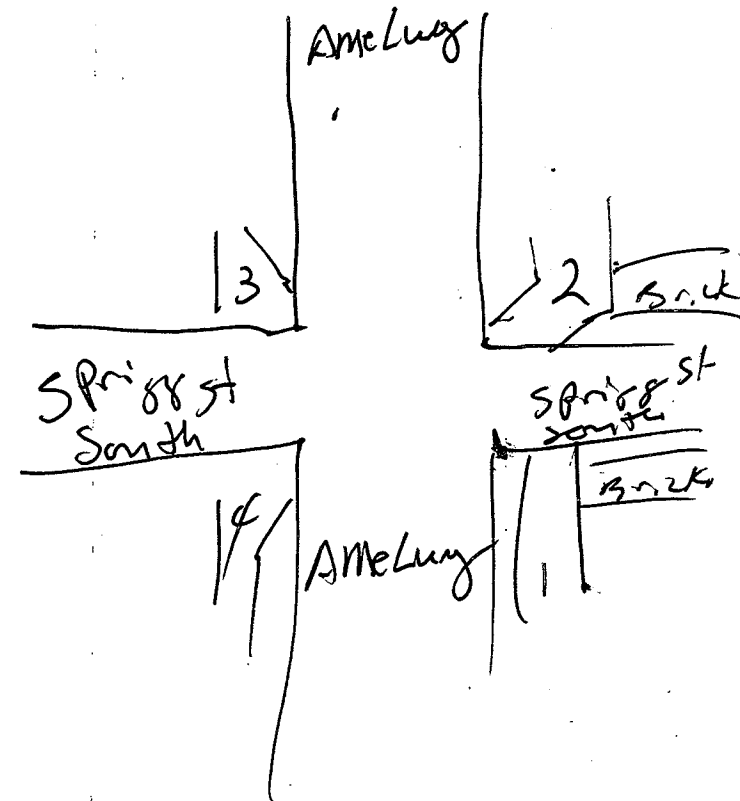
Amelung / Sprigg St. South

4/8/14

Inspector: Wayne / Jenny

412R

| Ramp No. | amp Width (ft) Min 4' | Ramp Cross Slope | Ramp Running Slope | Landing Area (P/F) | Landing Size ie. 5x5 | Warning Surface (P/F) | Median Crossing (P/F) | Overall (P/F) |
|-----------|--------------------------|------------------------|--------------------------|--------------------------|-------------------------|-----------------------------|-----------------------------|------------------|
| 1 | | | | | NO | | | |
| Pass/Fail | | | | F | | F | N/A | F |
| Notes: | | | | | | | | |
| 2 | | | | | NO | | | |
| Pass/Fail | | | | F | | F | N/A | F |
| Notes: | | | | | | | | |
| 3 | | | | | NO | | | |
| Pass/Fail | | | | F | | F | N/A | F |
| Notes: | | | | | | | | |
| 4 | | | | | NO | | | |
| Pass/Fail | | | | F | | F | N/A | F |
| Notes: | | | | | | | | |
| | | | | | | | | |
| Pass/Fail | | | | | | | | |
| Notes: | | | | | | | | |
| | | | | | | | | |
| Pass/Fail | | | | | | | | |
| Notes: | | | | | | | | |



ING THE RAMP NUMBERING AND LAYOUT OF INTERSECTION

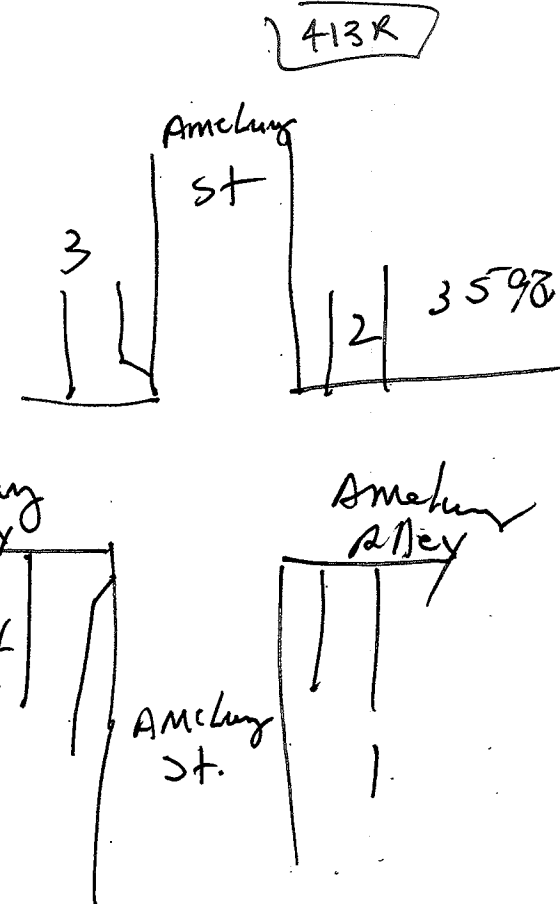
412R

Ramp Inventory

Amclung St. / Amclung Alley
4/7/19

Inspector: W/S

| Ramp No. | amp Width (ft) Min 4' | Ramp Cross Slope | Ramp Running Slope | Landing Area (P/F) | Landing Size ie. 5x5 | Warning Surface (P/F) | Median Crossing (P/F) | Overall (P/F) |
|-----------|--------------------------|------------------------|--------------------------|--------------------------|-------------------------|-----------------------------|-----------------------------|------------------|
| 1 | | | | | NO | | | |
| Pass/Fail | | | | F | | F | N/A | F |
| Notes: | | | | | | | | |
| 2 | | | | | NO | | | |
| Pass/Fail | | | | F | | F | N/A | F |
| Notes: | | | | | | | | |
| 3 | | | | | NO | | | |
| Pass/Fail | | | | F | | F | N/A | F |
| Notes: | | | | | | | | |
| 4 | | | | | NO | | | |
| Pass/Fail | | | | F | | F | N/A | F |
| Notes: | | | | | | | | |
| | | | | | | | | |
| Pass/Fail | | | | | | | | |
| Notes: | | | | | | | | |
| | | | | | | | | |
| Pass/Fail | | | | | | | | |
| Notes: | | | | | | | | |



ING THE RAMP NUMBERING AND LAYOUT OF INTERSECTION

413R


Ramp Inventory

AmeLung St / TAUSTOCK Rd

4/9/14

Inspector: W/S

| Ramp No. | amp Width (ft) Min 4' | Ramp Cross Slope | Ramp Running Slope | Landing Area (P/F) | Landing Size ie. 5x5 | Warning Surface (P/F) | Median Crossing (P/F) | Overall (P/F) |
|-----------|--------------------------|------------------------|--------------------------|--------------------------|-------------------------|-----------------------------|-----------------------------|------------------|
| 1 | | | | | NO | | | |
| Pass/Fail | | | | F | | F | N/A | F |
| Notes: | | | | | | | | |
| 2 | | | | | NO | | | |
| Pass/Fail | | | | F | | F | N/A | F |
| Notes: | | | | | | | | |
| | | | | | | | | |
| Pass/Fail | | | | | | | | |
| Notes: | | | | | | | | |
| | | | | | | | | |
| Pass/Fail | | | | | | | | |
| Notes: | | | | | | | | |
| | | | | | | | | |
| Pass/Fail | | | | | | | | |
| Notes: | | | | | | | | |



414R

414R

ING THE RAMP NUMBERING AND LAYOUT OF INTERSECTION

Ramp Inventory

Amelung / Alley

4/07/14

Inspector: W/S

415R

| Ramp No. | amp Width (ft) Min 4' | Ramp Cross Slope | Ramp Running Slope | Landing Area (P/F) | Landing Size ie. 5x5 | Warning Surface (P/F) | Median Crossing (P/F) | Overall (P/F) |
|-----------|--------------------------|------------------------|--------------------------|--------------------------|-------------------------|-----------------------------|-----------------------------|------------------|
| 1 | | | | | NO | | | |
| Pass/Fail | | | | F | | F | N/A | F |
| Notes: | | | | | | | | |
| 2 | | | | | NO | | | |
| Pass/Fail | | | | F | | F | N/A | F |
| Notes: | | | | | | | | |
| | | | | | | | | |
| Pass/Fail | | | | | | | | |
| Notes: | | | | | | | | |
| | | | | | | | | |
| Pass/Fail | | | | | | | | |
| Notes: | | | | | | | | |
| | | | | | | | | |
| Pass/Fail | | | | | | | | |
| Notes: | | | | | | | | |
| | | | | | | | | |
| Pass/Fail | | | | | | | | |
| Notes: | | | | | | | | |

Amelung
St.

2

Alley

3630

1

415R

ING THE RAMP NUMBERING AND LAYOUT OF INTERSECTION

Intersection: Amelung St / Isling Ln St Ramp Inventory

416R

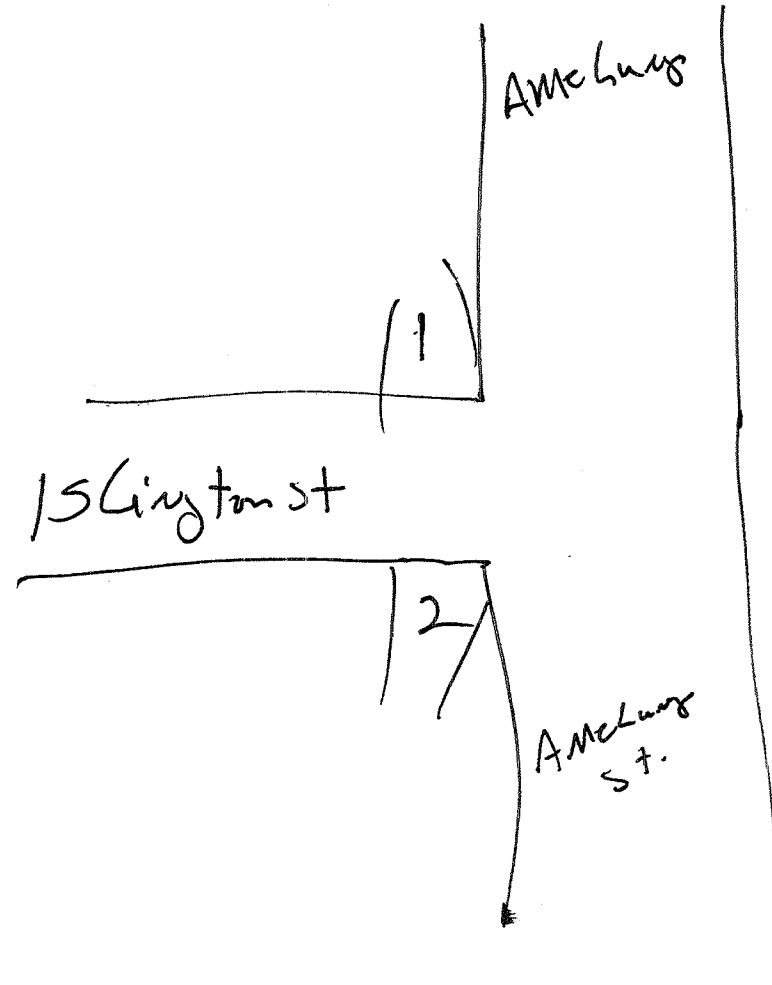
Date: 04/07/14

Inspector: W/D

| Ramp No. | Curb Height (in) Left | Transition length (ft) Left | Curb Height (in) Right | Transition Length (ft) Right | Ramp Width (ft) Min 4' | Ramp Cross Slope | Ramp Running Slope | Landing Area (P/F) | Landing Size ie. 5x5 | Warning Surface (P/F) | Median Crossing (P/F) | Overall (P/F) |
|-----------|--------------------------|-----------------------------------|---------------------------|------------------------------------|---------------------------|------------------------|--------------------------|--------------------------|-------------------------|-----------------------------|-----------------------------|------------------|
| 1 | | | | | | | | | NO | | | |
| Pass/Fail | | | | | | | | F | | F | N/A | F |
| Notes: | | | | | | | | | | | | |
| 2 | | | | | | | | | NO | | | |
| Pass/Fail | | | | | | | | F | | F | N/A | F |
| Notes: | | | | | | | | | | | | |
| | | | | | | | | | | | | |
| Pass/Fail | | | | | | | | | | | | |
| Notes: | | | | | | | | | | | | |
| | | | | | | | | | | | | |
| Pass/Fail | | | | | | | | | | | | |
| Notes: | | | | | | | | | | | | |
| | | | | | | | | | | | | |
| Pass/Fail | | | | | | | | | | | | |
| Notes: | | | | | | | | | | | | |
| | | | | | | | | | | | | |
| Pass/Fail | | | | | | | | | | | | |
| Notes: | | | | | | | | | | | | |
| | | | | | | | | | | | | |
| Pass/Fail | | | | | | | | | | | | |
| Notes: | | | | | | | | | | | | |

REMEMBER TO DRAW A SKETCH ON THE BACK SHOWING THE RAMP NUMBERING AND LAYOUT OF INTERSECTION

416R



Intersection: Amc Lung St / Amc Lung Alley #2
 Date: 4/07/18

Ramp Inventory

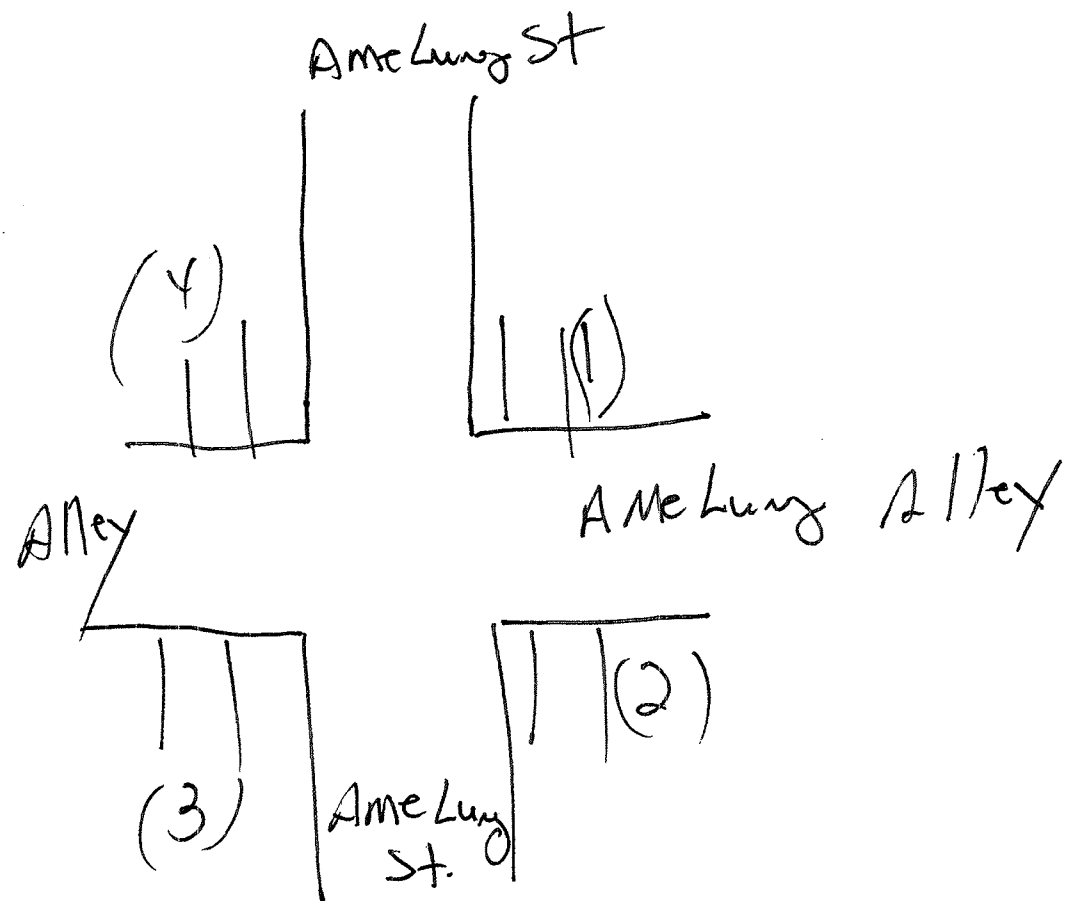
Inspector: W/S.

417R

| Ramp No. | Curb Height (in) Left | Transition length (ft) Left | Curb Height (in) Right | Transition Length (ft) Right | Ramp Width (ft) Min 4' | Ramp Cross Slope | Ramp Running Slope | Landing Area (P/F) | Landing Size ie. 5x5 | Warning Surface (P/F) | Median Crossing (P/F) | Overall (P/F) |
|-----------|-----------------------|-----------------------------|------------------------|------------------------------|------------------------|------------------|--------------------|--------------------|----------------------|-----------------------|-----------------------|---------------|
| 1 | | | | | | | | | none | | | |
| Pass/Fail | | | | | | | | F | | F | N/A | F |
| Notes: | | | | | | | | | | | | |
| 2 | | | | | | | | | NO | | | |
| Pass/Fail | | | | | | | | F | | F | N/A | F |
| Notes: | | | | | | | | | | | | |
| 3 | | | | | | | | | NO | | | |
| Pass/Fail | | | | | | | | F | | F | N/A | F |
| Notes: | | | | | | | | | | | | |
| 4 | | | | | | | | | NO | | | |
| Pass/Fail | | | | | | | | F | | F | N/A | F |
| Notes: | | | | | | | | | | | | |
| | | | | | | | | | | | | |
| Pass/Fail | | | | | | | | | | | | |
| Notes: | | | | | | | | | | | | |
| | | | | | | | | | | | | |
| Pass/Fail | | | | | | | | | | | | |
| Notes: | | | | | | | | | | | | |

REMEMBER TO DRAW A SKETCH ON THE BACK SHOWING THE RAMP NUMBERING AND LAYOUT OF INTERSECTION

417R



Intersection: Washington SW / Low wall Ave
 Date: 4/07/14

Ramp Inventory

~~418R~~ Brick s. & wall


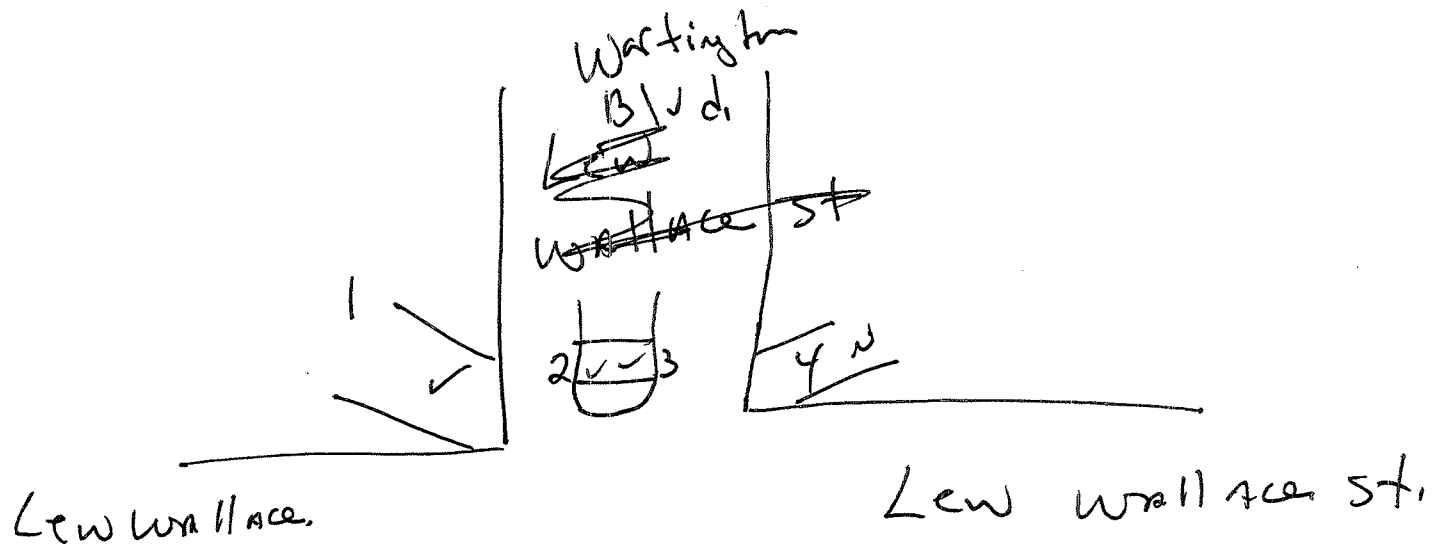
418R

Inspector: W/S

| Ramp No. | Curb Height (in) Left | Transition length (ft) Left | Curb Height (in) Right | Transition Length (ft) Right | Ramp Width (ft) Min 4' | Ramp Cross Slope | Ramp Running Slope | Landing Area (P/F) | Landing Size ie. 5x5 | Warning Surface (P/F) | Median Crossing (P/F) | Overall (P/F) |
|-----------|--------------------------|-----------------------------------|---------------------------|------------------------------------|---------------------------|------------------------|--------------------------|--------------------------|-------------------------|-----------------------------|-----------------------------|------------------|
| 1 | | | | | | | | | NO | | | |
| Pass/Fail | | | | | | | | F | | P | N/A | F |
| Notes: | | | | | | | | | | | | |
| 2 | | | | | | | | | NO | | | |
| Pass/Fail | | | | | | | | F | | P | F | F |
| Notes: | | | | | | | | | | | | |
| 3 | | | | | | | | | NO | | | |
| Pass/Fail | | | | | | | | F | | P | F | F |
| Notes: | | | | | | | | | | | | |
| 4 | | | | | | | | | NO | | | |
| Pass/Fail | | | | | | | | F | | F | N/A | F |
| Notes: | | | | | | | | | | | | |
| | | | | | | | | | | | | |
| Pass/Fail | | | | | | | | | | | | |
| Notes: | | | | | | | | | | | | |
| | | | | | | | | | | | | |
| Pass/Fail | | | | | | | | | | | | |
| Notes: | | | | | | | | | | | | |

REMEMBER TO DRAW A SKETCH ON THE BACK SHOWING THE RAMP NUMBERING AND LAYOUT OF INTERSECTION

418R



Ramp Inventory
 John Simmons / Alloy
 Home Numbers.
 7/07/14

Inspector: W/D.

| Ramp No. | amp Width (ft) Min 4' | Ramp Cross Slope | Ramp Running Slope | Landing Area (P/F) | Landing Size ie. 5x5 | Warning Surface (P/F) | Median Crossing (P/F) | Overall (P/F) |
|-----------|--------------------------|------------------------|--------------------------|--------------------------|-------------------------|-----------------------------|-----------------------------|------------------|
| 1 | | | | | NO | | | |
| Pass/Fail | | | | F | | F | N/A | F |
| Notes: | | | | | | | | |
| 2 | | | | | NO | | | |
| Pass/Fail | | | | | | F | N/A | F |
| Notes: | | | | | | | | |
| 3 | | | | | NO | | | |
| Pass/Fail | | | | | | F | N/A | F |
| Notes: | | | | | | | | |
| 4 | | | | | NO | | | |
| Pass/Fail | | | | ✓ | | F | N/A | F |
| Notes: | | | | | | | | |
| | | | | | | | | |
| Pass/Fail | | | | | | | | |
| Notes: | | | | | | | | |
| | | | | | | | | |
| Pass/Fail | | | | | | | | |
| Notes: | | | | | | | | |

419R

John
~~SIMMONS~~
 SIMMONS

9033
 3 11
 } alloy
 } Y/T

John
 Simmons

9035
 9033
 2
 9027
 Alloy
 11
 1

ING THE RAMP NUMBERING AND LAYOUT OF INTERSECTION

419R

Intersection: LeW Wallace / Archburg St
 Date: 7/07/14

Ramp Inventory

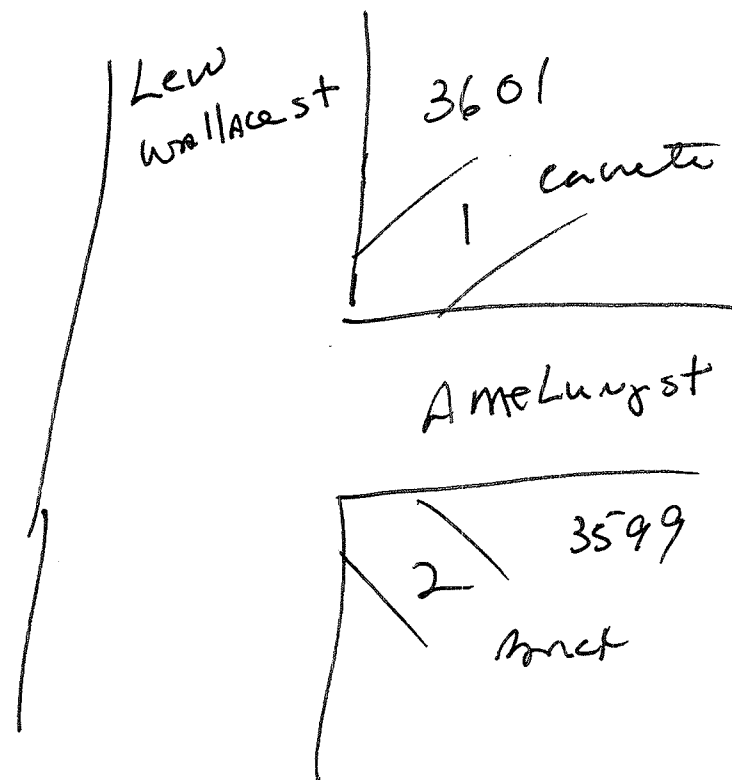
Inspector: W/d.

420R

| Ramp No. | Curb Height (in) Left | Transition length (ft) Left | Curb Height (in) Right | Transition Length (ft) Right | Ramp Width (ft) Min 4' | Ramp Cross Slope | Ramp Running Slope | Landing Area (P/F) | Landing Size ie. 5x5 | Warning Surface (P/F) | Median Crossing (P/F) | Overall (P/F) |
|-----------|-----------------------|-----------------------------|------------------------|------------------------------|------------------------|------------------|--------------------|--------------------|----------------------|-----------------------|-----------------------|---------------|
| 1 | | | | | | | | | 10 | | | |
| Pass/Fail | | | | | | | | F | | F | N/A | F |
| Notes: | | | | | | | | | | | | |
| 2 | | | | | | | | | 10 | | | |
| Pass/Fail | | | | | | | | F | | F | N/A | F |
| Notes: | | | | | | | | | | | | |
| | | | | | | | | | | | | |
| Pass/Fail | | | | | | | | | | | | |
| Notes: | | | | | | | | | | | | |
| | | | | | | | | | | | | |
| Pass/Fail | | | | | | | | | | | | |
| Notes: | | | | | | | | | | | | |
| | | | | | | | | | | | | |
| Pass/Fail | | | | | | | | | | | | |
| Notes: | | | | | | | | | | | | |
| | | | | | | | | | | | | |
| Pass/Fail | | | | | | | | | | | | |
| Notes: | | | | | | | | | | | | |

REMEMBER TO DRAW A SKETCH ON THE BACK SHOWING THE RAMP NUMBERING AND LAYOUT OF INTERSECTION

420R



Ramp Inventory

Bremen St / Worthing Alley

7/07/14

Inspector:

W/J.

421R

| Ramp No. | Ramp Width (ft) Min 4' | Ramp Cross Slope | Ramp Running Slope | Landing Area (P/F) | Landing Size ie. 5x5 | Warning Surface (P/F) | Median Crossing (P/F) | Overall (P/F) |
|-----------|---------------------------|---------------------|-----------------------|-----------------------|-------------------------|--------------------------|--------------------------|------------------|
| 1 | | | | | NO | | | |
| Pass/Fail | | | | F | | P | | F |
| Notes: | | | | | | | | |
| 2 | | | | | NO | | | |
| Pass/Fail | | | | | | P | | F |
| Notes: | | | | | | | | |
| 3 | | | | | NO | | | |
| Pass/Fail | | | | | | F | | F |
| Notes: | | | | | | | | |
| 4 | | | | | NO | | | |
| Pass/Fail | | | | | | F | | F |
| Notes: | | | | | | | | |
| | | | | | | | | |
| Pass/Fail | | | | | | | | |
| Notes: | | | | | | | | |
| | | | | | | | | |
| Pass/Fail | | | | | | | | |
| Notes: | | | | | | | | |

Bremen St

3548

1/2

Worthing In
Alley

Future

Bremen St

3570

ING THE RAMP NUMBERING AND LAYOUT OF INTERSECTION

421R

Ramp Inventory

Bremen St. / Worthington

Inspector: W/J.

| Ramp No. | amp Width (ft) Min 4' | Ramp Cross Slope | Ramp Running Slope | Landing Area (P/F) | Landing Size ie. 5x5 | Warning Surface (P/F) | Median Crossing (P/F) | Overall (P/F) |
|-----------|--------------------------|------------------------|--------------------------|--------------------------|-------------------------|-----------------------------|-----------------------------|------------------|
| 1 | | | | | NO | | | |
| Pass/Fail | | | | F | | P | N/A | F |
| Notes: | | | | | | | | |
| 2 | | | | | NO | | | |
| Pass/Fail | | | | F | | P | N/A | P |
| Notes: | | | | | | | | |
| | | | | | NO | | | |
| Pass/Fail | | | | | | | | |
| Notes: | | | | | | | | |
| | | | | | | | | |
| Pass/Fail | | | | | | | | |
| Notes: | | | | | | | | |
| | | | | | | | | |
| Pass/Fail | | | | | | | | |
| Notes: | | | | | | | | |
| | | | | | | | | |
| Pass/Fail | | | | | | | | |
| Notes: | | | | | | | | |

ING THE RAMP NUMBERING AND LAYOUT OF INTERSECTION

Worthington

422R

Brick

2

Bremen St

3570

Brick

422R

Ramp Inventory
Brien PL. / Alley

Inspector:

| Ramp No. | amp Width (ft) Min 4' | Ramp Cross Slope | Ramp Running Slope | Landing Area (P/F) | Landing Size ie. 5x5 | Warning Surface (P/F) | Median Crossing (P/F) | Overall (P/F) |
|-----------|--------------------------|------------------------|--------------------------|--------------------------|-------------------------|-----------------------------|-----------------------------|------------------|
| 1 | | | | | NO | | | |
| Pass/Fail | | | | F | | F | NA | F |
| Notes: | | | | | | | | |
| 2 | | | | | NO | | | |
| Pass/Fail | | | | F | | F | NA | F |
| Notes: | | | | | | | | |
| | | | | | | | | |
| Pass/Fail | | | | | | | | |
| Notes: | | | | | | | | |
| | | | | | | | | |
| Pass/Fail | | | | | | | | |
| Notes: | | | | | | | | |
| | | | | | | | | |
| Pass/Fail | | | | | | | | |
| Notes: | | | | | | | | |

423R

Brien PL
~~BRAIN~~

9116

2

Alley

Brien
 PL.

~~BRAIN~~

1
 9100
 Cable
 Box

ING THE RAMP NUMBERING AND LAYOUT OF INTERSECTION

423R


Ramp Inventory

Mantz / Alley
4/29/14

Inspector: d/w

424R

| Ramp No. | amp Width (ft) Min 4' | Ramp Cross Slope | Ramp Running Slope | Landing Area (P/F) | Landing Size ie. 5x5 | Warning Surface (P/F) | Median Crossing (P/F) | Overall (P/F) |
|-----------|--------------------------|------------------------|--------------------------|--------------------------|-------------------------|-----------------------------|-----------------------------|------------------|
| 1 | | | | | NO | | | |
| Pass/Fail | | | | F | | F | N/A | F |
| Notes: | | | | | | | | |
| | | | | | | | | |
| Pass/Fail | | | | | | | | |
| Notes: | | | | | | | | |
| | | | | | | | | |
| Pass/Fail | | | | | | | | |
| Notes: | | | | | | | | |
| | | | | | | | | |
| Pass/Fail | | | | | | | | |
| Notes: | | | | | | | | |
| | | | | | | | | |
| Pass/Fail | | | | | | | | |
| Notes: | | | | | | | | |
| | | | | | | | | |
| Pass/Fail | | | | | | | | |
| Notes: | | | | | | | | |



ING THE RAMP NUMBERING AND LAYOUT OF INTERSECTION

424R

Ramp Inventory

MANTZ / Allys.

Inspector: W/J

425R

| Ramp No. | amp Width (ft) Min 4' | Ramp Cross Slope | Ramp Running Slope | Landing Area (P/F) | Landing Size ie. 5x5 | Warning Surface (P/F) | Median Crossing (P/F) | Overall (P/F) |
|-----------|--------------------------|------------------------|--------------------------|--------------------------|-------------------------|-----------------------------|-----------------------------|------------------|
| 1 | | | | | 10 | | | |
| Pass/Fail | | | | F | | F | | F |
| Notes: | | | | | | | | |
| 2 | | | | | 10 | | | |
| Pass/Fail | | | | F | | F | | F |
| Notes: | | | | | | | | |
| | | | | | | | | |
| Pass/Fail | | | | | | | | |
| Notes: | | | | | | | | |
| | | | | | | | | |
| Pass/Fail | | | | | | | | |
| Notes: | | | | | | | | |
| | | | | | | | | |
| Pass/Fail | | | | | | | | |
| Notes: | | | | | | | | |

MANTZ

3400

9000

ING THE RAMP NUMBERING AND LAYOUT OF INTERSECTION

425R

Ramp Inventory

Brien / Mantz La.

4/07/14

Inspector:

d/cw

426R

| Ramp No. | amp Width (ft) Min 4' | Ramp Cross Slope | Ramp Running Slope | Landing Area (P/F) | Landing Size ie. 5x5 | Warning Surface (P/F) | Median Crossing (P/F) | Overall (P/F) |
|-----------|--------------------------|------------------------|--------------------------|--------------------------|-------------------------|-----------------------------|-----------------------------|------------------|
| 1 | | | | | NO | | | |
| Pass/Fail | | | | F | | F | N/A | F |
| Notes: | | | | | | | | |
| 2 | | | | | NO | | | |
| Pass/Fail | | | | F | | F | N/A | F |
| Notes: | | | | | | | | |
| | | | | | | | | |
| Pass/Fail | | | | | | | | |
| Notes: | | | | | | | | |
| | | | | | | | | |
| Pass/Fail | | | | | | | | |
| Notes: | | | | | | | | |
| | | | | | | | | |
| Pass/Fail | | | | | | | | |
| Notes: | | | | | | | | |
| | | | | | | | | |
| Pass/Fail | | | | | | | | |
| Notes: | | | | | | | | |

3403

Brien / 9121

Mantz La.

2

9000

ING THE RAMP NUMBERING AND LAYOUT OF INTERSECTION

426R

Ramp Inventory

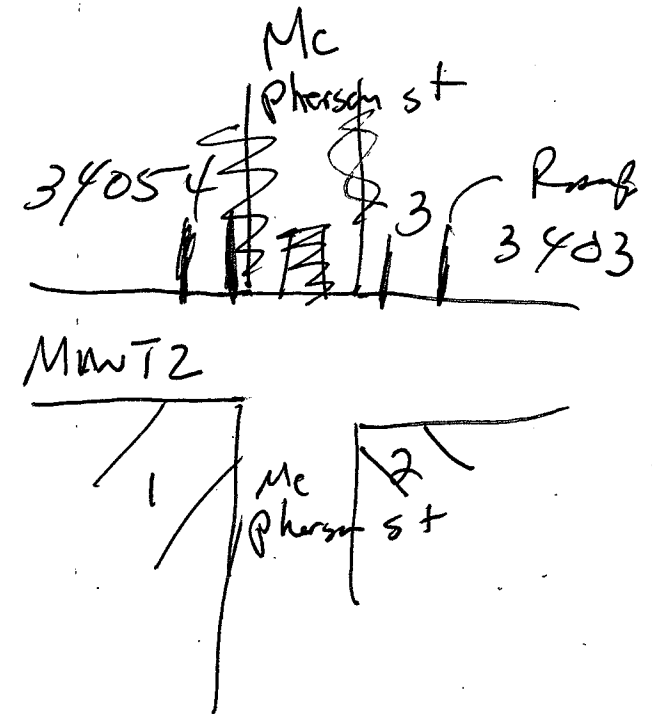
Mantz / Mc Pherson St.

4/07/14

Inspector: W/S.

427R

| Ramp No. | amp Width (ft) Min 4' | Ramp Cross Slope | Ramp Running Slope | Landing Area (P/F) | Landing Size ie. 5x5 | Warning Surface (P/F) | Median Crossing (P/F) | Overall (P/F) |
|-----------|--------------------------|------------------------|--------------------------|--------------------------|-------------------------|-----------------------------|-----------------------------|------------------|
| 1 | | | | | NO | | | |
| Pass/Fail | | | | F | | F | | F |
| Notes: | | | | | | | | |
| 2 | | | | | NO | | | |
| Pass/Fail | | | | | | F | | F |
| Notes: | | | | | | | | |
| 3 | | | | | NO | | | |
| Pass/Fail | | | | | | F | | F |
| Notes: | | | | | | | | |
| 4 | | | | | NO | | | |
| Pass/Fail | | | | | | F | | F |
| Notes: | | | | | | | | |
| | | | | | | | | |
| Pass/Fail | | | | | | | | |
| Notes: | | | | | | | | |
| | | | | | | | | |
| Pass/Fail | | | | | | | | |
| Notes: | | | | | | | | |



ING THE RAMP NUMBERING AND LAYOUT OF INTERSECTION

427R

Ramp Inventory

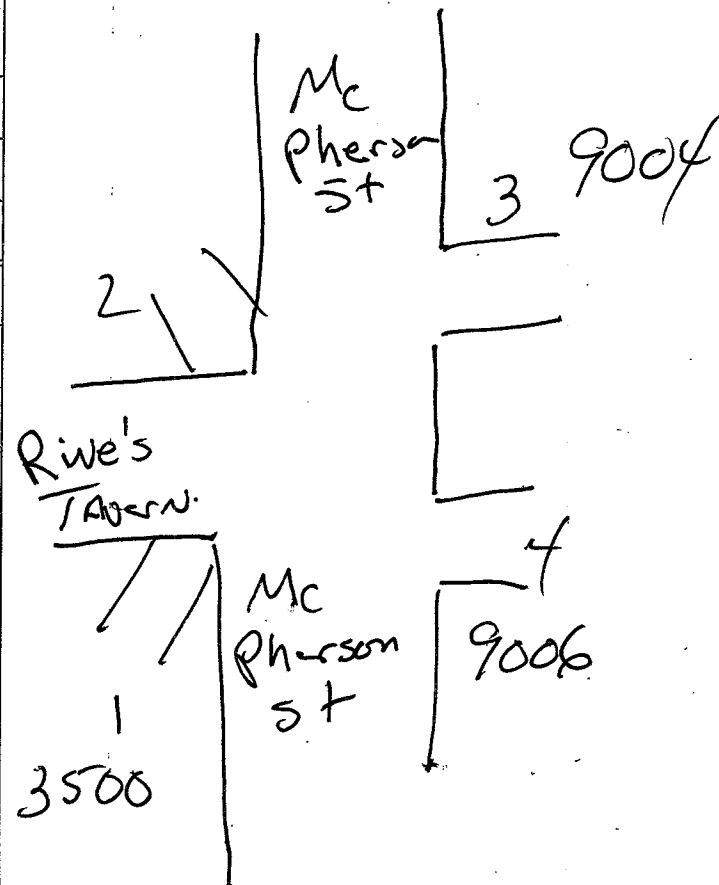
McPherson / Rives

4/27/14

Inspector: W/D

428R

| Ramp No. | amp Width (ft) Min 4' | Ramp Cross Slope | Ramp Running Slope | Landing Area (P/F) | Landing Size ie. 5x5 | Warning Surface (P/F) | Median Crossing (P/F) | Overall (P/F) |
|-----------|--------------------------|------------------------|--------------------------|--------------------------|-------------------------|-----------------------------|-----------------------------|------------------|
| 1 | | | | | no | | | |
| Pass/Fail | | | | F | | F | NA | F |
| Notes: | | | | | | | | |
| 2 | | | | | no | | | |
| Pass/Fail | | | | | | F | NA | F |
| Notes: | | | | | | | | |
| 3 | | | | | no | | | |
| Pass/Fail | | | | | | F | NA | F |
| Notes: | | | | | | | | |
| 4 | | | | ✓ | no | | | |
| Pass/Fail | | | | | | F | NA | F |
| Notes: | | | | | | | | |
| | | | | | | | | |
| Pass/Fail | | | | | | | | |
| Notes: | | | | | | | | |
| | | | | | | | | |
| Pass/Fail | | | | | | | | |
| Notes: | | | | | | | | |



ING THE RAMP NUMBERING AND LAYOUT OF INTERSECTION

Ramp Inventory

McPhersons / Alley
4/07/14

Inspector: W/D.

429R

| Ramp No. | amp Width (ft) Min 4' | Ramp Cross Slope | Ramp Running Slope | Landing Area (P/F) | Landing Size ie. 5x5 | Warning Surface (P/F) | Median Crossing (P/F) | Overall (P/F) |
|-----------|--------------------------|------------------------|--------------------------|--------------------------|-------------------------|-----------------------------|-----------------------------|------------------|
| 1 | | | | | NO | | | |
| Pass/Fail | | | | F | | F | | F |
| Notes: | | | | | | | | |
| 2 | | | | | NO | | | |
| Pass/Fail | | | | F | | F | | F |
| Notes: | | | | | | | | |
| | | | | | | | | |
| Pass/Fail | | | | | | | | |
| Notes: | | | | | | | | |
| | | | | | | | | |
| Pass/Fail | | | | | | | | |
| Notes: | | | | | | | | |
| | | | | | | | | |
| Pass/Fail | | | | | | | | |
| Notes: | | | | | | | | |
| | | | | | | | | |
| Pass/Fail | | | | | | | | |
| Notes: | | | | | | | | |

\$3500
2 1/2

Alley

9015

Mc
Phersons

Mc
Pherson

429R

ING THE RAMP NUMBERING AND LAYOUT OF INTERSECTION

Ramp Inventory

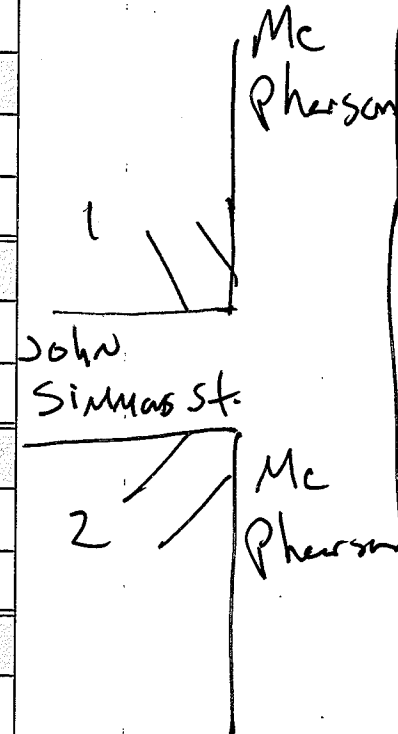
McPherson / John Simmons
9/07/14

Inspector:

W/S

430R

| Ramp No. | Ramp Width (ft) Min 4' | Ramp Cross Slope | Ramp Running Slope | Landing Area (P/F) | Landing Size ie. 5x5 | Warning Surface (P/F) | Median Crossing (P/F) | Overall (P/F) |
|-----------|---------------------------|---------------------|-----------------------|-----------------------|-------------------------|--------------------------|--------------------------|------------------|
| 1 | | | | | NO | | | |
| Pass/Fail | | | | F | | F | | F |
| Notes: | | | | | | | | |
| 1 | | | | | NO | | | |
| Pass/Fail | | | | F | | F | | F |
| Notes: | | | | | | | | |
| | | | | | | | | |
| Pass/Fail | | | | | | | | |
| Notes: | | | | | | | | |
| | | | | | | | | |
| Pass/Fail | | | | | | | | |
| Notes: | | | | | | | | |
| | | | | | | | | |
| Pass/Fail | | | | | | | | |
| Notes: | | | | | | | | |



ING THE RAMP NUMBERING AND LAYOUT OF INTERSECTION

430R

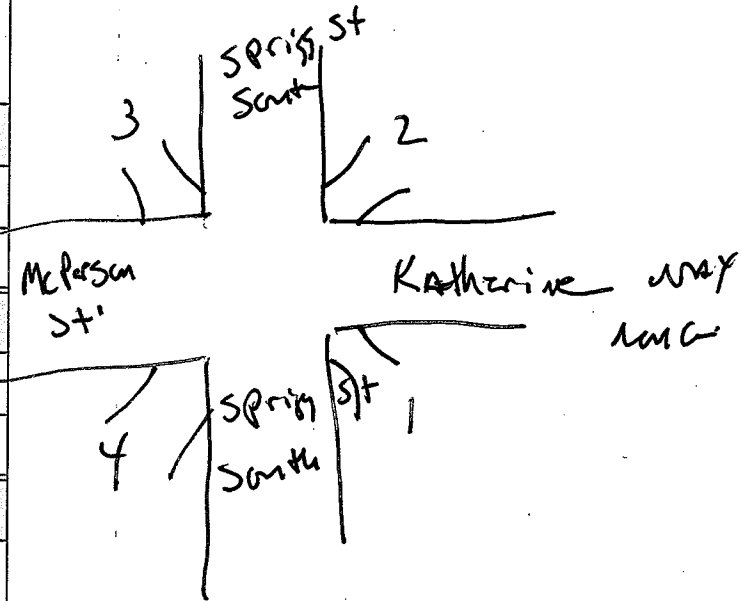
Ramp Inventory

McPerson / Spriggs Sts / Katherine way
7/10/14

Inspector: W/S

431R

| Ramp No. | amp Width (ft) Min 4' | Ramp Cross Slope | Ramp Running Slope | Landing Area (P/F) | Landing Size ie. 5x5 | Warning Surface (P/F) | Median Crossing (P/F) | Overall (P/F) |
|-----------|--------------------------|------------------------|--------------------------|--------------------------|-------------------------|-----------------------------|-----------------------------|------------------|
| 1 | | | | | NO | | | |
| Pass/Fail | | | | F | | F | N/A | F |
| Notes: | | | | | | | | |
| 2 | | | | | NO | | | |
| Pass/Fail | | | | | | F | N/A | F |
| Notes: | | | | | | | | |
| 3 | | | | | NO | | | |
| Pass/Fail | | | | | | F | N/A | F |
| Notes: | | | | | | | | |
| 4 | | | | | NO | | | |
| Pass/Fail | | | | ✓ | | P | N/A | F |
| Notes: | | | | | | | | |
| | | | | | | | | |
| Pass/Fail | | | | | | | | |
| Notes: | | | | | | | | |
| | | | | | | | | |
| Pass/Fail | | | | | | | | |
| Notes: | | | | | | | | |



ING THE RAMP NUMBERING AND LAYOUT OF INTERSECTION

431R

Ramp Inventory

McPherson St / Alley
9/09/14

Inspector: J. / W.

432R

| Ramp No. | amp Width (ft) Min 4' | Ramp Cross Slope | Ramp Running Slope | Landing Area (P/F) | Landing Size ie. 5x5 | Warning Surface (P/F) | Median Crossing (P/F) | Overall (P/F) |
|-----------|--------------------------|------------------------|--------------------------|--------------------------|-------------------------|-----------------------------|-----------------------------|------------------|
| 1 | | | | | NO | | | |
| Pass/Fail | | | | F | | N | | F |
| Notes: | | | | | | | | |
| 2 | | | | | NO | | | |
| Pass/Fail | | | | F | | N | | F |
| Notes: | | | | | | | | |
| | | | | | | | | |
| Pass/Fail | | | | | | | | |
| Notes: | | | | | | | | |
| | | | | | | | | |
| Pass/Fail | | | | | | | | |
| Notes: | | | | | | | | |
| | | | | | | | | |
| Pass/Fail | | | | | | | | |
| Notes: | | | | | | | | |
| | | | | | | | | |
| Pass/Fail | | | | | | | | |
| Notes: | | | | | | | | |

McPherson St

2

908911

Alley

9043

McPherson

home
12

ING THE RAMP NUMBERING AND LAYOUT OF INTERSECTION

432R

Ramp Inventory

Mc Pherson St. / Bremen

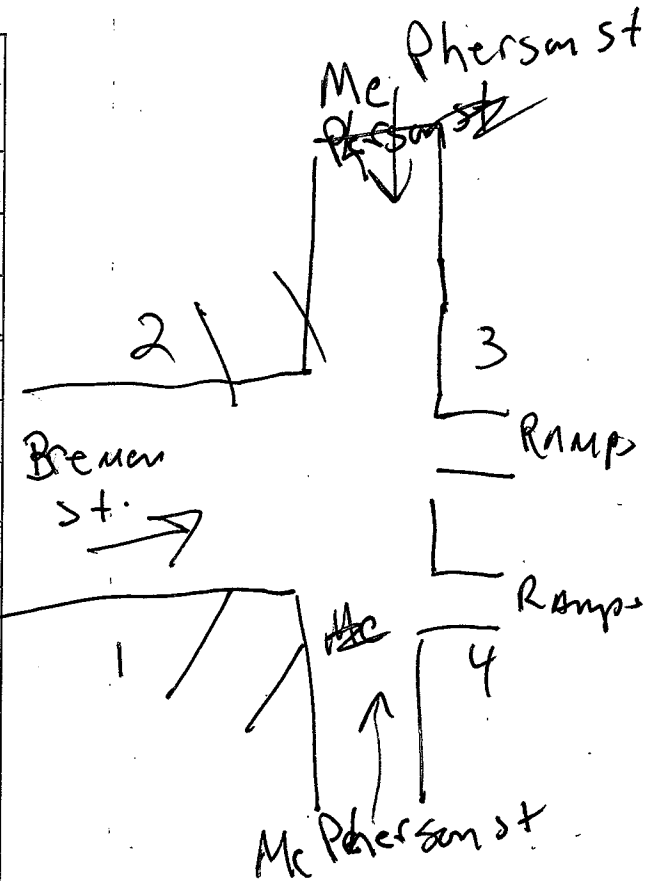
4/07/14

Inspector:

W/D.

433R

| Ramp No. | amp Width (ft) Min 4' | Ramp Cross Slope | Ramp Running Slope | Landing Area (P/F) | Landing Size ie. 5x5 | Warning Surface (P/F) | Median Crossing (P/F) | Overall (P/F) |
|-----------|--------------------------|------------------------|--------------------------|--------------------------|-------------------------|-----------------------------|-----------------------------|------------------|
| 1 | | | | | NO | | | |
| Pass/Fail | | | | F | | P | | F |
| Notes: | | | | | | | | |
| 2 | | | | | NO | | | |
| Pass/Fail | | | | | | | | F |
| Notes: | | | | | | | | |
| 3 | | | | | NO | | | |
| Pass/Fail | | | | | | | | F |
| Notes: | | | | | | | | |
| 4 | | | | ✓ | NO | | | |
| Pass/Fail | | | | | | | | F |
| Notes: | | | | | | | | |
| | | | | | | | | |
| Pass/Fail | | | | | | | | |
| Notes: | | | | | | | | |
| | | | | | | | | |
| Pass/Fail | | | | | | | | |
| Notes: | | | | | | | | |



ING THE RAMP NUMBERING AND LAYOUT OF INTERSECTION

433R

Ramp Inventory

Mc Pearson / Worthington ally
4/07/14

Inspector: W/J

434R

| Ramp No. | amp Width (ft) Min 4' | Ramp Cross Slope | Ramp Running Slope | Landing Area (P/F) | Landing Size ie. 5x5 | Warning Surface (P/F) | Median Crossing (P/F) | Overall (P/F) |
|-----------|--------------------------|------------------------|--------------------------|--------------------------|-------------------------|-----------------------------|-----------------------------|------------------|
| 1 | | | | | NO | | | |
| Pass/Fail | | | | F | | P | | F |
| Notes: | | | | | | | | |
| 2 | | | | | NO | | | |
| Pass/Fail | | | | F | | P | | F |
| Notes: | | | | | | | | |
| | | | | | | | | |
| Pass/Fail | | | | | | | | |
| Notes: | | | | | | | | |
| | | | | | | | | |
| Pass/Fail | | | | | | | | |
| Notes: | | | | | | | | |
| | | | | | | | | |
| Pass/Fail | | | | | | | | |
| Notes: | | | | | | | | |
| | | | | | | | | |
| Pass/Fail | | | | | | | | |
| Notes: | | | | | | | | |

Mc Pearson
1/1/1
Worthington ally
2/1/1
Mc Pearson

ING THE RAMP NUMBERING AND LAYOUT OF INTERSECTION

434R

Ramp Inventory

Intersection: Syracuse Lwax / Urbana Pike State?
 Date: 7/7/14

Inspector: WJ

43SR

| Ramp No. | Curb Height (in) Left | Transition length (ft) Left | Curb Height (in) Right | Transition Length (ft) Right | Ramp Width (ft) Min 4' | Ramp Cross Slope | Ramp Running Slope | Landing Area (P/F) | Landing Size ie. 5x5 | Warning Surface (P/F) | Median Crossing (P/F) | Overall (P/F) |
|-----------|--------------------------|-----------------------------------|---------------------------|------------------------------------|---------------------------|------------------------|--------------------------|--------------------------|-------------------------|-----------------------------|-----------------------------|------------------|
| 1 | | | | | | | | | NO | | | |
| Pass/Fail | | | | | | | | F | | F | N/A | F |
| Notes: | | | | | | | | | | | | |
| | | | | | | | | | | | | |
| Pass/Fail | | | | | | | | | | | | |
| Notes: | | | | | | | | | | | | |
| | | | | | | | | | | | | |
| Pass/Fail | | | | | | | | | | | | |
| Notes: | | | | | | | | | | | | |
| | | | | | | | | | | | | |
| Pass/Fail | | | | | | | | | | | | |
| Notes: | | | | | | | | | | | | |
| | | | | | | | | | | | | |
| Pass/Fail | | | | | | | | | | | | |
| Notes: | | | | | | | | | | | | |
| | | | | | | | | | | | | |
| Pass/Fail | | | | | | | | | | | | |
| Notes: | | | | | | | | | | | | |

REMEMBER TO DRAW A SKETCH ON THE BACK SHOWING THE RAMP NUMBERING AND LAYOUT OF INTERSECTION

43SR

3452

Webster
Pike
state

1384



Snyder Loop
Pkway

No
side
walk.

Intersection: Sugar Coat Pkwy / Brien Pl.
 Date: 4/07/14

Ramp Inventory

~~192~~ 192

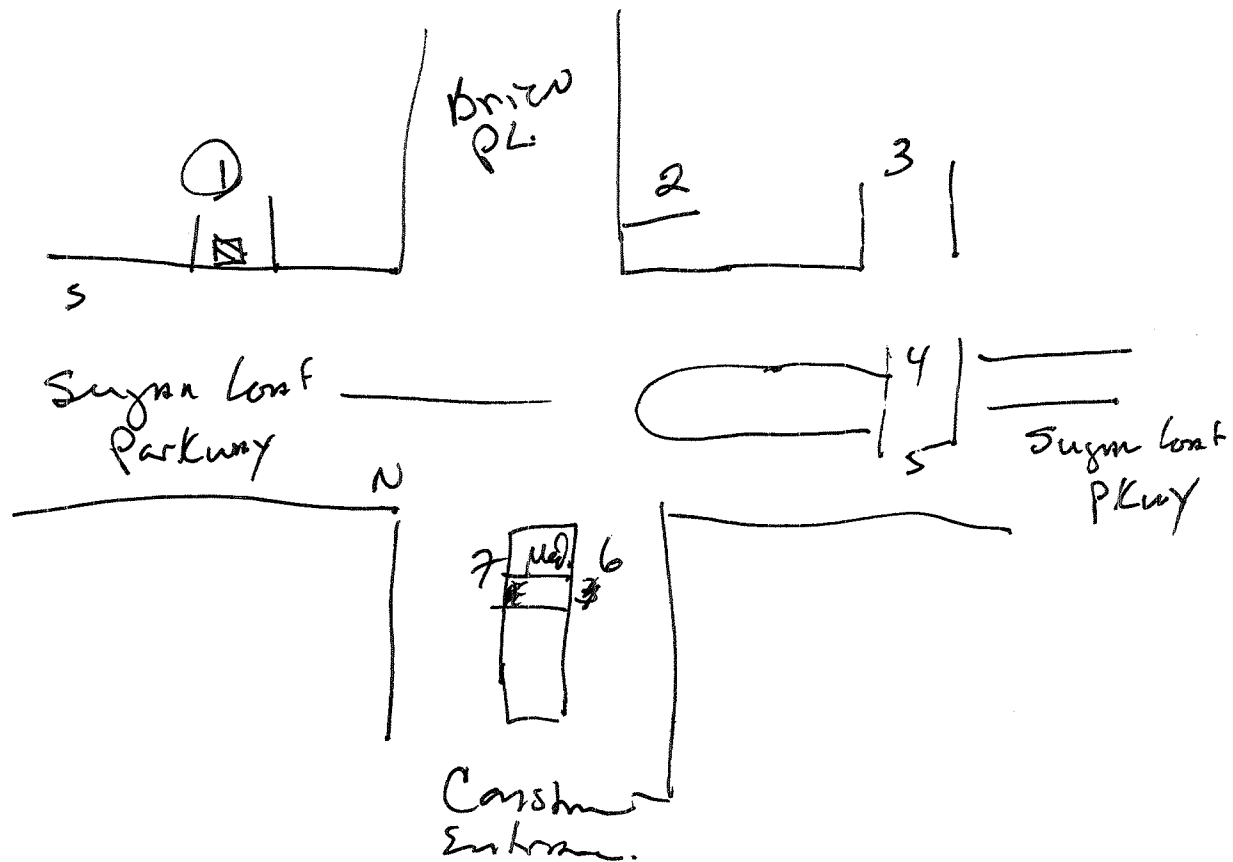
Inspector: WD

436 Ra

| Ramp No. | Curb Height (in) Left | Transition length (ft) Left | Curb Height (in) Right | Transition Length (ft) Right | Ramp Width (ft) Min 4' | Ramp Cross Slope | Ramp Running Slope | Landing Area (P/F) | Landing Size ie. 5x5 | Warning Surface (P/F) | Median Crossing (P/F) | Overall (P/F) |
|-----------|-----------------------|-----------------------------|------------------------|------------------------------|------------------------|------------------|--------------------|--------------------|----------------------|-----------------------|-----------------------|---------------|
| 1 | | | | | | | | | NO | | | |
| Pass/Fail | | | | | | | | F | | F | NA | F |
| Notes: | | | | | | | | | | | | |
| 2 | | | | | | | | | NO | | | |
| Pass/Fail | | | | | | | | | | F | N/A | |
| Notes: | | | | | | | | | | | | |
| 3 | | | | | | | | | NO | | | |
| Pass/Fail | | | | | | | | | | F | NA | |
| Notes: | | | | | | | | | | | | |
| 4 | | | | | | | | | NO | | | |
| Pass/Fail | | | | | | | | | | F | F | F |
| Notes: | | | | | | | | | | | | |
| 5 | | | | | | | | | NO | | | |
| Pass/Fail | | | | | | | | | | F | F | F |
| Notes: | | | | | | | | | | | | |
| 6 | | | | | | | | ✓ | NO | | | |
| Pass/Fail | | | | | | | | | | F | F | F |
| Notes: | | | | | | | | | | | | |

REMEMBER TO DRAW A SKETCH ON THE BACK SHOWING THE RAMP NUMBERING AND LAYOUT OF INTERSECTION

436 Ra



292

Intersection: Symantec Pkwy / Deer Place
 Date: 04/07/14

Ramp Inventory

Inspector: WJ

436Rb

| Ramp No. | Curb Height (in) Left | Transition length (ft) Left | Curb Height (in) Right | Transition Length (ft) Right | Ramp Width (ft) Min 4' | Ramp Cross Slope | Ramp Running Slope | Landing Area (P/F) | Landing Size ie. 5x5 | Warning Surface (P/F) | Median Crossing (P/F) | Overall (P/F) |
|-----------|-----------------------|-----------------------------|------------------------|------------------------------|------------------------|------------------|--------------------|--------------------|----------------------|-----------------------|-----------------------|---------------|
| 7 | | | | | | | | | NO | | | |
| Pass/Fail | | | | | | | | F | | F | ? | F |
| Notes: | | | | | | | | | | | | |
| | | | | | | | | | | | | |
| Pass/Fail | | | | | | | | | | | | |
| Notes: | | | | | | | | | | | | |
| | | | | | | | | | | | | |
| Pass/Fail | | | | | | | | | | | | |
| Notes: | | | | | | | | | | | | |
| | | | | | | | | | | | | |
| Pass/Fail | | | | | | | | | | | | |
| Notes: | | | | | | | | | | | | |
| | | | | | | | | | | | | |
| Pass/Fail | | | | | | | | | | | | |
| Notes: | | | | | | | | | | | | |
| | | | | | | | | | | | | |
| Pass/Fail | | | | | | | | | | | | |
| Notes: | | | | | | | | | | | | |

REMEMBER TO DRAW A SKETCH ON THE BACK SHOWING THE RAMP NUMBERING AND LAYOUT OF INTERSECTION

436Rb

Ramp Inventory

Intersection: 5th Ave East / Wright

Date: 4/7/14

Inspector: W/S

437Ra

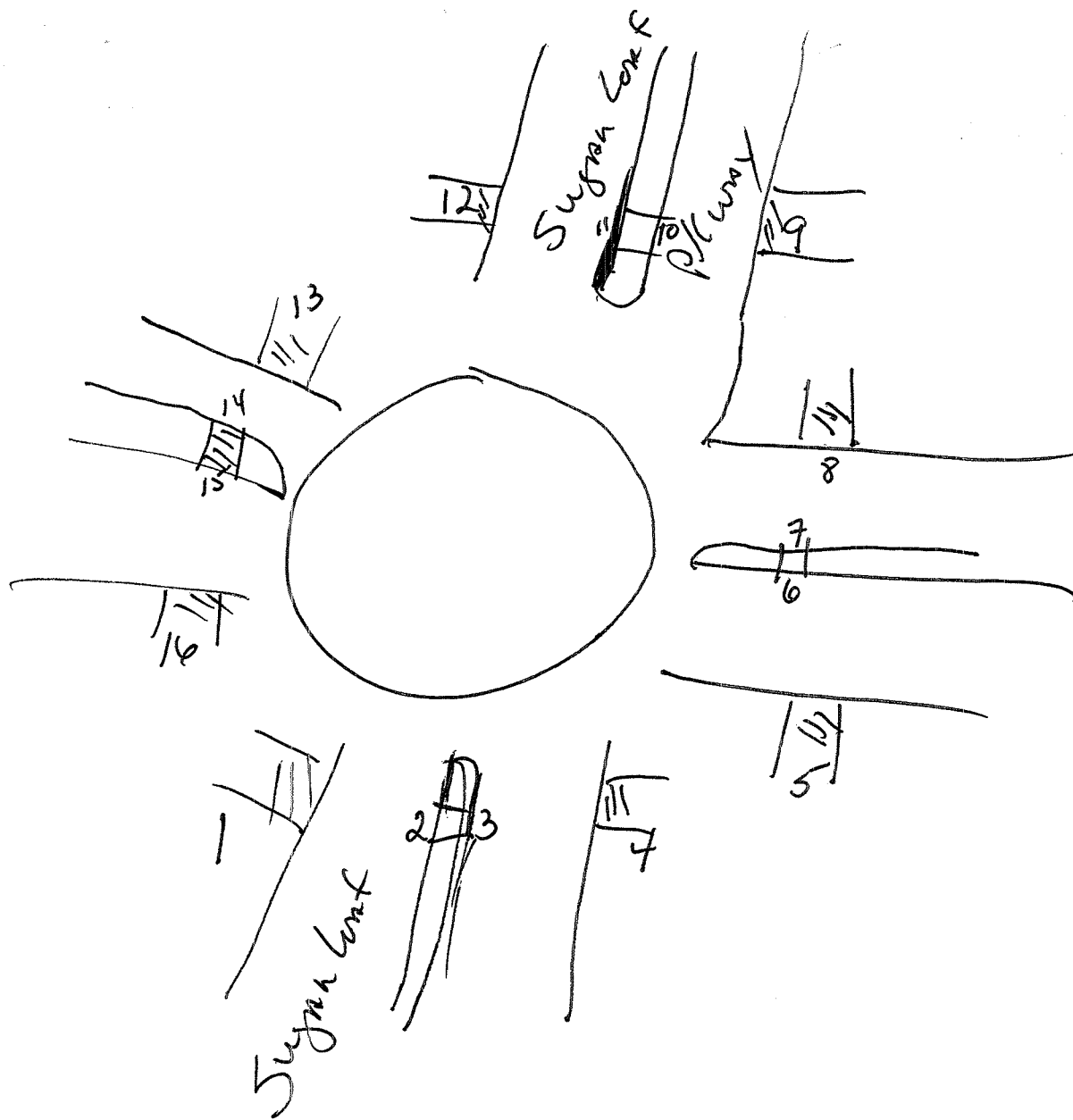
193

| Ramp No. | Curb Height (in) Left | Transition length (ft) Left | Curb Height (in) Right | Transition Length (ft) Right | Ramp Width (ft) Min 4' | Ramp Cross Slope | Ramp Running Slope | Landing Area (P/F) | Landing Size ie. 5x5 | Warning Surface (P/F) | Median Crossing (P/F) | Overall (P/F) |
|-----------|--------------------------|-----------------------------------|---------------------------|------------------------------------|---------------------------|------------------------|--------------------------|--------------------------|-------------------------|-----------------------------|-----------------------------|------------------|
| 1 | | | | | | | | | NO | | | |
| Pass/Fail | | | | | | | | F | | P | N/A | F |
| Notes: | | | | | | | | | | | | |
| 2 | | | | | | | | | NO | | | |
| Pass/Fail | | | | | | | | | | P | F | F |
| Notes: | | | | | | | | | | | | |
| 3 | | | | | | | | | NO | | | |
| Pass/Fail | | | | | | | | | | P | F | F |
| Notes: | | | | | | | | | | | | |
| 4 | | | | | | | | | NO | | | |
| Pass/Fail | | | | | | | | | | P | NA | F |
| Notes: | | | | | | | | | | | | |
| 5 | | | | | | | | | NO | | | |
| Pass/Fail | | | | | | | | | | P | N/A | F |
| Notes: | | | | | | | | | | | | |
| 6 | | | | | | | | | NO | | | |
| Pass/Fail | | | | | | | | ✓ | | P | F | F |
| Notes: | | | | | | | | | | | | |

REMEMBER TO DRAW A SKETCH ON THE BACK SHOWING THE RAMP NUMBERING AND LAYOUT OF INTERSECTION

437Ra

Wani
brick



Intersection: Synn Co. F Pkwy / Warthing Ramp Inventory
 Date: 4/27/14

293

Inspector: W/S

437RB

| Ramp No. | Curb Height (in) Left | Transition length (ft) Left | Curb Height (in) Right | Transition Length (ft) Right | Ramp Width (ft) Min 4' | Ramp Cross Slope | Ramp Running Slope | Landing Area (P/F) | Landing Size ie. 5x5 | Warning Surface (P/F) | Median Crossing (P/F) | Overall (P/F) |
|-----------|--------------------------|-----------------------------------|---------------------------|------------------------------------|---------------------------|------------------------|--------------------------|--------------------------|-------------------------|-----------------------------|-----------------------------|------------------|
| 7 | | | | | | | | | NO | | | |
| Pass/Fail | | | | | | | | F | | F | F | F |
| Notes: | | | | | | | | | | | | |
| 8 | | | | | | | | | NO | | | |
| Pass/Fail | | | | | | | | | | P | NA | F |
| Notes: | | | | | | | | | | | | |
| 9 | | | | | | | | | NO | | | |
| Pass/Fail | | | | | | | | | | P | NA | F |
| Notes: | | | | | | | | | | | | |
| 10 | | | | | | | | | NO | | | |
| Pass/Fail | | | | | | | | | | F | F | F |
| Notes: | | | | | | | | | | | | |
| 11 | | | | | | | | | NO | | | |
| Pass/Fail | | | | | | | | | | F | F | F |
| Notes: | | | | | | | | | | | | |
| 12 | | | | | | | | | NO | | | |
| Pass/Fail | | | | | | | | ✓ | | P | NA | F |
| Notes: | | | | | | | | | | | | |

REMEMBER TO DRAW A SKETCH ON THE BACK SHOWING THE RAMP NUMBERING AND LAYOUT OF INTERSECTION

438RB

Ramp Inventory

393.

Intersection: Syngma Court / W. 17th
 Date: 4/7/14

Inspector: W/S

437RC

| Ramp No. | Curb Height (in) Left | Transition length (ft) Left | Curb Height (in) Right | Transition Length (ft) Right | Ramp Width (ft) Min 4' | Ramp Cross Slope | Ramp Running Slope | Landing Area (P/F) | Landing Size ie. 5x5 | Warning Surface (P/F) | Median Crossing (P/F) | Overall (P/F) |
|-----------|-----------------------|-----------------------------|------------------------|------------------------------|------------------------|------------------|--------------------|--------------------|----------------------|-----------------------|-----------------------|---------------|
| 13 | | | | | | | | | NO | | | |
| Pass/Fail | | | | | | | | F | | P | N/A | F |
| Notes: | | | | | | | | | | | | |
| 14 | | | | | | | | | NO | | | |
| Pass/Fail | | | | | | | | | | P | P | F |
| Notes: | | | | | | | | | | | | |
| 15 | | | | | | | | | NO | | | |
| Pass/Fail | | | | | | | | | | P | P | F |
| Notes: | | | | | | | | | | | | |
| 16 | | | | | | | | | NO | | | |
| Pass/Fail | | | | | | | | ✓ | | P | N/A | F |
| Notes: | | | | | | | | | | | | |
| | | | | | | | | | | | | |
| Pass/Fail | | | | | | | | | | | | |
| Notes: | | | | | | | | | | | | |
| | | | | | | | | | | | | |
| Pass/Fail | | | | | | | | | | | | |
| Notes: | | | | | | | | | | | | |

REMEMBER TO DRAW A SKETCH ON THE BACK SHOWING THE RAMP NUMBERING AND LAYOUT OF INTERSECTION

437RC

Ramp Inventory

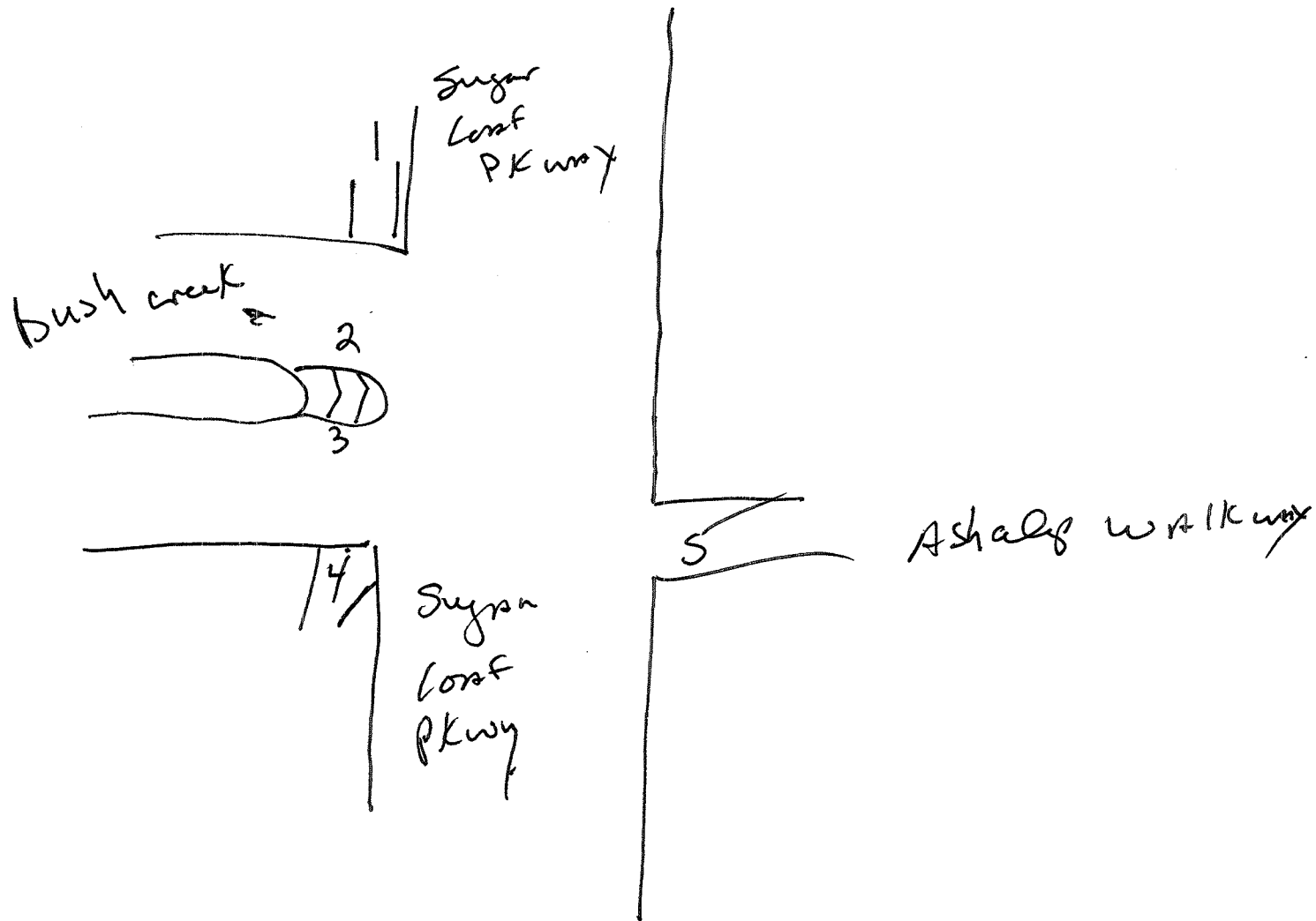
Intersection: Jayak Leaf Run
 Date: 4/07/14

Inspector: J. W 438R

| Ramp No. | Curb Height (in) Left | Transition/ length (ft) Left | Curb Height (in) Right | Transition Length (ft) Right | Ramp Width (ft) Min 4' | Ramp Cross Slope | Ramp Running Slope | Landing Area (P/F) | Landing Size ie. 5x5 | Warning Surface (P/F) | Median Crossing (P/F) | Overall (P/F) |
|-----------|--------------------------|------------------------------------|---------------------------|------------------------------------|---------------------------|------------------------|--------------------------|--------------------------|-------------------------|-----------------------------|-----------------------------|------------------|
| 1 | | | | | | | | | NO | | | |
| Pass/Fail | | | | | | | | F | | F | N/A | F |
| Notes: | | | | | | | | | | | | |
| 2 | | | | | | | | | NO | | | |
| Pass/Fail | | | | | | | | | | F | F | F |
| Notes: | | | | | | | | | | | | |
| 3 | | | | | | | | | NO | | | |
| Pass/Fail | | | | | | | | | | F | F | F |
| Notes: | | | | | | | | | | | | |
| 4 | | | | | | | | | NO | | | |
| Pass/Fail | | | | | | | | | | F | N/A | F |
| Notes: | | | | | | | | | | | | |
| 5 | | | | | | | | | NO | | | |
| Pass/Fail | | | | | | | | ✓ | | F | N/A | F |
| Notes: | | | | | | | | | | | | |
| | | | | | | | | | | | | |
| Pass/Fail | | | | | | | | | | | | |
| Notes: | | | | | | | | | | | | |

REMEMBER TO DRAW A SKETCH ON THE BACK SHOWING THE RAMP NUMBERING AND LAYOUT OF INTERSECTION

438R



Ramp Inventory

Beall's Farm Rd @ Spring St. N/S

4-7-14

Inspector:

T/T/W

439R

| Ramp No. | amp Width (ft) Min 4' | Ramp Cross Slope | Ramp Running Slope | Landing Area (P/F) | Landing Size ie. 5x5 | Warning Surface (P/F) | Median Crossing (P/F) | Overall (P/F) |
|-----------|--------------------------|------------------------|--------------------------|--------------------------|-------------------------|-----------------------------|-----------------------------|------------------|
| 1 | | | | | | | | |
| Pass/Fail | | | | F | | F | N/A | F |
| Notes: | | | | | | | | |
| 2 | | | | | | | | |
| Pass/Fail | | | | F | | F | N/A | F |
| Notes: | | | | | | | | |
| 3 | | | | | | | | |
| Pass/Fail | | | | F | | F | N/A | F |
| Notes: | | | | | | | | |
| 4 | | | | | | | | |
| Pass/Fail | | | | F | | F | N/A | F |
| Notes: | | | | | | | | |
| 5 | | | | | | | | |
| Pass/Fail | | | | F | | F | N/A | F |
| Notes: | | | | | | | | |
| | | | | | | | | |
| Pass/Fail | | | | | | | | |
| Notes: | | | | | | | | |

Beall's Farm Rd.

South Spring St. North

439R

ING THE RAMP NUMBERING AND LAYOUT OF INTERSECTION

Ramp Inventory

Bealls Farm Rd @ Lew Wallace St.

4/7/14

Inspector:

T. T. W

440R

| Ramp No. | amp Width (ft) Min 4' | Ramp Cross Slope | Ramp Running Slope | Landing Area (P/F) | Landing Size ie. 5x5 | Warning Surface (P/F) | Median Crossing (P/F) | Overall (P/F) |
|-----------|--------------------------|------------------------|--------------------------|--------------------------|-------------------------|-----------------------------|-----------------------------|------------------|
| 1 | | | | | | | | |
| Pass/Fail | | | | F | | F | N/A | F |
| Notes: | | | | | | | | |
| | | | | | | | | |
| Pass/Fail | | | | | | | | |
| Notes: | | | | | | | | |
| | | | | | | | | |
| Pass/Fail | | | | | | | | |
| Notes: | | | | | | | | |
| | | | | | | | | |
| Pass/Fail | | | | | | | | |
| Notes: | | | | | | | | |
| | | | | | | | | |
| Pass/Fail | | | | | | | | |
| Notes: | | | | | | | | |
| | | | | | | | | |
| Pass/Fail | | | | | | | | |
| Notes: | | | | | | | | |

Lew
Wallace St.

Bealls Farm Rd

ING THE RAMP NUMBERING AND LAYOUT OF INTERSECTION

440R

Ramp Inventory

Bealls Farm Ct @ Bealls Farm Rd
4/7/14 Inspector: T.T.W

| Ramp No. | amp Width (ft) Min 4' | Ramp Cross Slope | Ramp Running Slope | Landing Area (P/F) | Landing Size ie. 5x5 | Warning Surface (P/F) | Median Crossing (P/F) | Overall (P/F) |
|-----------|--------------------------|------------------------|--------------------------|--------------------------|-------------------------|-----------------------------|-----------------------------|------------------|
| 1 | | | | | | | | |
| Pass/Fail | | | | F | | P | N/A | F |
| Notes: | | | | | | | | |
| 2 | | | | | | | | |
| Pass/Fail | | | | F | | P | N/A | F |
| Notes: | | | | | | | | |
| 3 | | | | | | | | |
| Pass/Fail | | | | F | | P | N/A | F |
| Notes: | | | | | | | | |
| | | | | | | | | |
| Pass/Fail | | | | | | | | |
| Notes: | | | | | | | | |
| | | | | | | | | |
| Pass/Fail | | | | | | | | |
| Notes: | | | | | | | | |
| | | | | | | | | |
| Pass/Fail | | | | | | | | |
| Notes: | | | | | | | | |

ING THE RAMP NUMBERING AND LAYOUT OF INTERSECTION

441 R

Bealls Farm Rd

Bealls Farm Ct.

441 R

Ramp Inventory

Mackall St @ Bealls Farm Rd


4/17/14

Inspector:

T. T. W

442R

| Ramp No. | amp Width (ft) Min 4' | Ramp Cross Slope | Ramp Running Slope | Landing Area (P/F) | Landing Size ie. 5x5 | Warning Surface (P/F) | Median Crossing (P/F) | Overall (P/F) |
|-----------|--------------------------|------------------------|--------------------------|--------------------------|-------------------------|-----------------------------|-----------------------------|------------------|
| 1 | | | | | | | | |
| Pass/Fail | | | | F | | P | N/A | F |
| Notes: | | | | | | | | |
| 2 | | | | | | | | |
| Pass/Fail | | | | F | | P | N/A | F |
| Notes: | | | | | | | | |
| 3 | | | | | | | | |
| Pass/Fail | | | | F | | P | N/A | F |
| Notes: | | | | | | | | |
| | | | | | | | | |
| Pass/Fail | | | | | | | | |
| Notes: | | | | | | | | |
| | | | | | | | | |
| Pass/Fail | | | | | | | | |
| Notes: | | | | | | | | |
| | | | | | | | | |
| Pass/Fail | | | | | | | | |
| Notes: | | | | | | | | |



Bealls Farm Rd

1/2

ING THE RAMP NUMBERING AND LAYOUT OF INTERSECTION

442R

A43R

Intersection: Seward St @ Bealls Farm Rd
 Date: 9/17/14

Ramp Inventory

Inspector: T, T, W


| Ramp No. | Curb Height (in) Left | Transition length (ft) Left | Curb Height (in) Right | Transition Length (ft) Right | Ramp Width (ft) Min 4' | Ramp Cross Slope | Ramp Running Slope | Landing Area (P/F) | Landing Size ie. 5x5 | Warning Surface (P/F) | Median Crossing (P/F) | Overall (P/F) |
|-----------|--------------------------|-----------------------------------|---------------------------|------------------------------------|---------------------------|------------------------|--------------------------|--------------------------|-------------------------|-----------------------------|-----------------------------|------------------|
| 1 | | | | | | | | | | | | |
| Pass/Fail | | | | | | | | F | | P | N/A | F |
| Notes: | | | | | | | | | | | | |
| 2 | | | | | | | | | | | | |
| Pass/Fail | | | | | | | | F | | P | N/A | F |
| Notes: | | | | | | | | | | | | |
| | | | | | | | | | | | | |
| Pass/Fail | | | | | | | | | | | | |
| Notes: | | | | | | | | | | | | |
| | | | | | | | | | | | | |
| Pass/Fail | | | | | | | | | | | | |
| Notes: | | | | | | | | | | | | |
| | | | | | | | | | | | | |
| Pass/Fail | | | | | | | | | | | | |
| Notes: | | | | | | | | | | | | |
| | | | | | | | | | | | | |
| Pass/Fail | | | | | | | | | | | | |
| Notes: | | | | | | | | | | | | |

REMEMBER TO DRAW A SKETCH ON THE BACK SHOWING THE RAMP NUMBERING AND LAYOUT OF INTERSECTION

443R

Bealls
Farm Rd

Seward
St.



Ramp Inventory

Intersection: Mackall St. @ Bealls Farm Rd.

Date: 4/7/14

Inspector: T.J. W

444R


| Ramp No. | Curb Height (in) Left | Transition length (ft) Left | Curb Height (in) Right | Transition Length (ft) Right | Ramp Width (ft) Min 4' | Ramp Cross Slope | Ramp Running Slope | Landing Area (P/F) | Landing Size ie. 5x5 | Warning Surface (P/F) | Median Crossing (P/F) | Overall (P/F) |
|-----------|-----------------------|-----------------------------|------------------------|------------------------------|------------------------|------------------|--------------------|--------------------|----------------------|-----------------------|-----------------------|---------------|
| 1 | | | | | | | | | | | | |
| Pass/Fail | | | | | | | | F | | P | N/A | F |
| Notes: | | | | | | | | | | | | |
| 2 | | | | | | | | | | | | |
| Pass/Fail | | | | | | | | F | | P | N/A | F |
| Notes: | | | | | | | | | | | | |
| 3 | | | | | | | | | | | | |
| Pass/Fail | | | | | | | | F | | P | N/A | F |
| Notes: | | | | | | | | | | | | |
| 4 | | | | | | | | | | | | |
| Pass/Fail | | | | | | | | F | | P | N/A | F |
| Notes: | | | | | | | | | | | | |
| 5 | | | | | | | | | | | | |
| Pass/Fail | | | | | | | | F | | P | N/A | F |
| Notes: | | | | | | | | | | | | |
| | | | | | | | | | | | | |
| Pass/Fail | | | | | | | | | | | | |
| Notes: | | | | | | | | | | | | |

REMEMBER TO DRAW A SKETCH ON THE BACK SHOWING THE RAMP NUMBERING AND LAYOUT OF INTERSECTION

444R



Mackall
st.



Bealls
Farm
Rd



445R



Ramp Inventory

Intersection:

Lothbury St @ Bealls Farm Rd

Date:

4/7/14

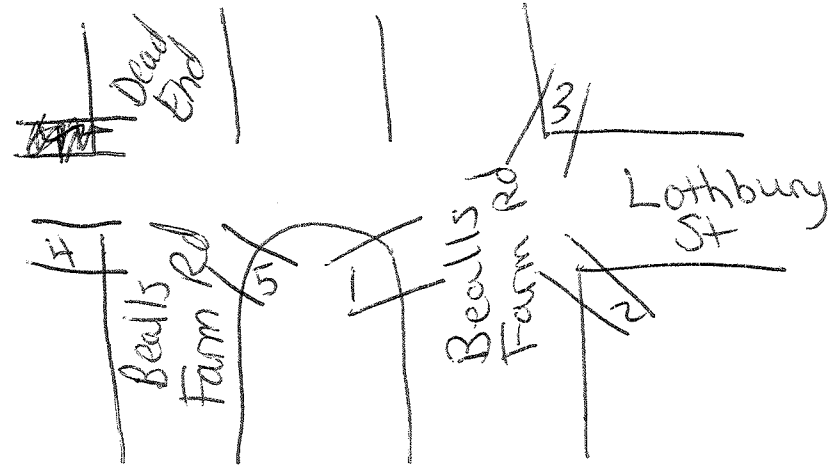
Inspector:

T.T.W

| Ramp No. | Curb Height (in) Left | Transition length (ft) Left | Curb Height (in) Right | Transition Length (ft) Right | Ramp Width (ft) Min 4' | Ramp Cross Slope | Ramp Running Slope | Landing Area (P/F) | Landing Size ie. 5x5 | Warning Surface (P/F) | Median Crossing (P/F) | Overall (P/F) |
|-----------|--------------------------|-----------------------------------|---------------------------|------------------------------------|---------------------------|------------------------|--------------------------|--------------------------|-------------------------|-----------------------------|-----------------------------|------------------|
| 1 | | | | | | | | | | | | |
| Pass/Fail | | | | | | | | F | | P | F | F |
| Notes: | | | | | | | | | | | | |
| 2 | | | | | | | | | | | | |
| Pass/Fail | | | | | | | | F | | P | N/A | F |
| Notes: | | | | | | | | | | | | |
| 3 | | | | | | | | | | | | |
| Pass/Fail | | | | | | | | F | | P | N/A | F |
| Notes: | | | | | | | | | | | | |
| 4 | | | | | | | | | | | | |
| Pass/Fail | | | | | | | | F | | P | N/A | F |
| Notes: | | | | | | | | | | | | |
| 5 | | | | | | | | | | | | |
| Pass/Fail | | | | | | | | F | | P | F | F |
| Notes: | | | | | | | | | | | | |
| | | | | | | | | | | | | |
| Pass/Fail | | | | | | | | | | | | |
| Notes: | | | | | | | | | | | | |

REMEMBER TO DRAW A SKETCH ON THE BACK SHOWING THE RAMP NUMBERING AND LAYOUT OF INTERSECTION

445R



446R →

Ramp Inventory

Intersection: Mackall St @ Mackall Ct.

Date: 4/7/14

Inspector: T, T, W

| Ramp No. | Curb Height (in) Left | Transition length (ft) Left | Curb Height (in) Right | Transition Length (ft) Right | Ramp Width (ft) Min 4' | Ramp Cross Slope | Ramp Running Slope | Landing Area (P/F) | Landing Size ie. 5x5 | Warning Surface (P/F) | Median Crossing (P/F) | Overall (P/F) |
|-----------|-----------------------|-----------------------------|------------------------|------------------------------|------------------------|------------------|--------------------|--------------------|----------------------|-----------------------|-----------------------|---------------|
| 1 | | | | | | | | | | | | |
| Pass/Fail | | | | | | | | F | | P | N/A | F |
| Notes: | | | | | | | | | | | | |
| 2 | | | | | | | | | | | | |
| Pass/Fail | | | | | | | | F | | P | N/A | F |
| Notes: | | | | | | | | | | | | |
| 3 | | | | | | | | | | | | |
| Pass/Fail | | | | | | | | F | | P | N/A | F |
| Notes: | | | | | | | | | | | | |
| 4 | | | | | | | | | | | | |
| Pass/Fail | | | | | | | | F | | P | N/A | F |
| Notes: | | | | | | | | | | | | |
| | | | | | | | | | | | | |
| Pass/Fail | | | | | | | | | | | | |
| Notes: | | | | | | | | | | | | |
| | | | | | | | | | | | | |
| Pass/Fail | | | | | | | | | | | | |
| Notes: | | | | | | | | | | | | |

REMEMBER TO DRAW A SKETCH ON THE BACK SHOWING THE RAMP NUMBERING AND LAYOUT OF INTERSECTION

446R

4

3

2

Mackall
St

Mackall
Ct

1

Intersection: Rushworth St @ Seward St
 Date: 4-7-14

Ramp Inventory

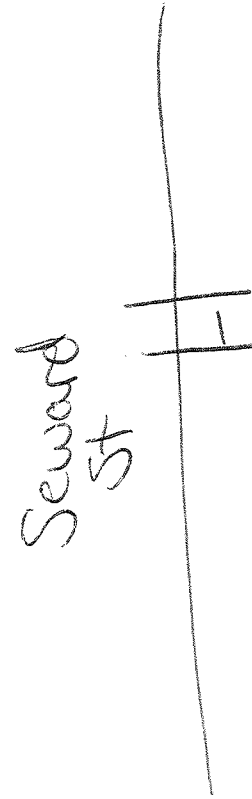

Inspector: T.T.W

447R

| Ramp No. | Curb Height (in) Left | Transition length (ft) Left | Curb Height (in) Right | Transition Length (ft) Right | Ramp Width (ft) Min 4' | Ramp Cross Slope | Ramp Running Slope | Landing Area (P/F) | Landing Size ie. 5x5 | Warning Surface (P/F) | Median Crossing (P/F) | Overall (P/F) |
|-----------|--------------------------|-----------------------------------|---------------------------|------------------------------------|---------------------------|------------------------|--------------------------|--------------------------|-------------------------|-----------------------------|-----------------------------|------------------|
| 1 | | | | | | | | | | | | |
| Pass/Fail | | | | | | | | F | | P | N/A | F |
| Notes: | | | | | | | | | | | | |
| 2 | | | | | | | | | | | | |
| Pass/Fail | | | | | | | | F | | P | N/A | F |
| Notes: | | | | | | | | | | | | |
| 3 | | | | | | | | | | | | |
| Pass/Fail | | | | | | | | F | | P | N/A | F |
| Notes: | | | | | | | | | | | | |
| | | | | | | | | | | | | |
| Pass/Fail | | | | | | | | | | | | |
| Notes: | | | | | | | | | | | | |
| | | | | | | | | | | | | |
| Pass/Fail | | | | | | | | | | | | |
| Notes: | | | | | | | | | | | | |
| | | | | | | | | | | | | |
| Pass/Fail | | | | | | | | | | | | |
| Notes: | | | | | | | | | | | | |

REMEMBER TO DRAW A SKETCH ON THE BACK SHOWING THE RAMP NUMBERING AND LAYOUT OF INTERSECTION

447R



448R

~~448R~~



Ramp Inventory

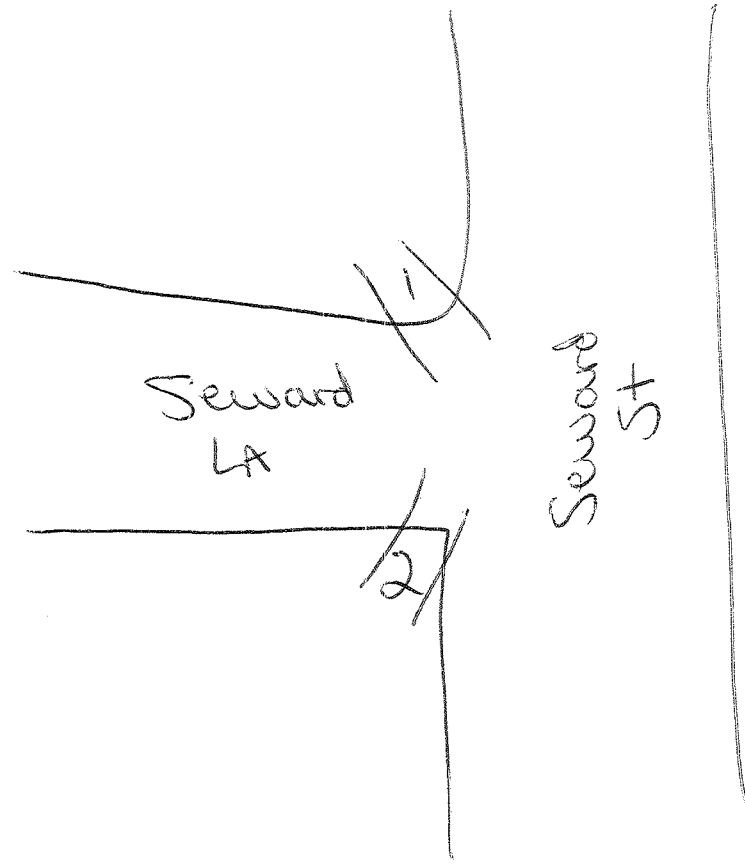
Intersection: Seward LA @ Seward St
 Date: 4/7/14

Inspector: T. T. W

| Ramp No. | Curb Height (in) Left | Transition length (ft) Left | Curb Height (in) Right | Transition Length (ft) Right | Ramp Width (ft) Min 4' | Ramp Cross Slope | Ramp Running Slope | Landing Area (P/F) | Landing Size ie. 5x5 | Warning Surface (P/F) | Median Crossing (P/F) | Overall (P/F) |
|-----------|-----------------------|-----------------------------|------------------------|------------------------------|------------------------|------------------|--------------------|--------------------|----------------------|-----------------------|-----------------------|---------------|
| 1 | | | | | | | | | | | | |
| Pass/Fail | | | | | | | | F | | F | N/A | F |
| Notes: | | | | | | | | | | | | |
| 2 | | | | | | | | | | | | |
| Pass/Fail | | | | | | | | F | | F | N/A | F |
| Notes: | | | | | | | | | | | | |
| | | | | | | | | | | | | |
| Pass/Fail | | | | | | | | | | | | |
| Notes: | | | | | | | | | | | | |
| | | | | | | | | | | | | |
| Pass/Fail | | | | | | | | | | | | |
| Notes: | | | | | | | | | | | | |
| | | | | | | | | | | | | |
| Pass/Fail | | | | | | | | | | | | |
| Notes: | | | | | | | | | | | | |
| | | | | | | | | | | | | |
| Pass/Fail | | | | | | | | | | | | |
| Notes: | | | | | | | | | | | | |

REMEMBER TO DRAW A SKETCH ON THE BACK SHOWING THE RAMP NUMBERING AND LAYOUT OF INTERSECTION

448R



Ramp Inventory

Intersection:

Spring St. North @ Seward St.

Date:

4/9/14

Inspector:

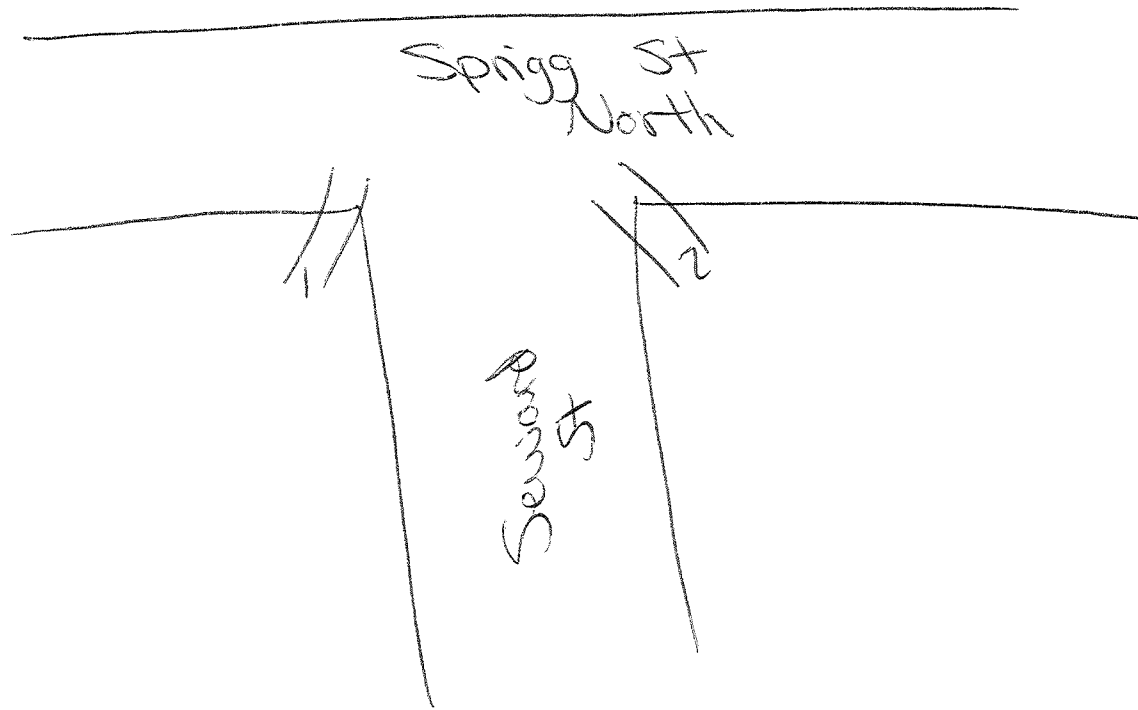
T, T, W

449R

| Ramp No. | Curb Height (in) Left | Transition length (ft) Left | Curb Height (in) Right | Transition Length (ft) Right | Ramp Width (ft) Min 4' | Ramp Cross Slope | Ramp Running Slope | Landing Area (P/F) | Landing Size ie. 5x5 | Warning Surface (P/F) | Median Crossing (P/F) | Overall (P/F) |
|-----------|--------------------------|-----------------------------------|---------------------------|------------------------------------|---------------------------|------------------------|--------------------------|--------------------------|-------------------------|-----------------------------|-----------------------------|------------------|
| 1 | | | | | | | | | | | | |
| Pass/Fail | | | | | | | | F | | F | N/A | F |
| Notes: | | | | | | | | | | | | |
| 2 | | | | | | | | | | | | |
| Pass/Fail | | | | | | | | F | | F | N/A | F |
| Notes: | | | | | | | | | | | | |
| | | | | | | | | | | | | |
| Pass/Fail | | | | | | | | | | | | |
| Notes: | | | | | | | | | | | | |
| | | | | | | | | | | | | |
| Pass/Fail | | | | | | | | | | | | |
| Notes: | | | | | | | | | | | | |
| | | | | | | | | | | | | |
| Pass/Fail | | | | | | | | | | | | |
| Notes: | | | | | | | | | | | | |
| | | | | | | | | | | | | |
| Pass/Fail | | | | | | | | | | | | |
| Notes: | | | | | | | | | | | | |

REMEMBER TO DRAW A SKETCH ON THE BACK SHOWING THE RAMP NUMBERING AND LAYOUT OF INTERSECTION

449R



Sprigg St
North

1

2

Sevier St

Ramp Inventory

Intersection:
Date:

Spring St. North @ Harris Pl. & Harris St.
4/7/14

Inspector:

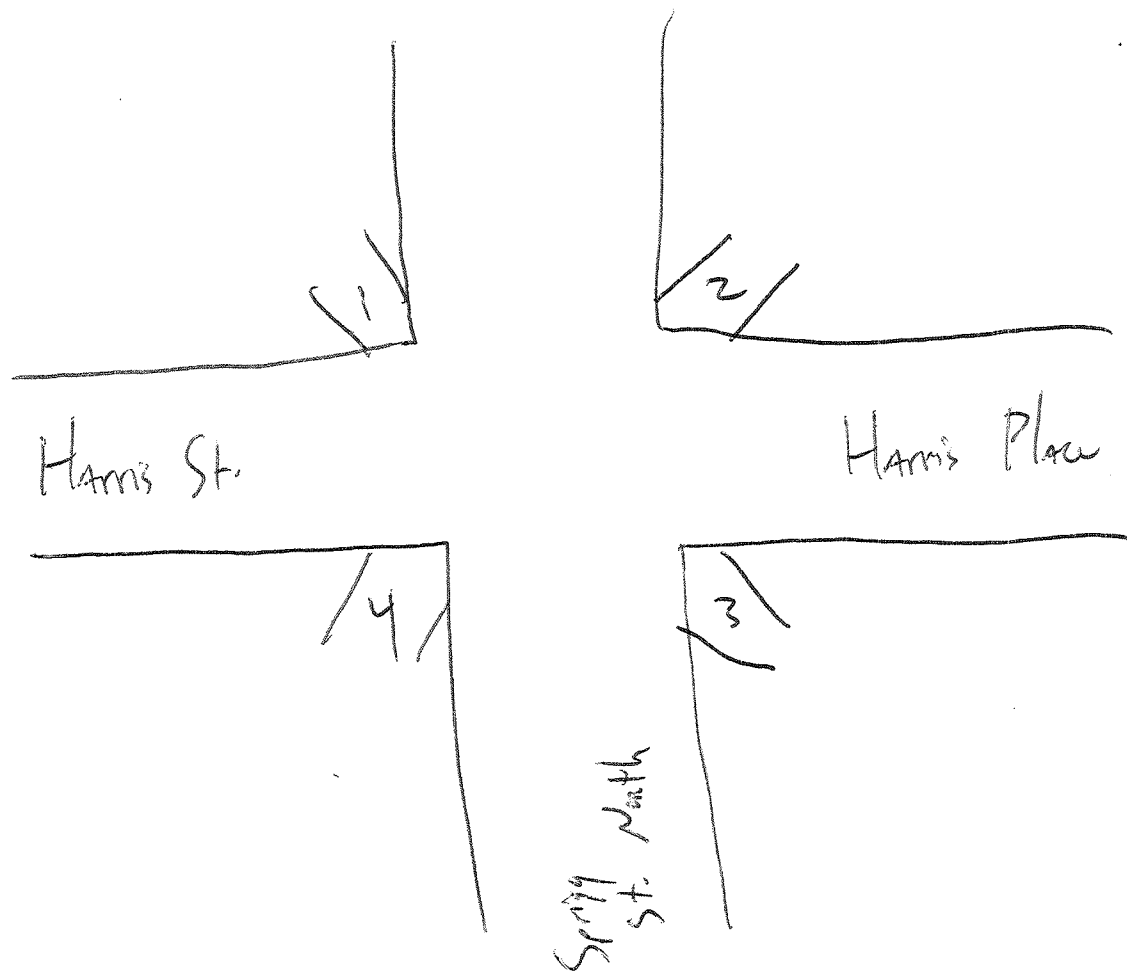
T, T, W

450R

| Ramp No. | Curb Height (in) Left | Transition length (ft) Left | Curb Height (in) Right | Transition Length (ft) Right | Ramp Width (ft) Min 4' | Ramp Cross Slope | Ramp Running Slope | Landing Area (P/F) | Landing Size ie. 5x5 | Warning Surface (P/F) | Median Crossing (P/F) | Overall (P/F) |
|-----------|--------------------------|-----------------------------------|---------------------------|------------------------------------|---------------------------|------------------------|--------------------------|--------------------------|-------------------------|-----------------------------|-----------------------------|------------------|
| 1 | | | | | | | | | | | | |
| Pass/Fail | | | | | | | | F | | F | N/A | F |
| Notes: | | | | | | | | | | | | |
| 2 | | | | | | | | | | | | |
| Pass/Fail | | | | | | | | F | | F | N/A | F |
| Notes: | | | | | | | | | | | | |
| 3 | | | | | | | | | | | | |
| Pass/Fail | | | | | | | | F | | F | N/A | F |
| Notes: | | | | | | | | | | | | |
| 4 | | | | | | | | | | | | |
| Pass/Fail | | | | | | | | F | | F | N/A | F |
| Notes: | | | | | | | | | | | | |
| | | | | | | | | | | | | |
| Pass/Fail | | | | | | | | | | | | |
| Notes: | | | | | | | | | | | | |
| | | | | | | | | | | | | |
| Pass/Fail | | | | | | | | | | | | |
| Notes: | | | | | | | | | | | | |

REMEMBER TO DRAW A SKETCH ON THE BACK SHOWING THE RAMP NUMBERING AND LAYOUT OF INTERSECTION

450R



Intersection: HARRIS St. @ Private Entrance #9023

Date: 9/27-14

Inspector: TTW


451R

| Ramp No. | Curb Height (in) Left | Transition length (ft) Left | Curb Height (in) Right | Transition Length (ft) Right | Ramp Width (ft) Min 4' | Ramp Cross Slope | Ramp Running Slope | Landing Area (P/F) | Landing Size ie. 5x5 | Warning Surface (P/F) | Median Crossing (P/F) | Overall (P/F) |
|-----------|--------------------------|-----------------------------------|---------------------------|------------------------------------|---------------------------|------------------------|--------------------------|--------------------------|-------------------------|-----------------------------|-----------------------------|------------------|
| 1 | | | | | | | | | | | | |
| Pass/Fail | | | | | | | | F | | F | N/A | F |
| Notes: | | | | | | | | | | | | |
| 2 | | | | | | | | | | | | |
| Pass/Fail | | | | | | | | F | | F | N/A | F |
| Notes: | | | | | | | | | | | | |
| | | | | | | | | | | | | |
| Pass/Fail | | | | | | | | | | | | |
| Notes: | | | | | | | | | | | | |
| | | | | | | | | | | | | |
| Pass/Fail | | | | | | | | | | | | |
| Notes: | | | | | | | | | | | | |
| | | | | | | | | | | | | |
| Pass/Fail | | | | | | | | | | | | |
| Notes: | | | | | | | | | | | | |
| | | | | | | | | | | | | |
| Pass/Fail | | | | | | | | | | | | |
| Notes: | | | | | | | | | | | | |

REMEMBER TO DRAW A SKETCH ON THE BACK SHOWING THE RAMP NUMBERING AND LAYOUT OF INTERSECTION

451R

Harris St.



452R

Intersection: Cleaver Way @ Private Entrance
 Date: 4-7-14

Ramp Inventory

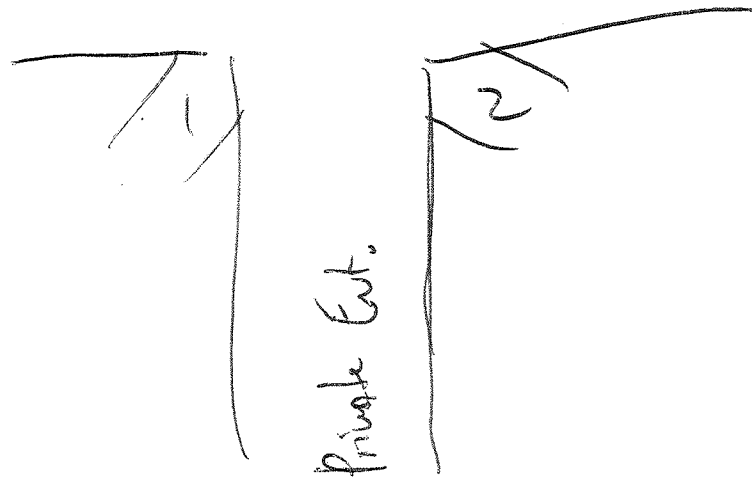
Inspector: TTW

| Ramp No. | Curb Height (in) Left | Transition length (ft) Left | Curb Height (in) Right | Transition Length (ft) Right | Ramp Width (ft) Min 4' | Ramp Cross Slope | Ramp Running Slope | Landing Area (P/F) | Landing Size ie. 5x5 | Warning Surface (P/F) | Median Crossing (P/F) | Overall (P/F) |
|-----------|--------------------------|-----------------------------------|---------------------------|------------------------------------|---------------------------|------------------------|--------------------------|--------------------------|-------------------------|-----------------------------|-----------------------------|------------------|
| 1 | | | | | | | | | | | | |
| Pass/Fail | | | | | | | | F | | F | n/a | F |
| Notes: | | | | | | | | | | | | |
| 2 | | | | | | | | | | | | |
| Pass/Fail | | | | | | | | F | | F | n/a | F |
| Notes: | | | | | | | | | | | | |
| | | | | | | | | | | | | |
| Pass/Fail | | | | | | | | | | | | |
| Notes: | | | | | | | | | | | | |
| | | | | | | | | | | | | |
| Pass/Fail | | | | | | | | | | | | |
| Notes: | | | | | | | | | | | | |
| | | | | | | | | | | | | |
| Pass/Fail | | | | | | | | | | | | |
| Notes: | | | | | | | | | | | | |
| | | | | | | | | | | | | |
| Pass/Fail | | | | | | | | | | | | |
| Notes: | | | | | | | | | | | | |

REMEMBER TO DRAW A SKETCH ON THE BACK SHOWING THE RAMP NUMBERING AND LAYOUT OF INTERSECTION

452R

Clendenin Way



Ramp Inventory

Intersection: Major Smith LA @ Clendenin Way
 Date: 4/7/14


Inspector: T. T. W

453R

| Ramp No. | Curb Height (in) Left | Transition length (ft) Left | Curb Height (in) Right | Transition Length (ft) Right | Ramp Width (ft) Min 4' | Ramp Cross Slope | Ramp Running Slope | Landing Area (P/F) | Landing Size ie. 5x5 | Warning Surface (P/F) | Median Crossing (P/F) | Overall (P/F) |
|-----------|-----------------------|-----------------------------|------------------------|------------------------------|------------------------|------------------|--------------------|--------------------|----------------------|-----------------------|-----------------------|---------------|
| 1 | | | | | | | | | | | | |
| Pass/Fail | | | | | | | | F | | F | N/A | F |
| Notes: | | | | | | | | | | | | |
| 2 | | | | | | | | | | | | |
| Pass/Fail | | | | | | | | F | | F | N/A | F |
| Notes: | | | | | | | | | | | | |
| | | | | | | | | | | | | |
| Pass/Fail | | | | | | | | | | | | |
| Notes: | | | | | | | | | | | | |
| | | | | | | | | | | | | |
| Pass/Fail | | | | | | | | | | | | |
| Notes: | | | | | | | | | | | | |
| | | | | | | | | | | | | |
| Pass/Fail | | | | | | | | | | | | |
| Notes: | | | | | | | | | | | | |
| | | | | | | | | | | | | |
| Pass/Fail | | | | | | | | | | | | |
| Notes: | | | | | | | | | | | | |

REMEMBER TO DRAW A SKETCH ON THE BACK SHOWING THE RAMP NUMBERING AND LAYOUT OF INTERSECTION

453R



Clendenin Way



Drive
 Intersection: Bush Creek Rd. Round-A-Bout Ramp Inventory
 Date: 4-7-14

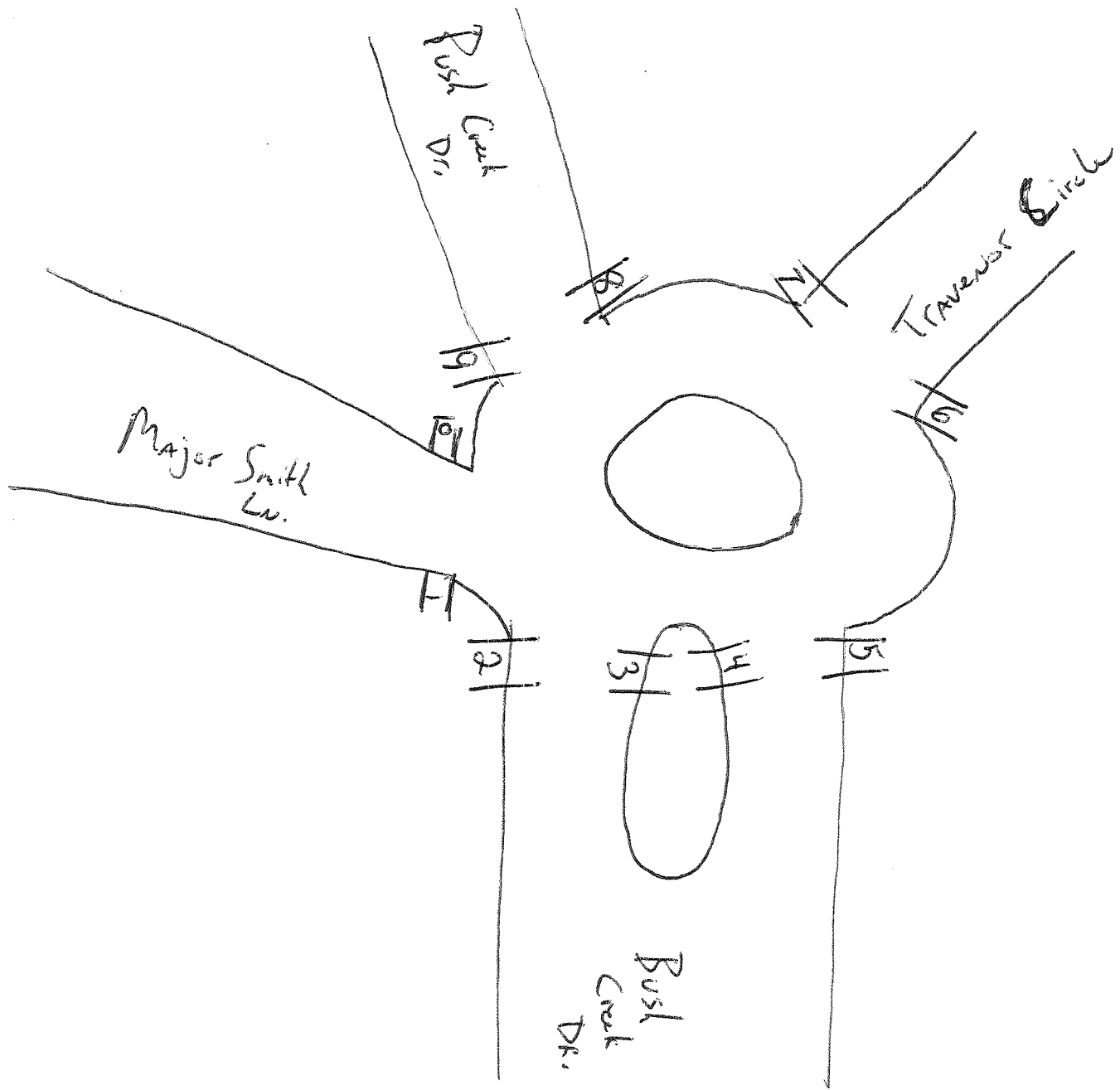
pg 1 of 2
 Inspector: TTW

454Ra

| Ramp No. | Curb Height (in) Left | Transition length (ft) Left | Curb Height (in) Right | Transition Length (ft) Right | Ramp Width (ft) Min 4' | Ramp Cross Slope | Ramp Running Slope | Landing Area (P/F) | Landing Size ie. 5x5 | Warning Surface (P/F) | Median Crossing (P/F) | Overall (P/F) |
|-----------|--------------------------|-----------------------------------|---------------------------|------------------------------------|---------------------------|------------------------|--------------------------|--------------------------|-------------------------|-----------------------------|-----------------------------|------------------|
| 1 | | | | | | | | | | | | |
| Pass/Fail | | | | | | | | F | | F | N/A | F |
| Notes: | | | | | | | | | | | | |
| 2 | | | | | | | | | | | | |
| Pass/Fail | | | | | | | | F | | F | N/A | F |
| Notes: | | | | | | | | | | | | |
| 3 | | | | | | | | | | | | |
| Pass/Fail | | | | | | | | F | | F | F | F |
| Notes: | | | | | | | | | | | | |
| 4 | | | | | | | | | | | | |
| Pass/Fail | | | | | | | | F | | F | F | F |
| Notes: | | | | | | | | | | | | |
| 5 | | | | | | | | | | | | |
| Pass/Fail | | | | | | | | F | | F | N/A | F |
| Notes: | | | | | | | | | | | | |
| 6 | | | | | | | | | | | | |
| Pass/Fail | | | | | | | | F | | F | N/A | F |
| Notes: | | | | | | | | | | | | |

REMEMBER TO DRAW A SKETCH ON THE BACK SHOWING THE RAMP NUMBERING AND LAYOUT OF INTERSECTION

454Ra



Pg 2 of 2

Intersection:

Drive
Bush Creek Rd. Round-A-Bout

Ramp Inventory

Date:

4-7-14

Inspector:

TTW

454Rb

| Ramp No. | Curb Height (in) Left | Transition length (ft) Left | Curb Height (in) Right | Transition Length (ft) Right | Ramp Width (ft) Min 4' | Ramp Cross Slope | Ramp Running Slope | Landing Area (P/F) | Landing Size ie. 5x5 | Warning Surface (P/F) | Median Crossing (P/F) | Overall (P/F) |
|-----------|--------------------------|-----------------------------------|---------------------------|------------------------------------|---------------------------|------------------------|--------------------------|--------------------------|-------------------------|-----------------------------|-----------------------------|------------------|
| 7 | | | | | | | | | | | | |
| Pass/Fail | | | | | | | | F | | F | N/A | F |
| Notes: | | | | | | | | | | | | |
| 8 | | | | | | | | | | | | |
| Pass/Fail | | | | | | | | F | | F | N/A | F |
| Notes: | | | | | | | | | | | | |
| 9 | | | | | | | | | | | | |
| Pass/Fail | | | | | | | | F | | F | N/A | F |
| Notes: | | | | | | | | | | | | |
| 10 | | | | | | | | | | | | |
| Pass/Fail | | | | | | | | F | | F | N/A | F |
| Notes: | | | | | | | | | | | | |
| | | | | | | | | | | | | |
| Pass/Fail | | | | | | | | | | | | |
| Notes: | | | | | | | | | | | | |
| | | | | | | | | | | | | |
| Pass/Fail | | | | | | | | | | | | |
| Notes: | | | | | | | | | | | | |

REMEMBER TO DRAW A SKETCH ON THE BACK SHOWING THE RAMP NUMBERING AND LAYOUT OF INTERSECTION

454Rb

Ramp Inventory

Intersection:

Bush Creek Dr @ Clendenin Way

Date:

4/7/14

Inspector:

T. T. W

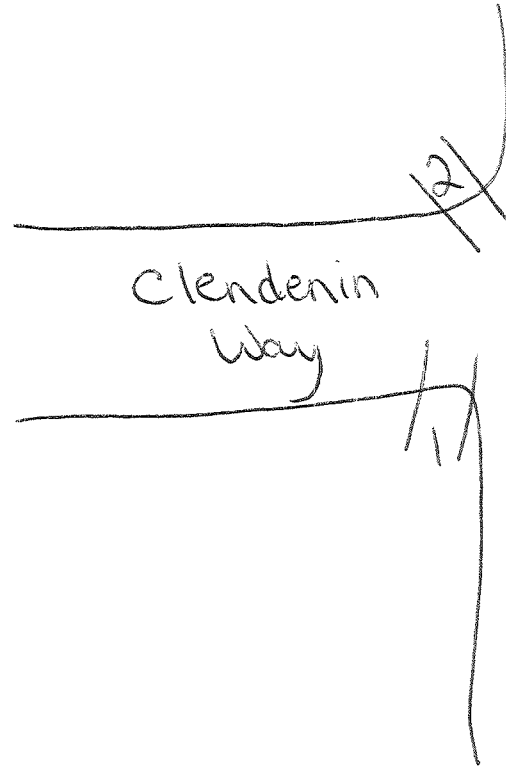
455R



| Ramp No. | Curb Height (in) Left | Transition length (ft) Left | Curb Height (in) Right | Transition Length (ft) Right | Ramp Width (ft) Min 4' | Ramp Cross Slope | Ramp Running Slope | Landing Area (P/F) | Landing Size ie. 5x5 | Warning Surface (P/F) | Median Crossing (P/F) | Overall (P/F) |
|-----------|--------------------------|-----------------------------------|---------------------------|------------------------------------|---------------------------|------------------------|--------------------------|--------------------------|-------------------------|-----------------------------|-----------------------------|------------------|
| 1 | | | | | | | | | | | | |
| Pass/Fail | | | | | | | | F | | F | N/A | F |
| Notes: | | | | | | | | | | | | |
| 2 | | | | | | | | | | | | |
| Pass/Fail | | | | | | | | F | | F | N/A | F |
| Notes: | | | | | | | | | | | | |
| | | | | | | | | | | | | |
| Pass/Fail | | | | | | | | | | | | |
| Notes: | | | | | | | | | | | | |
| | | | | | | | | | | | | |
| Pass/Fail | | | | | | | | | | | | |
| Notes: | | | | | | | | | | | | |
| | | | | | | | | | | | | |
| Pass/Fail | | | | | | | | | | | | |
| Notes: | | | | | | | | | | | | |
| | | | | | | | | | | | | |
| Pass/Fail | | | | | | | | | | | | |
| Notes: | | | | | | | | | | | | |

REMEMBER TO DRAW A SKETCH ON THE BACK SHOWING THE RAMP NUMBERING AND LAYOUT OF INTERSECTION

455R



Bush Creek Dr



45CR

Ramp Inventory
 Intersection: Travener Cir @ Bush Creek Dr.
 Date: 4/7/14

Inspector: T. T. W

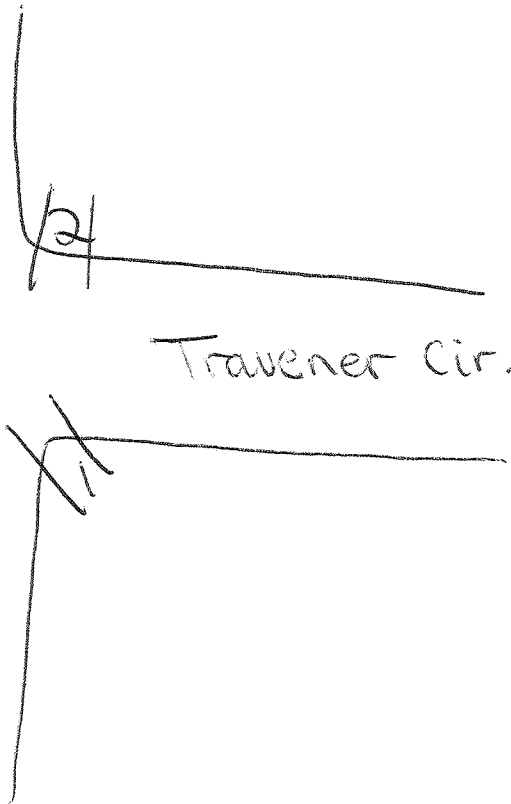
| Ramp No. | Curb Height (in) Left | Transition length (ft) Left | Curb Height (in) Right | Transition Length (ft) Right | Ramp Width (ft) Min 4' | Ramp Cross Slope | Ramp Running Slope | Landing Area (P/F) | Landing Size ie. 5x5 | Warning Surface (P/F) | Median Crossing (P/F) | Overall (P/F) |
|-----------|--------------------------|-----------------------------------|---------------------------|------------------------------------|---------------------------|------------------------|--------------------------|--------------------------|-------------------------|-----------------------------|-----------------------------|------------------|
| 1 | | | | | | | | | | | | |
| Pass/Fail | | | | | | | | F | | F | N/A | F |
| Notes: | | | | | | | | | | | | |
| 2 | | | | | | | | | | | | |
| Pass/Fail | | | | | | | | F | | F | N/A | F |
| Notes: | | | | | | | | | | | | |
| | | | | | | | | | | | | |
| Pass/Fail | | | | | | | | | | | | |
| Notes: | | | | | | | | | | | | |
| | | | | | | | | | | | | |
| Pass/Fail | | | | | | | | | | | | |
| Notes: | | | | | | | | | | | | |
| | | | | | | | | | | | | |
| Pass/Fail | | | | | | | | | | | | |
| Notes: | | | | | | | | | | | | |
| | | | | | | | | | | | | |
| Pass/Fail | | | | | | | | | | | | |
| Notes: | | | | | | | | | | | | |

REMEMBER TO DRAW A SKETCH ON THE BACK SHOWING THE RAMP NUMBERING AND LAYOUT OF INTERSECTION


456R



Bush Creek Dr.



457R



Ramp Inventory


Intersection: Harris St @ Bush Creek Dr.
 Date: 4/7/14

Inspector: T, T, W

| Ramp No. | Curb Height (in) Left | Transition length (ft) Left | Curb Height (in) Right | Transition Length (ft) Right | Ramp Width (ft) Min 4' | Ramp Cross Slope | Ramp Running Slope | Landing Area (P/F) | Landing Size ie. 5x5 | Warning Surface (P/F) | Median Crossing (P/F) | Overall (P/F) |
|-----------|-----------------------|-----------------------------|------------------------|------------------------------|------------------------|------------------|--------------------|--------------------|----------------------|-----------------------|-----------------------|---------------|
| 1 | | | | | | | | | | | | |
| Pass/Fail | | | | | | | | F | | F | N/A | F |
| Notes: | | | | | | | | | | | | |
| 2 | | | | | | | | | | | | |
| Pass/Fail | | | | | | | | F | | F | N/A | F |
| Notes: | | | | | | | | | | | | |
| | | | | | | | | | | | | |
| Pass/Fail | | | | | | | | | | | | |
| Notes: | | | | | | | | | | | | |
| | | | | | | | | | | | | |
| Pass/Fail | | | | | | | | | | | | |
| Notes: | | | | | | | | | | | | |
| | | | | | | | | | | | | |
| Pass/Fail | | | | | | | | | | | | |
| Notes: | | | | | | | | | | | | |
| | | | | | | | | | | | | |
| Pass/Fail | | | | | | | | | | | | |
| Notes: | | | | | | | | | | | | |

REMEMBER TO DRAW A SKETCH ON THE BACK SHOWING THE RAMP NUMBERING AND LAYOUT OF INTERSECTION


457R



Bush Creek Dr.



458R



Ramp Inventory

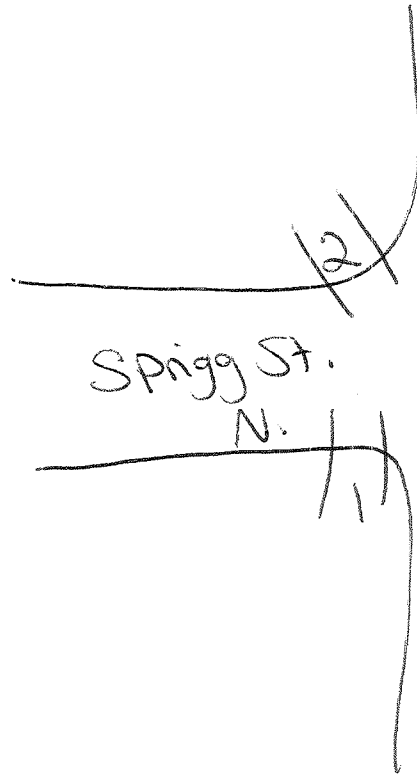
Intersection: Spring St. N. @ Bush Creek Dr.
 Date: 4/17/14

Inspector: T. T. W

| Ramp No. | Curb Height (in) Left | Transition length (ft) Left | Curb Height (in) Right | Transition Length (ft) Right | Ramp Width (ft) Min 4' | Ramp Cross Slope | Ramp Running Slope | Landing Area (P/F) | Landing Size ie. 5x5 | Warning Surface (P/F) | Median Crossing (P/F) | Overall (P/F) |
|-----------|--------------------------|-----------------------------------|---------------------------|------------------------------------|---------------------------|------------------------|--------------------------|--------------------------|-------------------------|-----------------------------|-----------------------------|------------------|
| 1 | | | | | | | | | | | | |
| Pass/Fail | | | | | | | | F | | F | N/A | F |
| Notes: | | | | | | | | | | | | |
| 2 | | | | | | | | | | | | |
| Pass/Fail | | | | | | | | F | | F | N/A | F |
| Notes: | | | | | | | | | | | | |
| | | | | | | | | | | | | |
| Pass/Fail | | | | | | | | | | | | |
| Notes: | | | | | | | | | | | | |
| | | | | | | | | | | | | |
| Pass/Fail | | | | | | | | | | | | |
| Notes: | | | | | | | | | | | | |
| | | | | | | | | | | | | |
| Pass/Fail | | | | | | | | | | | | |
| Notes: | | | | | | | | | | | | |
| | | | | | | | | | | | | |
| Pass/Fail | | | | | | | | | | | | |
| Notes: | | | | | | | | | | | | |

REMEMBER TO DRAW A SKETCH ON THE BACK SHOWING THE RAMP NUMBERING AND LAYOUT OF INTERSECTION

458R



Bush Creek Dr.

Ramp Inventory

Intersection:

Seward LA @ Bush Creek Dr.

Date:

4/7/14

Inspector:


T. T. W

459R

| Ramp No. | Curb Height (in) Left | Transition length (ft) Left | Curb Height (in) Right | Transition Length (ft) Right | Ramp Width (ft) Min 4' | Ramp Cross Slope | Ramp Running Slope | Landing Area (P/F) | Landing Size ie. 5x5 | Warning Surface (P/F) | Median Crossing (P/F) | Overall (P/F) |
|-----------|--------------------------|-----------------------------------|---------------------------|------------------------------------|---------------------------|------------------------|--------------------------|--------------------------|-------------------------|-----------------------------|-----------------------------|------------------|
| 1 | | | | | | | | | | | | |
| Pass/Fail | | | | | | | | F | | F | N/A | F |
| Notes: | | | | | | | | | | | | |
| 2 | | | | | | | | | | | | |
| Pass/Fail | | | | | | | | F | | F | N/A | F |
| Notes: | | | | | | | | | | | | |
| | | | | | | | | | | | | |
| Pass/Fail | | | | | | | | | | | | |
| Notes: | | | | | | | | | | | | |
| | | | | | | | | | | | | |
| Pass/Fail | | | | | | | | | | | | |
| Notes: | | | | | | | | | | | | |
| | | | | | | | | | | | | |
| Pass/Fail | | | | | | | | | | | | |
| Notes: | | | | | | | | | | | | |
| | | | | | | | | | | | | |
| Pass/Fail | | | | | | | | | | | | |
| Notes: | | | | | | | | | | | | |

REMEMBER TO DRAW A SKETCH ON THE BACK SHOWING THE RAMP NUMBERING AND LAYOUT OF INTERSECTION

459R



Bush Creek Dr



460R



Ramp Inventory

Intersection:

Bush Creek Circle @ Bush Creek Dr.

Date:

4/7/14


Inspector:

T. T. W

| Ramp No. | Curb Height (in) Left | Transition length (ft) Left | Curb Height (in) Right | Transition Length (ft) Right | Ramp Width (ft) Min 4' | Ramp Cross Slope | Ramp Running Slope | Landing Area (P/F) | Landing Size ie. 5x5 | Warning Surface (P/F) | Median Crossing (P/F) | Overall (P/F) |
|-----------|--------------------------|-----------------------------------|---------------------------|------------------------------------|---------------------------|------------------------|--------------------------|--------------------------|-------------------------|-----------------------------|-----------------------------|------------------|
| 1 | | | | | | | | | | | | |
| Pass/Fail | | | | | | | | F | | F | N/A | F |
| Notes: | | | | | | | | | | | | |
| 2 | | | | | | | | | | | | |
| Pass/Fail | | | | | | | | F | | F | N/A | F |
| Notes: | | | | | | | | | | | | |
| | | | | | | | | | | | | |
| Pass/Fail | | | | | | | | | | | | |
| Notes: | | | | | | | | | | | | |
| | | | | | | | | | | | | |
| Pass/Fail | | | | | | | | | | | | |
| Notes: | | | | | | | | | | | | |
| | | | | | | | | | | | | |
| Pass/Fail | | | | | | | | | | | | |
| Notes: | | | | | | | | | | | | |
| | | | | | | | | | | | | |
| Pass/Fail | | | | | | | | | | | | |
| Notes: | | | | | | | | | | | | |

REMEMBER TO DRAW A SKETCH ON THE BACK SHOWING THE RAMP NUMBERING AND LAYOUT OF INTERSECTION

460R



Bush Creek Dr



461R

Ramp Inventory

Intersection: Sugarloaf Pkwy @ Bush Creek Dr
 Date: 4/19/14

Inspector: T. T. W


| Ramp No. | Curb Height (in) Left | Transition length (ft) Left | Curb Height (in) Right | Transition Length (ft) Right | Ramp Width (ft) Min 4' | Ramp Cross Slope | Ramp Running Slope | Landing Area (P/F) | Landing Size ie. 5x5 | Warning Surface (P/F) | Median Crossing (P/F) | Overall (P/F) |
|-----------|-----------------------|-----------------------------|------------------------|------------------------------|------------------------|------------------|--------------------|--------------------|----------------------|-----------------------|-----------------------|---------------|
| 1 | | | | | | | | | | | | |
| Pass/Fail | | | | | | | | F | | F | N/A | F |
| Notes: | | | | | | | | | | | | |
| 2 | | | | | | | | | | | | |
| Pass/Fail | | | | | | | | F | | F | F | F |
| Notes: | | | | | | | | | | | | |
| 3 | | | | | | | | | | | | |
| Pass/Fail | | | | | | | | F | | F | F | F |
| Notes: | | | | | | | | | | | | |
| 4 | | | | | | | | | | | | |
| Pass/Fail | | | | | | | | F | | F | N/A | F |
| Notes: | | | | | | | | | | | | |
| 5 | | | | | | | | | | | | |
| Pass/Fail | | | | | | | | F | | F | N/A | F |
| Notes: | | | | | | | | | | | | |
| | | | | | | | | | | | | |
| Pass/Fail | | | | | | | | | | | | |
| Notes: | | | | | | | | | | | | |

REMEMBER TO DRAW A SKETCH ON THE BACK SHOWING THE RAMP NUMBERING AND LAYOUT OF INTERSECTION


461R

5

Sugarloaf Pkwy



Bush Creek
Drive



462
~~462~~ R

Intersection: John Simmons St @ Hope Commons Ct.
 Date: 4-7-14


Ramp Inventory

Inspector: T, T, W

| Ramp No. | Curb Height (in) Left | Transition length (ft) Left | Curb Height (in) Right | Transition Length (ft) Right | Ramp Width (ft) Min 4' | Ramp Cross Slope | Ramp Running Slope | Landing Area (P/F) | Landing Size ie. 5x5 | Warning Surface (P/F) | Median Crossing (P/F) | Overall (P/F) |
|-----------|-----------------------|-----------------------------|------------------------|------------------------------|------------------------|------------------|--------------------|--------------------|----------------------|-----------------------|-----------------------|---------------|
| 1 | | | | | | | | | | | | |
| Pass/Fail | | | | | | | | F | | F | N/A | F |
| Notes: | | | | | | | | | | | | |
| 2 | | | | | | | | | | | | |
| Pass/Fail | | | | | | | | F | | F | N/A | F |
| Notes: | | | | | | | | | | | | |
| 3 | | | | | | | | | | | | |
| Pass/Fail | | | | | | | | F | | F | N/A | F |
| Notes: | | | | | | | | | | | | |
| | | | | | | | | | | | | |
| Pass/Fail | | | | | | | | | | | | |
| Notes: | | | | | | | | | | | | |
| | | | | | | | | | | | | |
| Pass/Fail | | | | | | | | | | | | |
| Notes: | | | | | | | | | | | | |
| | | | | | | | | | | | | |
| Pass/Fail | | | | | | | | | | | | |
| Notes: | | | | | | | | | | | | |

REMEMBER TO DRAW A SKETCH ON THE BACK SHOWING THE RAMP NUMBERING AND LAYOUT OF INTERSECTION

462R



Ramp Inventory

Intersection:

Date:

Hendry Terr. @ John Simmons St
4/7/14

Inspector:

T.T.W

463
43R

| Ramp No. | Curb Height (in) Left | Transition length (ft) Left | Curb Height (in) Right | Transition Length (ft) Right | Ramp Width (ft) Min 4' | Ramp Cross Slope | Ramp Running Slope | Landing Area (P/F) | Landing Size ie. 5x5 | Warning Surface (P/F) | Median Crossing (P/F) | Overall (P/F) |
|-----------|-----------------------|-----------------------------|------------------------|------------------------------|------------------------|------------------|--------------------|--------------------|----------------------|-----------------------|-----------------------|---------------|
| 1 | | | | | | | | | | | | |
| Pass/Fail | | | | | | | | F | | F | N/A | F |
| Notes: | | | | | | | | | | | | |
| 2 | | | | | | | | | | | | |
| Pass/Fail | | | | | | | | F | | F | N/A | F |
| Notes: | | | | | | | | | | | | |
| | | | | | | | | | | | | |
| Pass/Fail | | | | | | | | | | | | |
| Notes: | | | | | | | | | | | | |
| | | | | | | | | | | | | |
| Pass/Fail | | | | | | | | | | | | |
| Notes: | | | | | | | | | | | | |
| | | | | | | | | | | | | |
| Pass/Fail | | | | | | | | | | | | |
| Notes: | | | | | | | | | | | | |
| | | | | | | | | | | | | |
| Pass/Fail | | | | | | | | | | | | |
| Notes: | | | | | | | | | | | | |

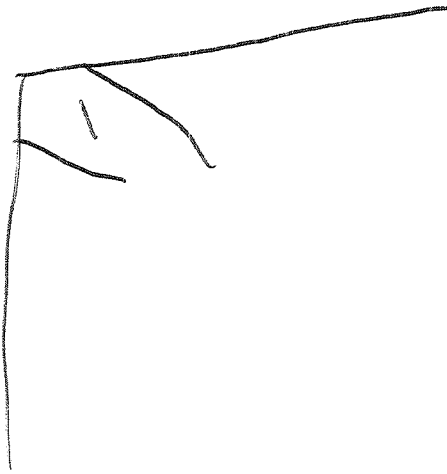
REMEMBER TO DRAW A SKETCH ON THE BACK SHOWING THE RAMP NUMBERING AND LAYOUT OF INTERSECTION

463R


John Simmons St.



Henry Terrace



464R



Ramp Inventory

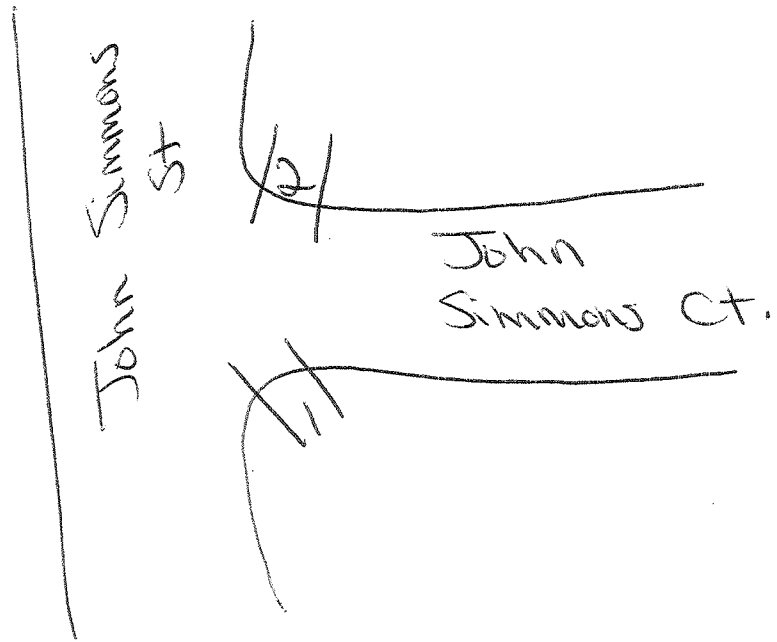
Intersection: John Simmons Ct @ John Simmons St.
Date: 4-7-14

Inspector: T.T.W

| Ramp No. | Curb Height (in) Left | Transition length (ft) Left | Curb Height (in) Right | Transition Length (ft) Right | Ramp Width (ft) Min 4' | Ramp Cross Slope | Ramp Running Slope | Landing Area (P/F) | Landing Size ie. 5x5 | Warning Surface (P/F) | Median Crossing (P/F) | Overall (P/F) |
|-----------|--------------------------|-----------------------------------|---------------------------|------------------------------------|---------------------------|------------------------|--------------------------|--------------------------|-------------------------|-----------------------------|-----------------------------|------------------|
| 1 | | | | | | | | | | | | |
| Pass/Fail | | | | | | | | F | | F | N/A | F |
| Notes: | | | | | | | | | | | | |
| 2 | | | | | | | | | | | | |
| Pass/Fail | | | | | | | | F | | F | N/A | F |
| Notes: | | | | | | | | | | | | |
| | | | | | | | | | | | | |
| Pass/Fail | | | | | | | | | | | | |
| Notes: | | | | | | | | | | | | |
| | | | | | | | | | | | | |
| Pass/Fail | | | | | | | | | | | | |
| Notes: | | | | | | | | | | | | |
| | | | | | | | | | | | | |
| Pass/Fail | | | | | | | | | | | | |
| Notes: | | | | | | | | | | | | |
| | | | | | | | | | | | | |
| Pass/Fail | | | | | | | | | | | | |
| Notes: | | | | | | | | | | | | |

REMEMBER TO DRAW A SKETCH ON THE BACK SHOWING THE RAMP NUMBERING AND LAYOUT OF INTERSECTION

464R



Intersection: John Simmons St. @ Sugarloaf Pkwy. Ramp Inventory
 Date: _____

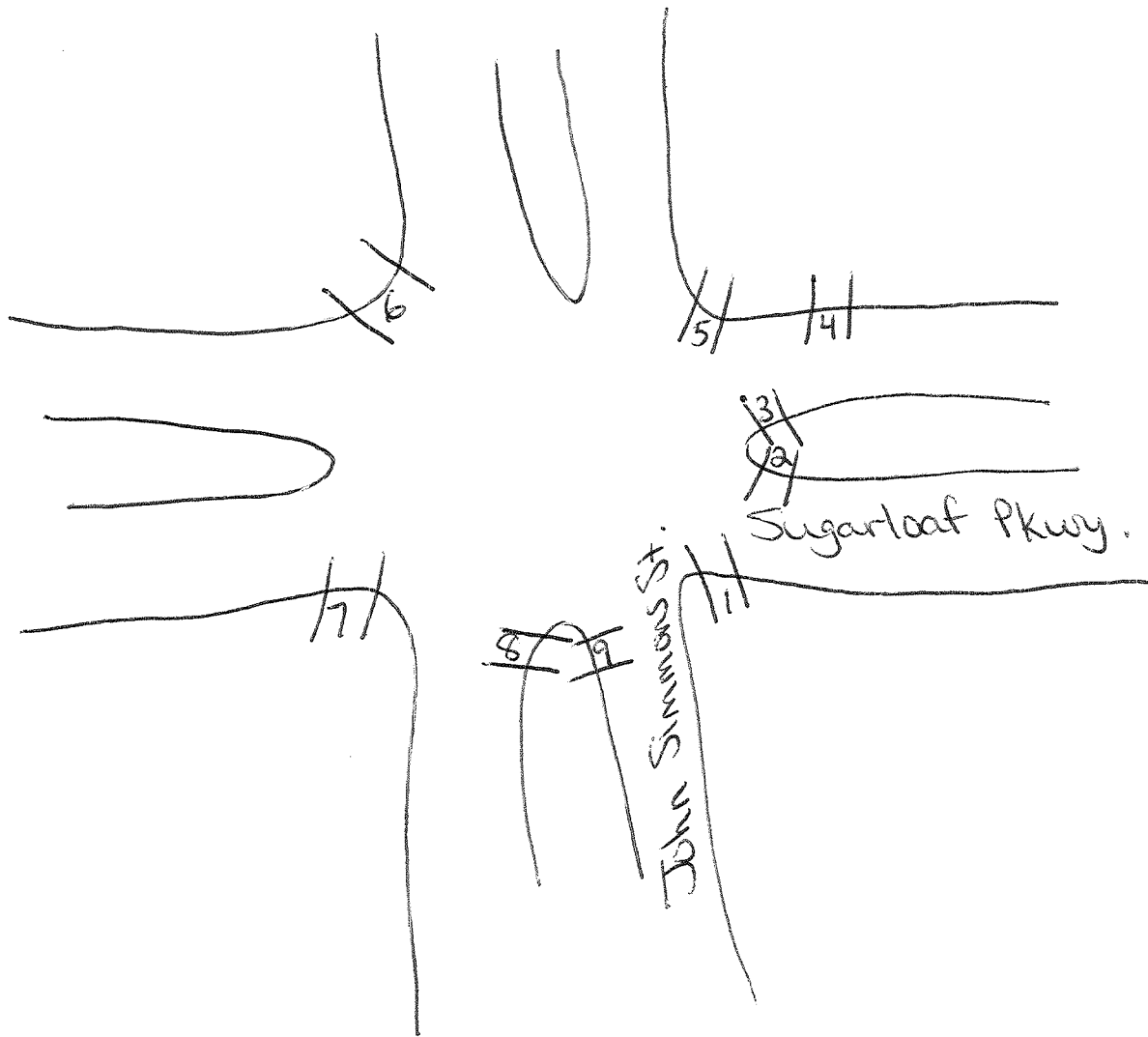
Inspector: _____

465RA →

| Ramp No. | Curb Height (in) Left | Transition length (ft) Left | Curb Height (in) Right | Transition Length (ft) Right | Ramp Width (ft) Min 4' | Ramp Cross Slope | Ramp Running Slope | Landing Area (P/F) | Landing Size ie. 5x5 | Warning Surface (P/F) | Median Crossing (P/F) | Overall (P/F) |
|-----------|--------------------------|-----------------------------------|---------------------------|------------------------------------|---------------------------|------------------------|--------------------------|--------------------------|-------------------------|-----------------------------|-----------------------------|------------------|
| 1 | | | | | | | | | | | | |
| Pass/Fail | | | | | | | | F | | F | N/A | F |
| Notes: | | | | | | | | | | | | |
| 2 | | | | | | | | | | | | |
| Pass/Fail | | | | | | | | F | | F | F | F |
| Notes: | | | | | | | | | | | | |
| 3 | | | | | | | | | | | | |
| Pass/Fail | | | | | | | | F | | F | F | F |
| Notes: | | | | | | | | | | | | |
| 4 | | | | | | | | | | | | |
| Pass/Fail | | | | | | | | F | | F | N/A | F |
| Notes: | | | | | | | | | | | | |
| 5 | | | | | | | | | | | | |
| Pass/Fail | | | | | | | | F | | F | N/A | F |
| Notes: | | | | | | | | | | | | |
| 6 | | | | | | | | | | | | |
| Pass/Fail | | | | | | | | F | | F | N/A | F |
| Notes: | | | | | | | | | | | | |

REMEMBER TO DRAW A SKETCH ON THE BACK SHOWING THE RAMP NUMBERING AND LAYOUT OF INTERSECTION

465 Ra



Ramp Inventory

Intersection:

John Simmons St @ Sugarloaf Pkwy.

Date:

Inspector:

465Rb

| Ramp No. | Curb Height (in) Left | Transition length (ft) Left | Curb Height (in) Right | Transition Length (ft) Right | Ramp Width (ft) Min 4' | Ramp Cross Slope | Ramp Running Slope | Landing Area (P/F) | Landing Size ie. 5x5 | Warning Surface (P/F) | Median Crossing (P/F) | Overall (P/F) |
|-----------|--------------------------|-----------------------------------|---------------------------|------------------------------------|---------------------------|------------------------|--------------------------|--------------------------|-------------------------|-----------------------------|-----------------------------|------------------|
| 7 | | | | | | | | | | | | |
| Pass/Fail | | | | | | | | F | | F | N/A | F |
| Notes: | | | | | | | | | | | | |
| 8 | | | | | | | | | | | | |
| Pass/Fail | | | | | | | | F | | F | F | F |
| Notes: | | | | | | | | | | | | |
| 9 | | | | | | | | | | | | |
| Pass/Fail | | | | | | | | F | | F | F | F |
| Notes: | | | | | | | | | | | | |
| | | | | | | | | | | | | |
| Pass/Fail | | | | | | | | | | | | |
| Notes: | | | | | | | | | | | | |
| | | | | | | | | | | | | |
| Pass/Fail | | | | | | | | | | | | |
| Notes: | | | | | | | | | | | | |
| | | | | | | | | | | | | |
| Pass/Fail | | | | | | | | | | | | |
| Notes: | | | | | | | | | | | | |

REMEMBER TO DRAW A SKETCH ON THE BACK SHOWING THE RAMP NUMBERING AND LAYOUT OF INTERSECTION

465Rb

466R

Intersection: Hendry Terrace @ Circle
 Date: 4/7/14

Ramp Inventory

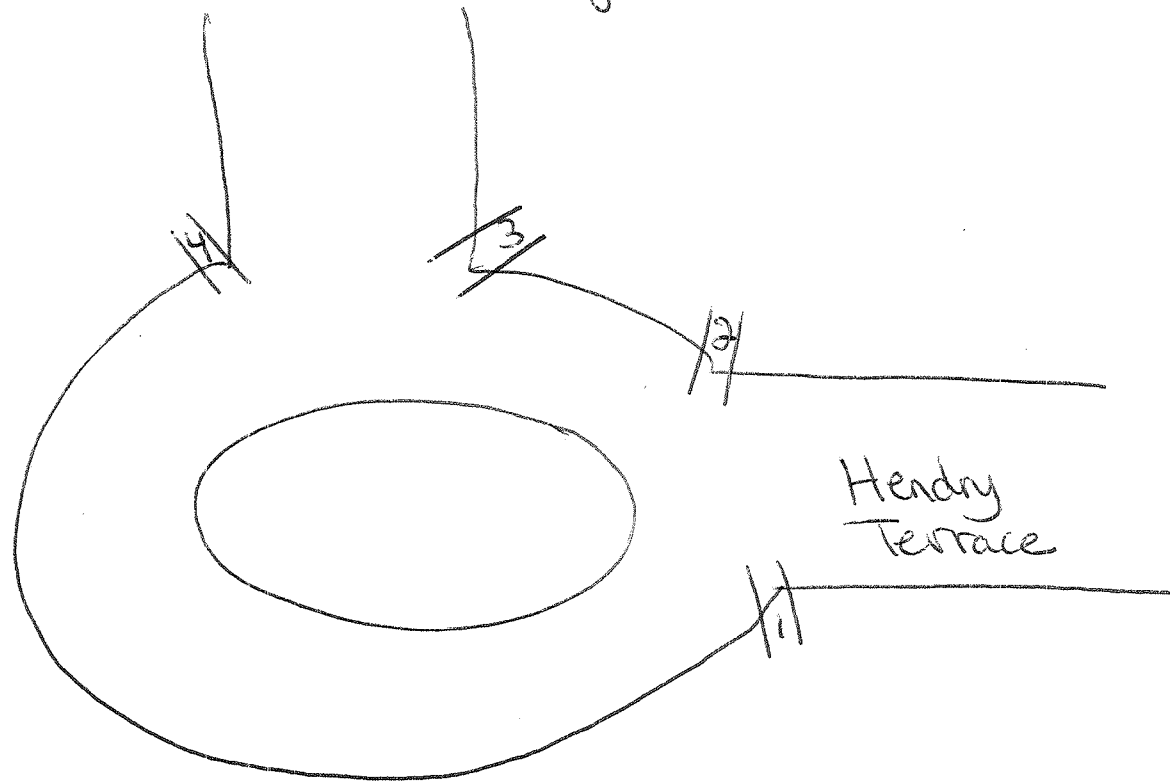
Inspector: T. T. W

| Ramp No. | Curb Height (in) Left | Transition length (ft) Left | Curb Height (in) Right | Transition Length (ft) Right | Ramp Width (ft) Min 4' | Ramp Cross Slope | Ramp Running Slope | Landing Area (P/F) | Landing Size ie. 5x5 | Warning Surface (P/F) | Median Crossing (P/F) | Overall (P/F) |
|-----------|-----------------------|-----------------------------|------------------------|------------------------------|------------------------|------------------|--------------------|--------------------|----------------------|-----------------------|-----------------------|---------------|
| 1 | | | | | | | | | | | | |
| Pass/Fail | | | | | | | | F | | F | NIA | F |
| Notes: | | | | | | | | | | | | |
| 2 | | | | | | | | | | | | |
| Pass/Fail | | | | | | | | F | | F | NIA | F |
| Notes: | | | | | | | | | | | | |
| 3 | | | | | | | | | | | | |
| Pass/Fail | | | | | | | | F | | F | NIA | F |
| Notes: | | | | | | | | | | | | |
| 4 | | | | | | | | | | | | |
| Pass/Fail | | | | | | | | F | | F | NIA | F |
| Notes: | | | | | | | | | | | | |
| | | | | | | | | | | | | |
| Pass/Fail | | | | | | | | | | | | |
| Notes: | | | | | | | | | | | | |
| | | | | | | | | | | | | |
| Pass/Fail | | | | | | | | | | | | |
| Notes: | | | | | | | | | | | | |

REMEMBER TO DRAW A SKETCH ON THE BACK SHOWING THE RAMP NUMBERING AND LAYOUT OF INTERSECTION

466R

Sugarloaf Pkwy



Hendry
Terrace

Intersection: Hendry Terrace @ Sugarloaf Pkwy.
 Date: 4/7/14

Ramp Inventory

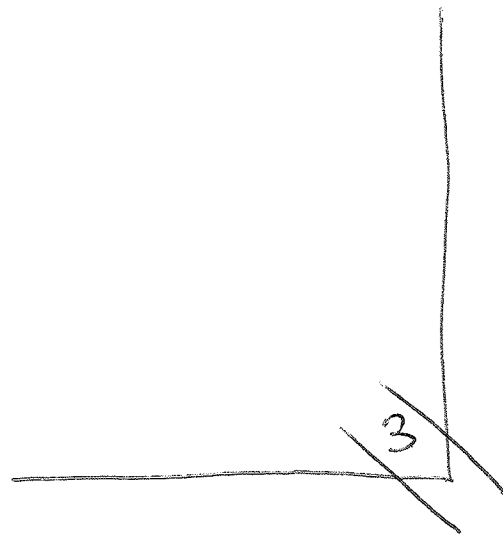
467R

Inspector: T, T, W

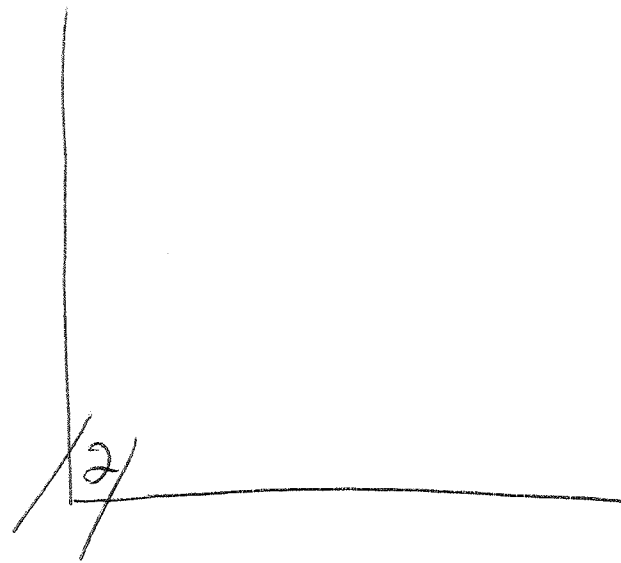
| Ramp No. | Curb Height (in) Left | Transition length (ft) Left | Curb Height (in) Right | Transition Length (ft) Right | Ramp Width (ft) Min 4' | Ramp Cross Slope | Ramp Running Slope | Landing Area (P/F) | Landing Size ie. 5x5 | Warning Surface (P/F) | Median Crossing (P/F) | Overall (P/F) |
|-----------|--------------------------|-----------------------------------|---------------------------|------------------------------------|---------------------------|------------------------|--------------------------|--------------------------|-------------------------|-----------------------------|-----------------------------|------------------|
| 1 | | | | | | | | | | | | |
| Pass/Fail | | | | | | | | F | | F | NA | F |
| Notes: | | | | | | | | | | | | |
| 2 | | | | | | | | | | | | |
| Pass/Fail | | | | | | | | F | | F | NA | F |
| Notes: | | | | | | | | | | | | |
| 3 | | | | | | | | | | | | |
| Pass/Fail | | | | | | | | F | | F | NA | F |
| Notes: | | | | | | | | | | | | |
| 4 | | | | | | | | | | | | |
| Pass/Fail | | | | | | | | F | | F | NA | F |
| Notes: | | | | | | | | | | | | |
| | | | | | | | | | | | | |
| Pass/Fail | | | | | | | | | | | | |
| Notes: | | | | | | | | | | | | |
| | | | | | | | | | | | | |
| Pass/Fail | | | | | | | | | | | | |
| Notes: | | | | | | | | | | | | |

REMEMBER TO DRAW A SKETCH ON THE BACK SHOWING THE RAMP NUMBERING AND LAYOUT OF INTERSECTION


467R



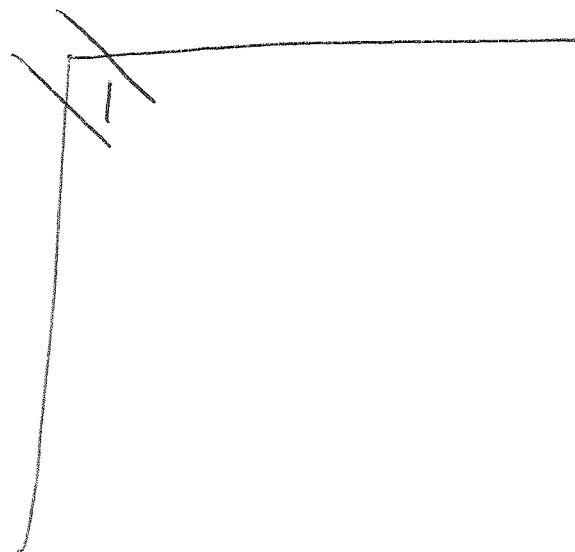
Shopping
Center



Sugarloaf
Pkwy



Hendry
Terrace



Ramp Inventory

Intersection: Elgin LA @ Denison ~~St~~ St.

Date: 4-7-14

Inspector: T.T.W

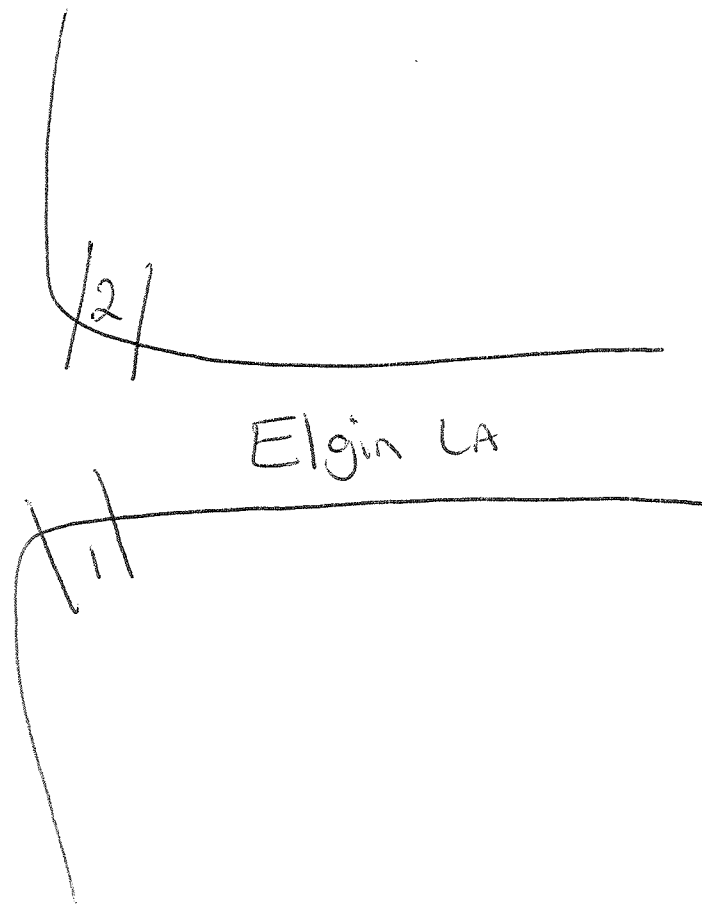
468R

| Ramp No. | Curb Height (in) Left | Transition length (ft) Left | Curb Height (in) Right | Transition Length (ft) Right | Ramp Width (ft) Min 4' | Ramp Cross Slope | Ramp Running Slope | Landing Area (P/F) | Landing Size ie. 5x5 | Warning Surface (P/F) | Median Crossing (P/F) | Overall (P/F) |
|-----------|--------------------------|-----------------------------------|---------------------------|------------------------------------|---------------------------|------------------------|--------------------------|--------------------------|-------------------------|-----------------------------|-----------------------------|------------------|
| 1 | | | | | | | | | | | | |
| Pass/Fail | | | | | | | | F | | F | NIA | F |
| Notes: | | | | | | | | | | | | |
| 2 | | | | | | | | | | | | |
| Pass/Fail | | | | | | | | F | | F | NIA | F |
| Notes: | | | | | | | | | | | | |
| | | | | | | | | | | | | |
| Pass/Fail | | | | | | | | | | | | |
| Notes: | | | | | | | | | | | | |
| | | | | | | | | | | | | |
| Pass/Fail | | | | | | | | | | | | |
| Notes: | | | | | | | | | | | | |
| | | | | | | | | | | | | |
| Pass/Fail | | | | | | | | | | | | |
| Notes: | | | | | | | | | | | | |
| | | | | | | | | | | | | |
| Pass/Fail | | | | | | | | | | | | |
| Notes: | | | | | | | | | | | | |

REMEMBER TO DRAW A SKETCH ON THE BACK SHOWING THE RAMP NUMBERING AND LAYOUT OF INTERSECTION

468R

Denison St.



Elgin LA

Ramp Inventory

469R

Intersection:

Elgin LA @ Denison St.

Date:

4-7-14

Inspector:

T. T. W

| Ramp No. | Curb Height (in) Left | Transition length (ft) Left | Curb Height (in) Right | Transition Length (ft) Right | Ramp Width (ft) Min 4' | Ramp Cross Slope | Ramp Running Slope | Landing Area (P/F) | Landing Size ie. 5x5 | Warning Surface (P/F) | Median Crossing (P/F) | Overall (P/F) |
|-----------|-----------------------|-----------------------------|------------------------|------------------------------|------------------------|------------------|--------------------|--------------------|----------------------|-----------------------|-----------------------|---------------|
| 1 | | | | | | | | | | | | |
| Pass/Fail | | | | | | | | F | | F | N/A | F |
| Notes: | | | | | | | | | | | | |
| 2 | | | | | | | | | | | | |
| Pass/Fail | | | | | | | | F | | F | N/A | F |
| Notes: | | | | | | | | | | | | |
| | | | | | | | | | | | | |
| Pass/Fail | | | | | | | | | | | | |
| Notes: | | | | | | | | | | | | |
| | | | | | | | | | | | | |
| Pass/Fail | | | | | | | | | | | | |
| Notes: | | | | | | | | | | | | |
| | | | | | | | | | | | | |
| Pass/Fail | | | | | | | | | | | | |
| Notes: | | | | | | | | | | | | |
| | | | | | | | | | | | | |
| Pass/Fail | | | | | | | | | | | | |
| Notes: | | | | | | | | | | | | |

REMEMBER TO DRAW A SKETCH ON THE BACK SHOWING THE RAMP NUMBERING AND LAYOUT OF INTERSECTION

469R



470R

Ramp Inventory

Intersection:

Denison St @ Denison St

Date:

4-7-14

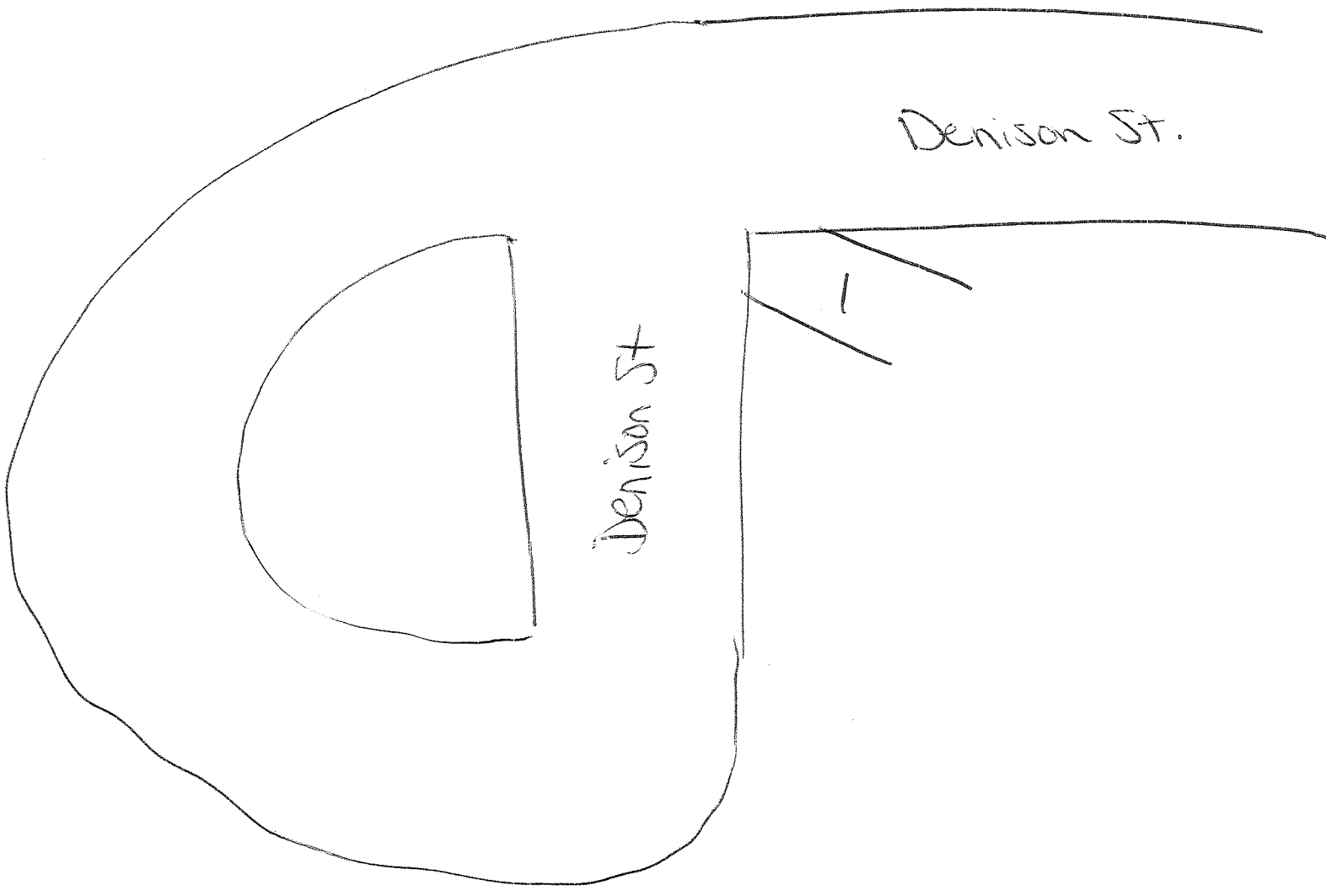
Inspector:

T. T. W

| Ramp No. | Curb Height (in) Left | Transition length (ft) Left | Curb Height (in) Right | Transition Length (ft) Right | Ramp Width (ft) Min 4' | Ramp Cross Slope | Ramp Running Slope | Landing Area (P/F) | Landing Size ie. 5x5 | Warning Surface (P/F) | Median Crossing (P/F) | Overall (P/F) |
|-----------|-----------------------|-----------------------------|------------------------|------------------------------|------------------------|------------------|--------------------|--------------------|----------------------|-----------------------|-----------------------|---------------|
| 1 | | | | | | | | | | | | |
| Pass/Fail | | | | | | | | F | | F | N/A | F |
| Notes: | | | | | | | | | | | | |
| | | | | | | | | | | | | |
| Pass/Fail | | | | | | | | | | | | |
| Notes: | | | | | | | | | | | | |
| | | | | | | | | | | | | |
| Pass/Fail | | | | | | | | | | | | |
| Notes: | | | | | | | | | | | | |
| | | | | | | | | | | | | |
| Pass/Fail | | | | | | | | | | | | |
| Notes: | | | | | | | | | | | | |
| | | | | | | | | | | | | |
| Pass/Fail | | | | | | | | | | | | |
| Notes: | | | | | | | | | | | | |
| | | | | | | | | | | | | |
| Pass/Fail | | | | | | | | | | | | |
| Notes: | | | | | | | | | | | | |

REMEMBER TO DRAW A SKETCH ON THE BACK SHOWING THE RAMP NUMBERING AND LAYOUT OF INTERSECTION

470R



Intersection: Sugarloaf Pkwy. @ Round About
 Date: 4-7-14

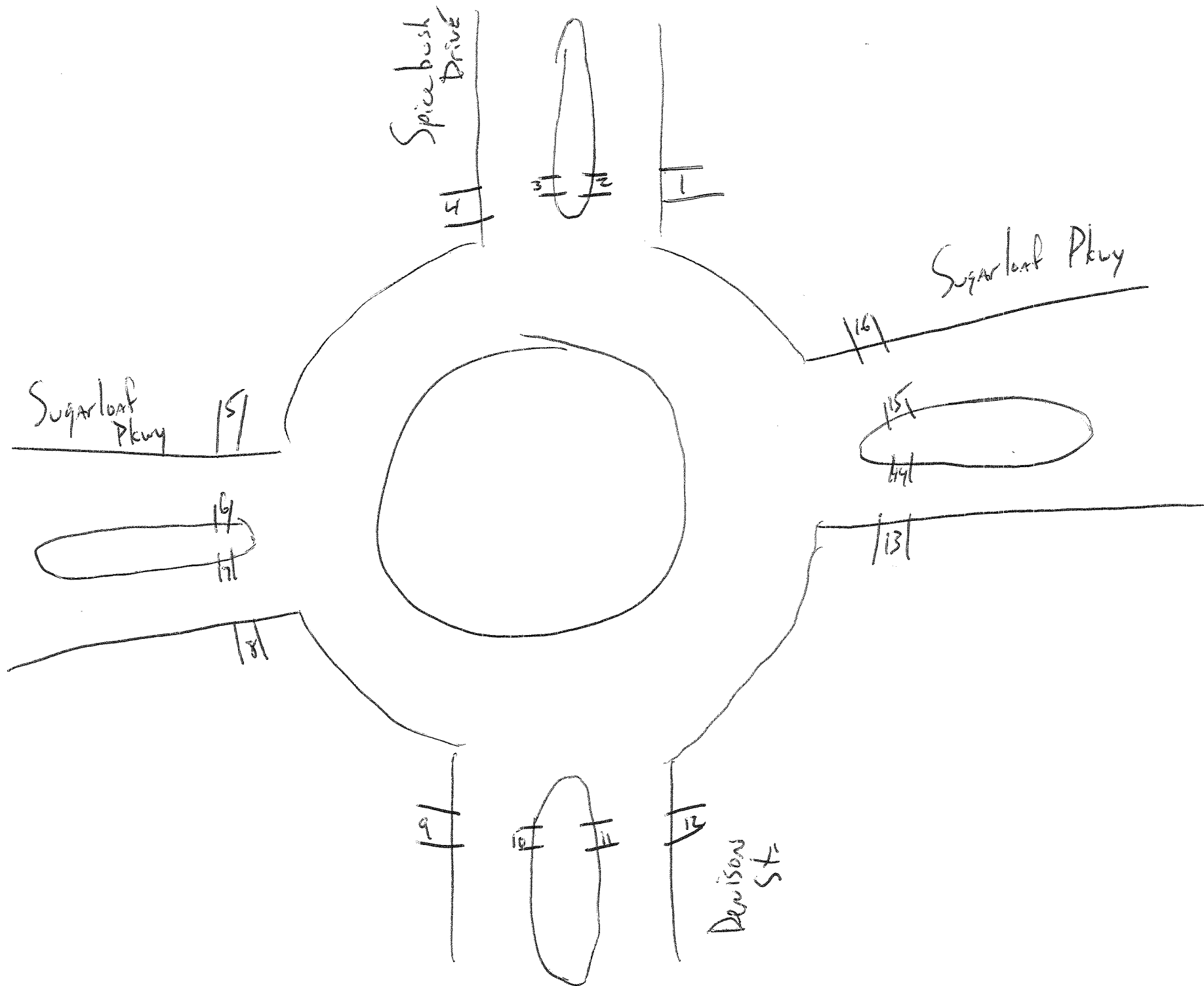
Ramp Inventory

Inspector: T. T. W

| Ramp No. | Curb Height (in) Left | Transition length (ft) Left | Curb Height (in) Right | Transition Length (ft) Right | Ramp Width (ft) Min 4' | Ramp Cross Slope | Ramp Running Slope | Landing Area (P/F) | Landing Size ie. 5x5 | Warning Surface (P/F) | Median Crossing (P/F) | Overall (P/F) |
|-----------|--------------------------|-----------------------------------|---------------------------|------------------------------------|---------------------------|------------------------|--------------------------|--------------------------|-------------------------|-----------------------------|-----------------------------|------------------|
| 1 | | | | | | | | | | | | |
| Pass/Fail | | | | | | | | F | | F | N/A | F |
| Notes: | | | | | | | | | | | | |
| 2 | | | | | | | | | | | | |
| Pass/Fail | | | | | | | | F | | F | F | F |
| Notes: | | | | | | | | | | | | |
| 3 | | | | | | | | | | | | |
| Pass/Fail | | | | | | | | F | | F | F | F |
| Notes: | | | | | | | | | | | | |
| 4 | | | | | | | | | | | | |
| Pass/Fail | | | | | | | | F | | F | N/A | F |
| Notes: | | | | | | | | | | | | |
| 5 | | | | | | | | | | | | |
| Pass/Fail | | | | | | | | F | | F | N/A | F |
| Notes: | | | | | | | | | | | | |
| 6 | | | | | | | | | | | | |
| Pass/Fail | | | | | | | | F | | F | F | F |
| Notes: | | | | | | | | | | | | |

REMEMBER TO DRAW A SKETCH ON THE BACK SHOWING THE RAMP NUMBERING AND LAYOUT OF INTERSECTION

471Ra



Ramp Inventory

Intersection:

Sugarloaf Pkwy. @ Round A Bout

Date:

9-7-14

Inspector:

T. T. W

471Kb

| Ramp No. | Curb Height (in) Left | Transition length (ft) Left | Curb Height (in) Right | Transition Length (ft) Right | Ramp Width (ft) Min 4' | Ramp Cross Slope | Ramp Running Slope | Landing Area (P/F) | Landing Size ie. 5x5 | Warning Surface (P/F) | Median Crossing (P/F) | Overall (P/F) |
|-----------|--------------------------|-----------------------------------|---------------------------|------------------------------------|---------------------------|------------------------|--------------------------|--------------------------|-------------------------|-----------------------------|-----------------------------|------------------|
| 7 | | | | | | | | | | | | |
| Pass/Fail | | | | | | | | F | | F | F | F |
| Notes: | | | | | | | | | | | | |
| 8 | | | | | | | | | | | | |
| Pass/Fail | | | | | | | | F | | F | N/A | F |
| Notes: | | | | | | | | | | | | |
| 9 | | | | | | | | | | | | |
| Pass/Fail | | | | | | | | F | | F | N/A | F |
| Notes: | | | | | | | | | | | | |
| 10 | | | | | | | | | | | | |
| Pass/Fail | | | | | | | | F | | F | F | F |
| Notes: | | | | | | | | | | | | |
| 11 | | | | | | | | | | | | |
| Pass/Fail | | | | | | | | F | | F | F | F |
| Notes: | | | | | | | | | | | | |
| 12 | | | | | | | | | | | | |
| Pass/Fail | | | | | | | | F | | F | N/A | F |
| Notes: | | | | | | | | | | | | |

REMEMBER TO DRAW A SKETCH ON THE BACK SHOWING THE RAMP NUMBERING AND LAYOUT OF INTERSECTION

471Rb

471Rc

Pg. 3 of 3

Ramp Inventory

Intersection:

Sugarloaf Pkwy. @ Round A Bount

Date:

4-21-14

Inspector:

T. T. W

| Ramp No. | Curb Height (in) Left | Transition length (ft) Left | Curb Height (in) Right | Transition Length (ft) Right | Ramp Width (ft) Min 4' | Ramp Cross Slope | Ramp Running Slope | Landing Area (P/F) | Landing Size ie. 5x5 | Warning Surface (P/F) | Median Crossing (P/F) | Overall (P/F) |
|-----------|--------------------------|-----------------------------------|---------------------------|------------------------------------|---------------------------|------------------------|--------------------------|--------------------------|-------------------------|-----------------------------|-----------------------------|------------------|
| 13 | | | | | | | | | | | | |
| Pass/Fail | | | | | | | | F | | F | N/A | F |
| Notes: | | | | | | | | | | | | |
| 14 | | | | | | | | | | | | |
| Pass/Fail | | | | | | | | F | | F | F | F |
| Notes: | | | | | | | | | | | | |
| 15 | | | | | | | | | | | | |
| Pass/Fail | | | | | | | | F | | F | F | F |
| Notes: | | | | | | | | | | | | |
| 16 | | | | | | | | | | | | |
| Pass/Fail | | | | | | | | F | | F | N/A | F |
| Notes: | | | | | | | | | | | | |
| | | | | | | | | | | | | |
| Pass/Fail | | | | | | | | | | | | |
| Notes: | | | | | | | | | | | | |
| | | | | | | | | | | | | |
| Pass/Fail | | | | | | | | | | | | |
| Notes: | | | | | | | | | | | | |

REMEMBER TO DRAW A SKETCH ON THE BACK SHOWING THE RAMP NUMBERING AND LAYOUT OF INTERSECTION

471Rc

Intersection: Sugarloaf Pkwy @ Shawfield Lane Ramp Inventory


472R

Inspector:

| Ramp No. | Curb Height (in) Left | Transition length (ft) Left | Curb Height (in) Right | Transition Length (ft) Right | Ramp Width (ft) Min 4' | Ramp Cross Slope | Ramp Running Slope | Landing Area (P/F) | Landing Size ie. 5x5 | Warning Surface (P/F) | Median Crossing (P/F) | Overall (P/F) |
|-----------|-----------------------|-----------------------------|------------------------|------------------------------|------------------------|------------------|--------------------|--------------------|----------------------|-----------------------|-----------------------|---------------|
| 1 | | | | | | | | | | | | |
| Pass/Fail | | | | | | | | F | | F | N/A | F |
| Notes: | | | | | | | | | | | | |
| 2 | | | | | | | | | | | | |
| Pass/Fail | | | | | | | | F | | F | N/A | F |
| Notes: | | | | | | | | | | | | |
| 3 | | | | | | | | | | | | |
| Pass/Fail | | | | | | | | F | | F | N/A | F |
| Notes: | | | | | | | | | | | | |
| 4 | | | | | | | | | | | | |
| Pass/Fail | | | | | | | | F | | F | N/A | F |
| Notes: | | | | | | | | | | | | |
| | | | | | | | | | | | | |
| Pass/Fail | | | | | | | | | | | | |
| Notes: | | | | | | | | | | | | |
| | | | | | | | | | | | | |
| Pass/Fail | | | | | | | | | | | | |
| Notes: | | | | | | | | | | | | |

REMEMBER TO DRAW A SKETCH ON THE BACK SHOWING THE RAMP NUMBERING AND LAYOUT OF INTERSECTION


472R



Shawfield Ln.



Hartwick Ln.



Superlat Pkwy.



3

Ramp Inventory

Intersection:

Sugarloaf @ Addison Woods Rd

Date:

4-7-74

Inspector:

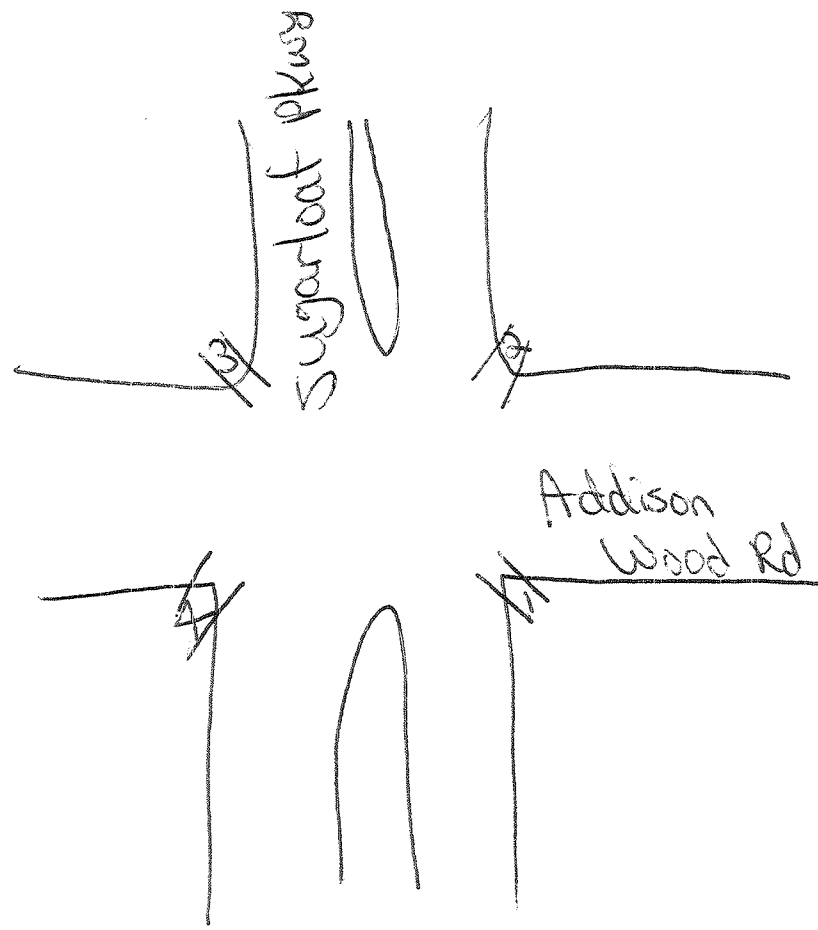
T. J. W

473R

| Ramp No. | Curb Height (in) Left | Transition length (ft) Left | Curb Height (in) Right | Transition Length (ft) Right | Ramp Width (ft) Min 4' | Ramp Cross Slope | Ramp Running Slope | Landing Area (P/F) | Landing Size ie. 5x5 | Warning Surface (P/F) | Median Crossing (P/F) | Overall (P/F) |
|-----------|-----------------------|-----------------------------|------------------------|------------------------------|------------------------|------------------|--------------------|--------------------|----------------------|-----------------------|-----------------------|---------------|
| 1 | | | | | | | | | | | | |
| Pass/Fail | | | | | | | | F | | F | N/A | F |
| Notes: | | | | | | | | | | | | |
| 2 | | | | | | | | | | | | |
| Pass/Fail | | | | | | | | F | | F | N/A | F |
| Notes: | | | | | | | | | | | | |
| 3 | | | | | | | | | | | | |
| Pass/Fail | | | | | | | | F | | F | N/A | F |
| Notes: | | | | | | | | | | | | |
| 4 | | | | | | | | | | | | |
| Pass/Fail | | | | | | | | F | | F | N/A | F |
| Notes: | | | | | | | | | | | | |
| | | | | | | | | | | | | |
| Pass/Fail | | | | | | | | | | | | |
| Notes: | | | | | | | | | | | | |
| | | | | | | | | | | | | |
| Pass/Fail | | | | | | | | | | | | |
| Notes: | | | | | | | | | | | | |

REMEMBER TO DRAW A SKETCH ON THE BACK SHOWING THE RAMP NUMBERING AND LAYOUT OF INTERSECTION

473R



Ramp Inventory

484R


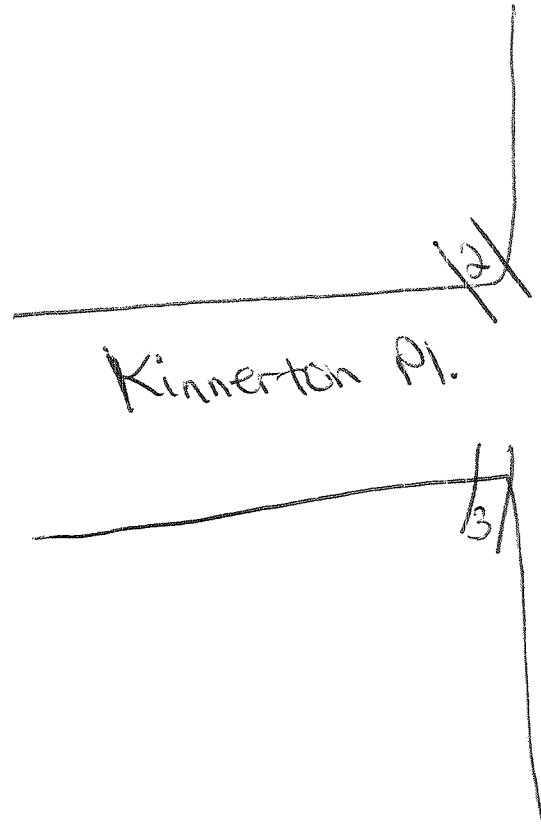
Intersection: Kinnerton Place @ Sugarloaf Pkwy.
 Date: 4-7-14

Inspector: T. T. W.

| Ramp No. | Curb Height (in) Left | Transition length (ft) Left | Curb Height (in) Right | Transition Length (ft) Right | Ramp Width (ft) Min 4' | Ramp Cross Slope | Ramp Running Slope | Landing Area (P/F) | Landing Size ie. 5x5 | Warning Surface (P/F) | Median Crossing (P/F) | Overall (P/F) |
|-----------|-----------------------|-----------------------------|------------------------|------------------------------|------------------------|------------------|--------------------|--------------------|----------------------|-----------------------|-----------------------|---------------|
| 1 | | | | | | | | | | | | |
| Pass/Fail | | | | | | | | F | | F | N/A | F |
| Notes: | | | | | | | | | | | | |
| 2 | | | | | | | | | | | | |
| Pass/Fail | | | | | | | | F | | F | N/A | F |
| Notes: | | | | | | | | | | | | |
| 3 | | | | | | | | | | | | |
| Pass/Fail | | | | | | | | F | | F | N/A | F |
| Notes: | | | | | | | | | | | | |
| | | | | | | | | | | | | |
| Pass/Fail | | | | | | | | | | | | |
| Notes: | | | | | | | | | | | | |
| | | | | | | | | | | | | |
| Pass/Fail | | | | | | | | | | | | |
| Notes: | | | | | | | | | | | | |
| | | | | | | | | | | | | |
| Pass/Fail | | | | | | | | | | | | |
| Notes: | | | | | | | | | | | | |

REMEMBER TO DRAW A SKETCH ON THE BACK SHOWING THE RAMP NUMBERING AND LAYOUT OF INTERSECTION

474R



Ramp Inventory

Intersection: Spring Hollow LA @ Sugarloaf Pkwy.
 Date: 4-7-14

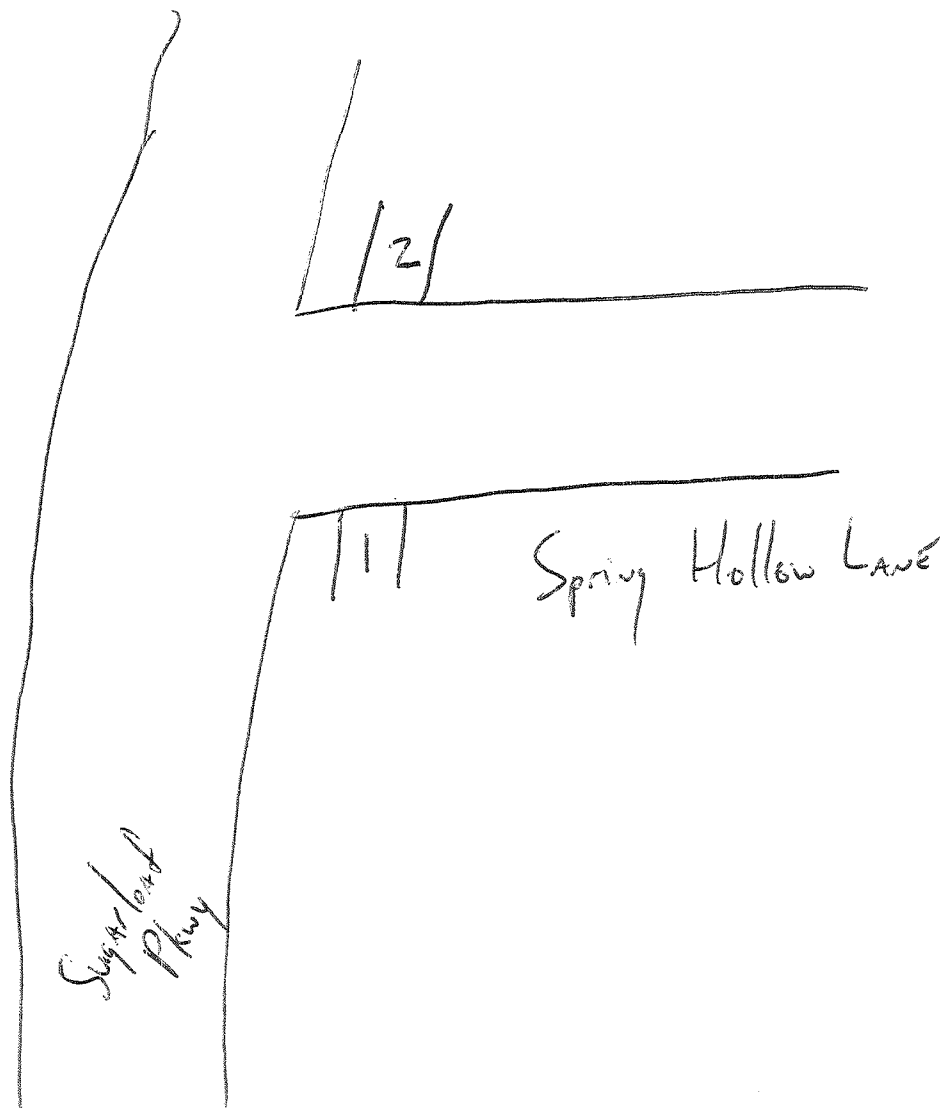
Inspector: T. T. W

475R

| Ramp No. | Curb Height (in) Left | Transition length (ft) Left | Curb Height (in) Right | Transition Length (ft) Right | Ramp Width (ft) Min 4' | Ramp Cross Slope | Ramp Running Slope | Landing Area (P/F) | Landing Size ie. 5x5 | Warning Surface (P/F) | Median Crossing (P/F) | Overall (P/F) |
|-----------|--------------------------|-----------------------------------|---------------------------|------------------------------------|---------------------------|------------------------|--------------------------|--------------------------|-------------------------|-----------------------------|-----------------------------|------------------|
| 1 | | | | | | | | | | | | |
| Pass/Fail | | | | | | | | F | | F | N/A | F |
| Notes: | | | | | | | | | | | | |
| 2 | | | | | | | | | | | | |
| Pass/Fail | | | | | | | | F | | F | N/A | F |
| Notes: | | | | | | | | | | | | |
| | | | | | | | | | | | | |
| Pass/Fail | | | | | | | | | | | | |
| Notes: | | | | | | | | | | | | |
| | | | | | | | | | | | | |
| Pass/Fail | | | | | | | | | | | | |
| Notes: | | | | | | | | | | | | |
| | | | | | | | | | | | | |
| Pass/Fail | | | | | | | | | | | | |
| Notes: | | | | | | | | | | | | |
| | | | | | | | | | | | | |
| Pass/Fail | | | | | | | | | | | | |
| Notes: | | | | | | | | | | | | |

REMEMBER TO DRAW A SKETCH ON THE BACK SHOWING THE RAMP NUMBERING AND LAYOUT OF INTERSECTION

475R



Ramp Inventory

Intersection:

Sugarloaf Pkwy @ Carriage Hill Drive

Date:

4-7-14

Inspector:


T. T. W

476R


| Ramp No. | Curb Height (in) Left | Transition length (ft) Left | Curb Height (in) Right | Transition Length (ft) Right | Ramp Width (ft) Min 4' | Ramp Cross Slope | Ramp Running Slope | Landing Area (P/F) | Landing Size ie. 5x5 | Warning Surface (P/F) | Median Crossing (P/F) | Overall (P/F) |
|-----------|--------------------------|-----------------------------------|---------------------------|------------------------------------|---------------------------|------------------------|--------------------------|--------------------------|-------------------------|-----------------------------|-----------------------------|------------------|
| 1 | | | | | | | | | | | | |
| Pass/Fail | | | | | | | | F | | F | N/A | F |
| Notes: | | | | | | | | | | | | |
| 2 | | | | | | | | | | | | |
| Pass/Fail | | | | | | | | F | | F | N/A | F |
| Notes: | | | | | | | | | | | | |
| 3 | | | | | | | | | | | | |
| Pass/Fail | | | | | | | | F | | F | N/A | F |
| Notes: | | | | | | | | | | | | |
| 4 | | | | | | | | | | | | |
| Pass/Fail | | | | | | | | F | | F | N/A | F |
| Notes: | | | | | | | | | | | | |
| | | | | | | | | | | | | |
| Pass/Fail | | | | | | | | | | | | |
| Notes: | | | | | | | | | | | | |
| | | | | | | | | | | | | |
| Pass/Fail | | | | | | | | | | | | |
| Notes: | | | | | | | | | | | | |

REMEMBER TO DRAW A SKETCH ON THE BACK SHOWING THE RAMP NUMBERING AND LAYOUT OF INTERSECTION

476R



School
Entrance



Sugarloaf
Pkwy.

Carriage Hill Dr

477R

Ramp Inventory

Intersection: Lowes Ln @ Shopping center #2
Date: 4-8-14

Inspector: DEBCB

| Ramp No. | Curb Height (in) Left | Transition length (ft) Left | Curb Height (in) Right | Transition Length (ft) Right | Ramp Width (ft) Min 4' | Ramp Cross Slope | Ramp Running Slope | Landing Area (P/F) | Landing Size ie. 5x5 | Warning Surface (P/F) | Median Crossing (P/F) | Overall (P/F) |
|-----------|-----------------------|-----------------------------|------------------------|------------------------------|------------------------|------------------|--------------------|--------------------|----------------------|-----------------------|-----------------------|---------------|
| 1 | | | | | | | | | | | | |
| Pass/Fail | | | | | | | | | | F | | F |
| Notes: | | | | | | | | | | | | |
| 2 | | | | | | | | | | | | |
| Pass/Fail | | | | | | | | | | F | | F |
| Notes: | | | | | | | | | | | | |
| | | | | | | | | | | | | |
| Pass/Fail | | | | | | | | | | | | |
| Notes: | | | | | | | | | | | | |
| | | | | | | | | | | | | |
| Pass/Fail | | | | | | | | | | | | |
| Notes: | | | | | | | | | | | | |
| | | | | | | | | | | | | |
| Pass/Fail | | | | | | | | | | | | |
| Notes: | | | | | | | | | | | | |
| | | | | | | | | | | | | |
| Pass/Fail | | | | | | | | | | | | |
| Notes: | | | | | | | | | | | | |

REMEMBER TO DRAW A SKETCH ON THE BACK SHOWING THE RAMP NUMBERING AND LAYOUT OF INTERSECTION

477R

Ramp Inventory

Intersection:

LOWES WK @ ENTRANCE TO 5605

Date:

4/8/14

Inspector:

JH

478R

| Ramp No. | Curb Height (in) Left | Transition length (ft) Left | Curb Height (in) Right | Transition Length (ft) Right | Ramp Width (ft) Min 4' | Ramp Cross Slope | Ramp Running Slope | Landing Area (P/F) | Landing Size ie. 5x5 | Warning Surface (P/F) | Median Crossing (P/F) | Overall (P/F) |
|-----------|--|-----------------------------------|---------------------------|------------------------------------|---------------------------|------------------------|--------------------------|--------------------------|-------------------------|-----------------------------|-----------------------------|------------------|
| R1 | 8 | 8' | 8" | 8' | 6' | 0.1 | 2.1 | | 5x8 | | | |
| Pass/Fail | | P | | P | P | P | P | P | | F | N/A | F |
| Notes: | DETECTABLE WARNING STRIP 4' WIDE & 6' WIDE @ THE BASE. | | | | | | | | | | | |
| R2 | | | | | | | | | | | | |
| Pass/Fail | | | | | | | | | | F | — | F |
| Notes: | | | | | | | | | | | | |
| | | | | | | | | | | | | |
| Pass/Fail | | | | | | | | | | | | |
| Notes: | | | | | | | | | | | | |
| | | | | | | | | | | | | |
| Pass/Fail | | | | | | | | | | | | |
| Notes: | | | | | | | | | | | | |
| | | | | | | | | | | | | |
| Pass/Fail | | | | | | | | | | | | |
| Notes: | | | | | | | | | | | | |
| | | | | | | | | | | | | |
| Pass/Fail | | | | | | | | | | | | |
| Notes: | | | | | | | | | | | | |

478R

LOWES CN

R2

ENTRANCE TO
5605

R1.

5605

Ramp Inventory

Intersection: HOLIDAY DR. @ ENTRANCE TO GOLDEN CORRAL

Date: 4/8/14

Inspector: JH & CM

479R

| Ramp No. | Curb Height (in) Left | Transition length (ft) Left | Curb Height (in) Right | Transition Length (ft) Right | Ramp Width (ft) Min 4' | Ramp Cross Slope | Ramp Running Slope | Landing Area (P/F) | Landing Size ie. 5x5 | Warning Surface (P/F) | Median Crossing (P/F) | Overall (P/F) |
|-----------|--------------------------|-----------------------------------|---------------------------|------------------------------------|---------------------------|------------------------|--------------------------|--------------------------|-------------------------|-----------------------------|-----------------------------|------------------|
| 21 | | | | | | | | | | | | |
| Pass/Fail | | | | | | | | | | F | - | F |
| Notes: | | | | | | | | | | | | |
| 22 | | | | | | | | | | | | |
| Pass/Fail | | | | | | | | | | F | - | F |
| Notes: | | | | | | | | | | | | |
| | | | | | | | | | | | | |
| Pass/Fail | | | | | | | | | | | | |
| Notes: | | | | | | | | | | | | |
| | | | | | | | | | | | | |
| Pass/Fail | | | | | | | | | | | | |
| Notes: | | | | | | | | | | | | |
| | | | | | | | | | | | | |
| Pass/Fail | | | | | | | | | | | | |
| Notes: | | | | | | | | | | | | |
| | | | | | | | | | | | | |
| Pass/Fail | | | | | | | | | | | | |
| Notes: | | | | | | | | | | | | |

479R

4010000 70

71

ENTRANCE TO
GOLDEN
CORRAL

72

Ramp Inventory

Intersection: TENTRANCE TO McDONALDSON GRAVEL RD

Date: 4/8/14

Inspector: JH, CM

480R

| Ramp No. | Curb Height (in) Left | Transition length (ft) Left | Curb Height (in) Right | Transition Length (ft) Right | Ramp Width (ft) Min 4' | Ramp Cross Slope | Ramp Running Slope | Landing Area (P/F) | Landing Size ie. 5x5 | Warning Surface (P/F) | Median Crossing (P/F) | Overall (P/F) |
|-----------|--------------------------------|-----------------------------------|---------------------------|------------------------------------|---------------------------|------------------------|--------------------------|--------------------------|-------------------------|-----------------------------|-----------------------------|------------------|
| R1 | | | | | 5' | 4.9 | 6.3 | | 5x5 | | | |
| Pass/Fail | | | | | P | F | P | P | | F | - | F |
| Notes: | 4' WARNING SURFACE 5' SIDEWALK | | | | | | | | | | | |
| | | | | | | | | | | | | |
| Pass/Fail | | | | | | | | | | | | |
| Notes: | | | | | | | | | | | | |
| | | | | | | | | | | | | |
| Pass/Fail | | | | | | | | | | | | |
| Notes: | | | | | | | | | | | | |
| | | | | | | | | | | | | |
| Pass/Fail | | | | | | | | | | | | |
| Notes: | | | | | | | | | | | | |
| | | | | | | | | | | | | |
| Pass/Fail | | | | | | | | | | | | |
| Notes: | | | | | | | | | | | | |
| | | | | | | | | | | | | |
| Pass/Fail | | | | | | | | | | | | |
| Notes: | | | | | | | | | | | | |

480R

McDonald's
RESTAURANT

Glouce RD

McDonald's
RESTAURANT

R1

Ramp Inventory

Intersection: DRIVEWAY ENTRANCE TO 7421 & 7425 GROVE RD

Date: 4/8/14

Inspector: JH CM

481R

| Ramp No. | Curb Height (in) Left | Transition length (ft) Left | Curb Height (in) Right | Transition Length (ft) Right | Ramp Width (ft) Min 4' | Ramp Cross Slope | Ramp Running Slope | Landing Area (P/F) | Landing Size ie. 5x5 | Warning Surface (P/F) | Median Crossing (P/F) | Overall (P/F) |
|-----------|---------------------------------|-----------------------------------|---------------------------|------------------------------------|---------------------------|------------------------|--------------------------|--------------------------|-------------------------|-----------------------------|-----------------------------|------------------|
| R1 | | | | | | | | | | | | |
| Pass/Fail | | | | | | | | | | F | - | F |
| Notes: | | | | | | | | | | | | |
| R2 | | | | | | | | | | | | |
| Pass/Fail | | | | | | | | | | F | - | F |
| Notes: | | | | | | | | | | | | |
| R3 | | | | | | | | | | | | |
| Pass/Fail | | | | | | | | | | F | - | F |
| Notes: | | | | | | | | | | | | |
| R4 | | | | N/A | 5' | 3.3 | 1.07 | | 5x5 | | | |
| Pass/Fail | | | | | | F | P | P | | F | - | F |
| Notes: | DETECTABLE STRIP NOT FULL WIDTH | | | | | | | | | | | |
| R5 | | | | | | 10.3 | | | 5x5 | | | |
| Pass/Fail | | | | | | F | | P | | F | - | F |
| Notes: | NOT FULL WIDTH | | | | | | | | | | | |
| | | | | | | | | | | | | |
| Pass/Fail | | | | | | | | | | | | |
| Notes: | | | | | | | | | | | | |

481R

ENTRANCE TO
7421

R4

R3

2ND ENTRANCE
TO 7425

R2

R1

1ST ENTRANCE
TO 7425

482.1

Ramp Inventory

Intersection: Caenstar Dr @ Shopping center #1

Date: 4-8-14

Inspector: BF

| Ramp No. | Curb Height (in) Left | Transition length (ft) Left | Curb Height (in) Right | Transition Length (ft) Right | Ramp Width (ft) Min 4' | Ramp Cross Slope | Ramp Running Slope | Landing Area (P/F) | Landing Size ie. 5x5 | Warning Surface (P/F) | Median Crossing (P/F) | Overall (P/F) |
|-----------|--------------------------|-----------------------------------|---------------------------|------------------------------------|---------------------------|------------------------|--------------------------|--------------------------|-------------------------|-----------------------------|-----------------------------|------------------|
| 1 | | | | | | | | | | | | |
| Pass/Fail | | | | | | | | | | F | | F |
| Notes: | | | | | | | | | | | | |
| 2 | | | | | | | | | | | | |
| Pass/Fail | | | | | | | | | | F | | F |
| Notes: | | | | | | | | | | | | |
| 3 | | | | | | | | | | | | |
| Pass/Fail | | | | | | | | | | F | | F |
| Notes: | | | | | | | | | | | | |
| 4 | | | | | | | | | | | | |
| Pass/Fail | | | | | | | | | | F | | F |
| Notes: | | | | | | | | | | | | |
| | | | | | | | | | | | | |
| Pass/Fail | | | | | | | | | | | | |
| Notes: | | | | | | | | | | | | |
| | | | | | | | | | | | | |
| Pass/Fail | | | | | | | | | | | | |
| Notes: | | | | | | | | | | | | |

REMEMBER TO DRAW A SKETCH ON THE BACK SHOWING THE RAMP NUMBERING AND LAYOUT OF INTERSECTION

482R

Ramp Inventory

483R

Intersection: Candler Dr @ Spring Mountain Rd

Date: 10/1/11

Inspector: DE JCB

| Ramp No. | Curb Height (in) Left | Transition length (ft) Left | Curb Height (in) Right | Transition Length (ft) Right | Ramp Width (ft) Min 4' | Ramp Cross Slope | Ramp Running Slope | Landing Area (P/F) | Landing Size ie. 5x5 | Warning Surface (P/F) | Median Crossing (P/F) | Overall (P/F) |
|-----------|--------------------------|-----------------------------------|---------------------------|------------------------------------|---------------------------|------------------------|--------------------------|--------------------------|-------------------------|-----------------------------|-----------------------------|------------------|
| 1 | | | | | | | | | | | | |
| Pass/Fail | | | | | | | | | | F | | F |
| Notes: | | | | | | | | | | | | |
| 2 | | | | | | | | | | | | |
| Pass/Fail | | | | | | | | | | F | | F |
| Notes: | | | | | | | | | | | | |
| 3 | | | | | | | | | | | | |
| Pass/Fail | | | | | | | | | | F | | F |
| Notes: | | | | | | | | | | | | |
| 4 | | | | | | | | | | | | |
| Pass/Fail | | | | | | | | | | F | | F |
| Notes: | | | | | | | | | | | | |
| | | | | | | | | | | | | |
| Pass/Fail | | | | | | | | | | | | |
| Notes: | | | | | | | | | | | | |
| | | | | | | | | | | | | |
| Pass/Fail | | | | | | | | | | | | |
| Notes: | | | | | | | | | | | | |

REMEMBER TO DRAW A SKETCH ON THE BACK SHOWING THE RAMP NUMBERING AND LAYOUT OF INTERSECTION

483R


Ramp Inventory

Intersection: Gauster Dr @ Train StationDate: 2-7-14Inspector: DFB JH


| Ramp No. | Curb Height (in) Left | Transition length (ft) Left | Curb Height (in) Right | Transition Length (ft) Right | Ramp Width (ft) Min 4' | Ramp Cross Slope | Ramp Running Slope | Landing Area (P/F) | Landing Size ie. 5x5 | Warning Surface (P/F) | Median Crossing (P/F) | Overall (P/F) |
|-----------|--------------------------|-----------------------------------|---------------------------|------------------------------------|---------------------------|------------------------|--------------------------|--------------------------|-------------------------|-----------------------------|-----------------------------|------------------|
| 1 | | | | | | | | | | | | |
| Pass/Fail | | | | | | | | | | F | | F |
| Notes: | | | | | | | | | | | | |
| 2 | | | | | | | | | | | | |
| Pass/Fail | | | | | | | | | | F | | F |
| Notes: | | | | | | | | | | | | |
| 3 | | | | | | | | | | | | |
| Pass/Fail | | | | | | | | | | F | | F |
| Notes: | | | | | | | | | | | | |
| | | | | | | | | | | | | |
| Pass/Fail | | | | | | | | | | | | |
| Notes: | | | | | | | | | | | | |
| | | | | | | | | | | | | |
| Pass/Fail | | | | | | | | | | | | |
| Notes: | | | | | | | | | | | | |
| | | | | | | | | | | | | |
| Pass/Fail | | | | | | | | | | | | |
| Notes: | | | | | | | | | | | | |

REMEMBER TO DRAW A SKETCH ON THE BACK SHOWING THE RAMP NUMBERING AND LAYOUT OF INTERSECTION

484R



Geaster Dr



485R

Ramp Inventory

Intersection: Loops Ln @ SADDLE CREEK RDDate: 9-8-14Inspector: REX CB

| Ramp No. | Curb Height (in) Left | Transition length (ft) Left | Curb Height (in) Right | Transition Length (ft) Right | Ramp Width (ft) Min 4' | Ramp Cross Slope | Ramp Running Slope | Landing Area (P/F) | Landing Size ie. 5x5 | Warning Surface (P/F) | Median Crossing (P/F) | Overall (P/F) |
|-----------|--------------------------|-----------------------------------|---------------------------|------------------------------------|---------------------------|------------------------|--------------------------|--------------------------|-------------------------|-----------------------------|-----------------------------|------------------|
| 1 | | | | | 6' | 1.0 | 2.0 | | 5x5 | | | |
| Pass/Fail | | | | | P | P | P | P | | P | / | P |
| Notes: | | | | | | | | | | | | |
| 2 | | | | | 11' | 0.0 | 4.5 | | 5x5 | | | |
| Pass/Fail | | | | | P | P | P | P | | P | / | P |
| Notes: | | | | | | | | | | | | |
| | | | | | | | | | | | | |
| Pass/Fail | | | | | | | | | | | | |
| Notes: | | | | | | | | | | | | |
| | | | | | | | | | | | | |
| Pass/Fail | | | | | | | | | | | | |
| Notes: | | | | | | | | | | | | |
| | | | | | | | | | | | | |
| Pass/Fail | | | | | | | | | | | | |
| Notes: | | | | | | | | | | | | |
| | | | | | | | | | | | | |
| Pass/Fail | | | | | | | | | | | | |
| Notes: | | | | | | | | | | | | |

REMEMBER TO DRAW A SKETCH ON THE BACK SHOWING THE RAMP NUMBERING AND LAYOUT OF INTERSECTION

485R

486R

Ramp Inventory


Intersection: Knolls Pkwy @ Summit Dr
Date: 4/14/14

Inspector: JH/CB

| Ramp No. | Curb Height (in) Left | Transition length (ft) Left | Curb Height (in) Right | Transition Length (ft) Right | Ramp Width (ft) Min 4' | Ramp Cross Slope | Ramp Running Slope | Landing Area (P/F) | Landing Size ie. 5x5 | Warning Surface (P/F) | Median Crossing (P/F) | Overall (P/F) |
|-----------|--------------------------|-----------------------------------|---------------------------|------------------------------------|---------------------------|------------------------|--------------------------|--------------------------|-------------------------|-----------------------------|-----------------------------|------------------|
| 1 | | | | | | | | | | | | |
| Pass/Fail | | | | | | | | | | F | - | F |
| Notes: | | | | | | | | | | | | |
| 2 | | | | | | | | | | | | |
| Pass/Fail | | | | | | | | | | F | - | F |
| Notes: | | | | | | | | | | | | |
| | | | | | | | | | | | | |
| Pass/Fail | | | | | | | | | | | | |
| Notes: | | | | | | | | | | | | |
| | | | | | | | | | | | | |
| Pass/Fail | | | | | | | | | | | | |
| Notes: | | | | | | | | | | | | |
| | | | | | | | | | | | | |
| Pass/Fail | | | | | | | | | | | | |
| Notes: | | | | | | | | | | | | |
| | | | | | | | | | | | | |
| Pass/Fail | | | | | | | | | | | | |
| Notes: | | | | | | | | | | | | |

486R

Knolls Parkway



487R

Ramp Inventory

Intersection: Innsbrook Way @ Knolls Pkwy
 Date: 4/24/14

Inspector: JH / CB

| Ramp No. | Curb Height (in) Left | Transition length (ft) Left | Curb Height (in) Right | Transition Length (ft) Right | Ramp Width (ft) Min 4' | Ramp Cross Slope | Ramp Running Slope | Landing Area (P/F) | Landing Size ie. 5x5 | Warning Surface (P/F) | Median Crossing (P/F) | Overall (P/F) |
|-----------|--------------------------|-----------------------------------|---------------------------|------------------------------------|---------------------------|------------------------|--------------------------|--------------------------|-------------------------|-----------------------------|-----------------------------|------------------|
| 1 | | | | | | | | | | | | |
| Pass/Fail | | | | | | | | | | F | - | F |
| Notes: | | | | | | | | | | | | |
| 2 | | | | | | | | | | | | |
| Pass/Fail | | | | | | | | | | F | - | F |
| Notes: | | | | | | | | | | | | |
| | | | | | | | | | | | | |
| Pass/Fail | | | | | | | | | | | | |
| Notes: | | | | | | | | | | | | |
| | | | | | | | | | | | | |
| Pass/Fail | | | | | | | | | | | | |
| Notes: | | | | | | | | | | | | |
| | | | | | | | | | | | | |
| Pass/Fail | | | | | | | | | | | | |
| Notes: | | | | | | | | | | | | |
| | | | | | | | | | | | | |
| Pass/Fail | | | | | | | | | | | | |
| Notes: | | | | | | | | | | | | |

487R



Knolls Pky

2

Innsbrook Way

1

488R

Ramp Inventory

Intersection:

~~Avery Rd~~ Innsbrookway @ Avery Rd

Date:

4/14/14

Inspector:

TH/CB

| Ramp No. | Curb Height (in) Left | Transition length (ft) Left | Curb Height (in) Right | Transition Length (ft) Right | Ramp Width (ft) Min 4' | Ramp Cross Slope | Ramp Running Slope | Landing Area (P/F) | Landing Size ie. 5x5 | Warning Surface (P/F) | Median Crossing (P/F) | Overall (P/F) |
|-----------|--------------------------|-----------------------------------|---------------------------|------------------------------------|---------------------------|------------------------|--------------------------|--------------------------|-------------------------|-----------------------------|-----------------------------|------------------|
| 1 | | | | | | | | | | | | |
| Pass/Fail | | | | | | | | | | F | - | F |
| Notes: | | | | | | | | | | | | |
| 2 | | | | | | | | | | | | |
| Pass/Fail | | | | | | | | | | F | - | F |
| Notes: | | | | | | | | | | | | |
| | | | | | | | | | | | | |
| Pass/Fail | | | | | | | | | | | | |
| Notes: | | | | | | | | | | | | |
| | | | | | | | | | | | | |
| Pass/Fail | | | | | | | | | | | | |
| Notes: | | | | | | | | | | | | |
| | | | | | | | | | | | | |
| Pass/Fail | | | | | | | | | | | | |
| Notes: | | | | | | | | | | | | |
| | | | | | | | | | | | | |
| Pass/Fail | | | | | | | | | | | | |
| Notes: | | | | | | | | | | | | |

488R

Innsbrook Way

2
Avery Rd

1

489R



Ramp Inventory

Intersection: Winmar Dr @ Innsbrook Ct
 Date: 4/14/14


Inspector: JH/CB

| Ramp No. | Curb Height (in) Left | Transition length (ft) Left | Curb Height (in) Right | Transition Length (ft) Right | Ramp Width (ft) Min 4' | Ramp Cross Slope | Ramp Running Slope | Landing Area (P/F) | Landing Size ie. 5x5 | Warning Surface (P/F) | Median Crossing (P/F) | Overall (P/F) |
|-----------|--------------------------|-----------------------------------|---------------------------|------------------------------------|---------------------------|------------------------|--------------------------|--------------------------|-------------------------|-----------------------------|-----------------------------|------------------|
| 1 | | | | | 4' | 2.4 | 5.2 | | | | | |
| Pass/Fail | | | | | P | P | P | F | | P | - | F |
| Notes: | | | | | | | | | | | | |
| 2 | | | | | 4' | 4.4 | 1.5 | | | | | |
| Pass/Fail | | | | | P | F | P | F | | P | - | F |
| Notes: | | | | | | | | | | | | |
| 3 | | | | | | | | | | | | |
| Pass/Fail | | | | | | | | | | F | - | F |
| Notes: | | | | | | | | | | | | |
| 4 | | | | | | | | | | | | |
| Pass/Fail | | | | | | | | | | F | - | F |
| Notes: | | | | | | | | | | | | |
| | | | | | | | | | | | | |
| Pass/Fail | | | | | | | | | | | | |
| Notes: | | | | | | | | | | | | |
| | | | | | | | | | | | | |
| Pass/Fail | | | | | | | | | | | | |
| Notes: | | | | | | | | | | | | |

489R



Innsbrook C+



Windsor Dr



490R

Ramp Inventory



Intersection: Winmore Dr @ Clubhouse
Date: 4/14/14

Inspector: CB/JH

| Ramp No. | Curb Height (in) Left | Transition length (ft) Left | Curb Height (in) Right | Transition Length (ft) Right | Ramp Width (ft) Min 4' | Ramp Cross Slope | Ramp Running Slope | Landing Area (P/F) | Landing Size ie. 5x5 | Warning Surface (P/F) | Median Crossing (P/F) | Overall (P/F) |
|-----------|--------------------------|-----------------------------------|---------------------------|------------------------------------|---------------------------|------------------------|--------------------------|--------------------------|-------------------------|-----------------------------|-----------------------------|------------------|
| 1 | | | | | | | | | | | | |
| Pass/Fail | | | | | | | | | | F | - | F |
| Notes: | | | | | | | | | | | | |
| 2 | | | | | | | | | | | | |
| Pass/Fail | | | | | | | | | | F | - | F |
| Notes: | | | | | | | | | | | | |
| 3 | | | | | | | | | | | | |
| Pass/Fail | | | | | | | | | | F | - | F |
| Notes: | | | | | | | | | | | | |
| 4 | | | | | | | | | | | | |
| Pass/Fail | | | | | | | | | | F | - | F |
| Notes: | | | | | | | | | | | | |
| | | | | | | | | | | | | |
| Pass/Fail | | | | | | | | | | | | |
| Notes: | | | | | | | | | | | | |
| | | | | | | | | | | | | |
| Pass/Fail | | | | | | | | | | | | |
| Notes: | | | | | | | | | | | | |

490R

Winnor Dr



Clubhouse

491R

Ramp Inventory


Intersection: Winwood Dr @ Knolls Pkwy

Date: 7/14/14

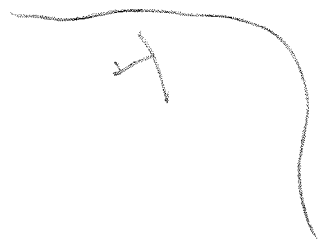
Inspector: CB/JH

| Ramp No. | Curb Height (in) Left | Transition length (ft) Left | Curb Height (in) Right | Transition Length (ft) Right | Ramp Width (ft) Min 4' | Ramp Cross Slope | Ramp Running Slope | Landing Area (P/F) | Landing Size ie. 5x5 | Warning Surface (P/F) | Median Crossing (P/F) | Overall (P/F) |
|-----------|--------------------------|-----------------------------------|---------------------------|------------------------------------|---------------------------|------------------------|--------------------------|--------------------------|-------------------------|-----------------------------|-----------------------------|------------------|
| 1 | | | | | | | | | | | | |
| Pass/Fail | | | | | | | | | | F | - | F |
| Notes: | | | | | | | | | | | | |
| 2 | | | | | | | | | | | | |
| Pass/Fail | | | | | | | | | | F | - | F |
| Notes: | | | | | | | | | | | | |
| 3 | | | | | | | | | | | | |
| Pass/Fail | | | | | | | | | | F | - | F |
| Notes: | | | | | | | | | | | | |
| 4 | | | | | | | | | | | | |
| Pass/Fail | | | | | | | | | | F | - | F |
| Notes: | | | | | | | | | | | | |
| | | | | | | | | | | | | |
| Pass/Fail | | | | | | | | | | | | |
| Notes: | | | | | | | | | | | | |
| | | | | | | | | | | | | |
| Pass/Fail | | | | | | | | | | | | |
| Notes: | | | | | | | | | | | | |

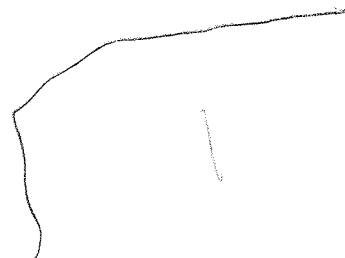
491R



Knolls Pkwy



Winnipeg Dr



Ramp Inventory

492R

Intersection: Bramblewood Ct @ Winmar Dr

Date: 4/14/14


Inspector: CB/JH

| Ramp No. | Curb Height (in) Left | Transition length (ft) Left | Curb Height (in) Right | Transition Length (ft) Right | Ramp Width (ft) Min 4' | Ramp Cross Slope | Ramp Running Slope | Landing Area (P/F) | Landing Size ie. 5x5 | Warning Surface (P/F) | Median Crossing (P/F) | Overall (P/F) |
|-----------|--------------------------|-----------------------------------|---------------------------|------------------------------------|---------------------------|------------------------|--------------------------|--------------------------|-------------------------|-----------------------------|-----------------------------|------------------|
| 1 | | | | | | | | | | | | |
| Pass/Fail | | | | | | | | | | F | - | F |
| Notes: | | | | | | | | | | | | |
| 2 | | | | | | | | | | | | |
| Pass/Fail | | | | | | | | | | F | - | F |
| Notes: | | | | | | | | | | | | |
| 3 | | | | | | | | | | | | |
| Pass/Fail | | | | | | | | | | F | - | F |
| Notes: | | | | | | | | | | | | |
| | | | | | | | | | | | | |
| Pass/Fail | | | | | | | | | | | | |
| Notes: | | | | | | | | | | | | |
| | | | | | | | | | | | | |
| Pass/Fail | | | | | | | | | | | | |
| Notes: | | | | | | | | | | | | |
| | | | | | | | | | | | | |
| Pass/Fail | | | | | | | | | | | | |
| Notes: | | | | | | | | | | | | |


492R



Bramblewood
Ct



Winneer Dr



Ramp Inventory

493R

Intersection:

Winmoor Dr @ Sherbrooke Rd

Date:

4/14/14

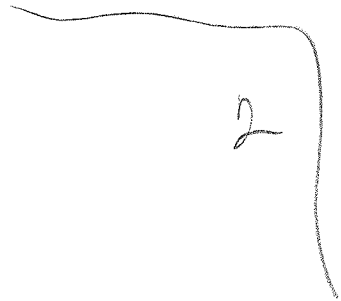

Inspector:

CB/JH

| Ramp No. | Curb Height (in) Left | Transition length (ft) Left | Curb Height (in) Right | Transition Length (ft) Right | Ramp Width (ft) Min 4' | Ramp Cross Slope | Ramp Running Slope | Landing Area (P/F) | Landing Size ie. 5x5 | Warning Surface (P/F) | Median Crossing (P/F) | Overall (P/F) |
|-----------|--------------------------|-----------------------------------|---------------------------|------------------------------------|---------------------------|------------------------|--------------------------|--------------------------|-------------------------|-----------------------------|-----------------------------|------------------|
| 1 | | | | | | | | | | | | |
| Pass/Fail | | | | | | | | | | F | - | F |
| Notes: | | | | | | | | | | | | |
| 2 | | | | | | | | | | | | |
| Pass/Fail | | | | | | | | | | F | - | F |
| Notes: | | | | | | | | | | | | |
| | | | | | | | | | | | | |
| Pass/Fail | | | | | | | | | | | | |
| Notes: | | | | | | | | | | | | |
| | | | | | | | | | | | | |
| Pass/Fail | | | | | | | | | | | | |
| Notes: | | | | | | | | | | | | |
| | | | | | | | | | | | | |
| Pass/Fail | | | | | | | | | | | | |
| Notes: | | | | | | | | | | | | |
| | | | | | | | | | | | | |
| Pass/Fail | | | | | | | | | | | | |
| Notes: | | | | | | | | | | | | |

493R

Sherbrooke Pl



Winmore Dr



Ramp Inventory

494R



Intersection: Winmoore Dr @ Lindsey Ct

Date: 4/14/14

Inspector: CB/JH

| Ramp No. | Curb Height (in) Left | Transition length (ft) Left | Curb Height (in) Right | Transition Length (ft) Right | Ramp Width (ft) Min 4' | Ramp Cross Slope | Ramp Running Slope | Landing Area (P/F) | Landing Size ie. 5x5 | Warning Surface (P/F) | Median Crossing (P/F) | Overall (P/F) |
|-----------|--------------------------|-----------------------------------|---------------------------|------------------------------------|---------------------------|------------------------|--------------------------|--------------------------|-------------------------|-----------------------------|-----------------------------|------------------|
| 1 | | | | | | | | | | | | |
| Pass/Fail | | | | | | | | | | F | - | F |
| Notes: | | | | | | | | | | | | |
| 2 | | | | | | | | | | | | |
| Pass/Fail | | | | | | | | | | F | - | F |
| Notes: | | | | | | | | | | | | |
| 3 | | | | | | | | | | | | |
| Pass/Fail | | | | | | | | | | F | - | F |
| Notes: | | | | | | | | | | | | |
| | | | | | | | | | | | | |
| Pass/Fail | | | | | | | | | | | | |
| Notes: | | | | | | | | | | | | |
| | | | | | | | | | | | | |
| Pass/Fail | | | | | | | | | | | | |
| Notes: | | | | | | | | | | | | |
| | | | | | | | | | | | | |
| Pass/Fail | | | | | | | | | | | | |
| Notes: | | | | | | | | | | | | |

494R



Ramp Inventory

495R

Intersection: Winmoor Dr @ Chickweed Pl

Date: 4/14/14

Inspector:

| Ramp No. | Curb Height (in) Left | Transition length (ft) Left | Curb Height (in) Right | Transition Length (ft) Right | Ramp Width (ft) Min 4' | Ramp Cross Slope | Ramp Running Slope | Landing Area (P/F) | Landing Size ie. 5x5 | Warning Surface (P/F) | Median Crossing (P/F) | Overall (P/F) |
|-----------|-----------------------|-----------------------------|------------------------|------------------------------|------------------------|------------------|--------------------|--------------------|----------------------|-----------------------|-----------------------|---------------|
| 1 | | | | | | | | | | | | |
| Pass/Fail | | | | | | | | | | F | - | F |
| Notes: | | | | | | | | | | | | |
| 2 | | | | | | | | | | | | |
| Pass/Fail | | | | | | | | | | F | - | F |
| Notes: | | | | | | | | | | | | |
| | | | | | | | | | | | | |
| Pass/Fail | | | | | | | | | | | | |
| Notes: | | | | | | | | | | | | |
| | | | | | | | | | | | | |
| Pass/Fail | | | | | | | | | | | | |
| Notes: | | | | | | | | | | | | |
| | | | | | | | | | | | | |
| Pass/Fail | | | | | | | | | | | | |
| Notes: | | | | | | | | | | | | |
| | | | | | | | | | | | | |
| Pass/Fail | | | | | | | | | | | | |
| Notes: | | | | | | | | | | | | |

495R

2
Chickweed P1

1

Winnipeg Dr

496R

Ramp Inventory


Intersection: Winmore Dr Yardley Pl + Yardley Dr.

Date: 4/14/14

Inspector: CB/JH


| Ramp No. | Curb Height (in) Left | Transition length (ft) Left | Curb Height (in) Right | Transition Length (ft) Right | Ramp Width (ft) Min 4' | Ramp Cross Slope | Ramp Running Slope | Landing Area (P/F) | Landing Size ie. 5x5 | Warning Surface (P/F) | Median Crossing (P/F) | Overall (P/F) |
|-----------|-----------------------|-----------------------------|------------------------|------------------------------|------------------------|------------------|--------------------|--------------------|----------------------|-----------------------|-----------------------|---------------|
| 1 | | | | | | | | | | | | |
| Pass/Fail | | | | | | | | | | F | — | F |
| Notes: | | | | | | | | | | | | |
| 2 | | | | | | | | | | | | |
| Pass/Fail | | | | | | | | | | F | — | F |
| Notes: | | | | | | | | | | | | |
| 3 | | | | | | | | | | | | |
| Pass/Fail | | | | | | | | | | F | — | F |
| Notes: | | | | | | | | | | | | |
| | | | | | | | | | | | | |
| Pass/Fail | | | | | | | | | | | | |
| Notes: | | | | | | | | | | | | |
| | | | | | | | | | | | | |
| Pass/Fail | | | | | | | | | | | | |
| Notes: | | | | | | | | | | | | |
| | | | | | | | | | | | | |
| Pass/Fail | | | | | | | | | | | | |
| Notes: | | | | | | | | | | | | |

496R




Yardley Ct

Yardley Pl



Winmoor Dr



497R

Ramp Inventory

Intersection: WINDSOR RD @ WINMOORE DR

Date: 4/14/14

Inspector: CB

| Ramp No. | Curb Height (in) Left | Transition length (ft) Left | Curb Height (in) Right | Transition Length (ft) Right | Ramp Width (ft) Min 4' | Ramp Cross Slope | Ramp Running Slope | Landing Area (P/F) | Landing Size ie. 5x5 | Warning Surface (P/F) | Median Crossing (P/F) | Overall (P/F) |
|-----------|--------------------------|-----------------------------------|---------------------------|------------------------------------|---------------------------|------------------------|--------------------------|--------------------------|-------------------------|-----------------------------|-----------------------------|------------------|
| R1 | | | | | | | | | | | | |
| Pass/Fail | | | | | | | | | | F | — | F |
| Notes: | | | | | | | | | | | | |
| R2 | | | | | | | | | | | | |
| Pass/Fail | | | | | | | | | | F | — | F |
| Notes: | | | | | | | | | | | | |
| | | | | | | | | | | | | |
| Pass/Fail | | | | | | | | | | | | |
| Notes: | | | | | | | | | | | | |
| | | | | | | | | | | | | |
| Pass/Fail | | | | | | | | | | | | |
| Notes: | | | | | | | | | | | | |
| | | | | | | | | | | | | |
| Pass/Fail | | | | | | | | | | | | |
| Notes: | | | | | | | | | | | | |
| | | | | | | | | | | | | |
| Pass/Fail | | | | | | | | | | | | |
| Notes: | | | | | | | | | | | | |

497R

SCHOOL ENTRANCE

R_1

WINDSOR RD

WINDMOORE

R_2

Ramp Inventory

498R

Intersection: Windsor Ridge Way @ Portview Rd
 Date: 4/15/74

Inspector: BT

| Ramp No. | Curb Height (in) Left | Transition length (ft) Left | Curb Height (in) Right | Transition Length (ft) Right | Ramp Width (ft) Min 4' | Ramp Cross Slope | Ramp Running Slope | Landing Area (P/F) | Landing Size ie. 5x5 | Warning Surface (P/F) | Median Crossing (P/F) | Overall (P/F) |
|-----------|-----------------------|-----------------------------|------------------------|------------------------------|------------------------|------------------|--------------------|--------------------|----------------------|-----------------------|-----------------------|---------------|
| 1 | | | | | | | | | | | | |
| Pass/Fail | | | | | | | | | | F | - | F |
| Notes: | | | | | | | | | | | | |
| 2 | | | | | | | | | | | | |
| Pass/Fail | | | | | | | | | | F | - | F |
| Notes: | | | | | | | | | | | | |
| | | | | | | | | | | | | |
| Pass/Fail | | | | | | | | | | | | |
| Notes: | | | | | | | | | | | | |
| | | | | | | | | | | | | |
| Pass/Fail | | | | | | | | | | | | |
| Notes: | | | | | | | | | | | | |
| | | | | | | | | | | | | |
| Pass/Fail | | | | | | | | | | | | |
| Notes: | | | | | | | | | | | | |
| | | | | | | | | | | | | |
| Pass/Fail | | | | | | | | | | | | |
| Notes: | | | | | | | | | | | | |

REMEMBER TO DRAW A SKETCH ON THE BACK SHOWING THE RAMP NUMBERING AND LAYOUT OF INTERSECTION

498R



Baltimore Rel

Ramp Inventory

Intersection:

Winding Ridge Way @ Bridge Spring Road @ Little Spring Way / CT

Date:

4/15/14

Inspector:

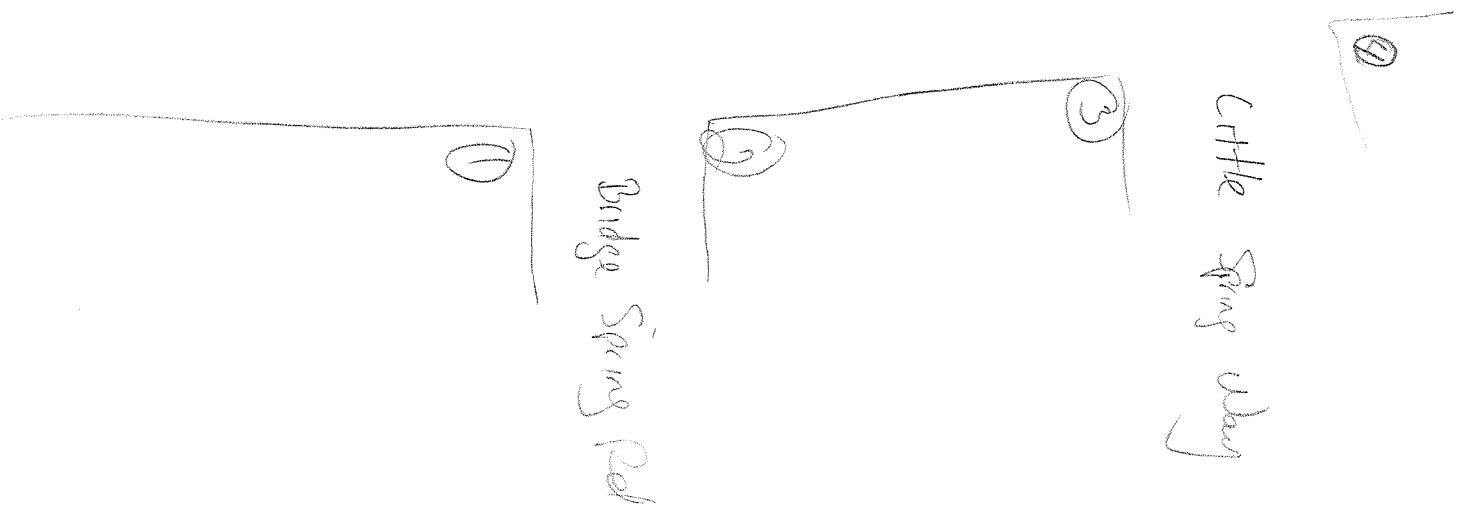

BH

4A

| Ramp No. | Curb Height (in) Left | Transition length (ft) Left | Curb Height (in) Right | Transition Length (ft) Right | Ramp Width (ft) Min 4' | Ramp Cross Slope | Ramp Running Slope | Landing Area (P/F) | Landing Size ie. 5x5 | Warning Surface (P/F) | Median Crossing (P/F) | Overall (P/F) |
|-----------|--------------------------|-----------------------------------|---------------------------|------------------------------------|---------------------------|------------------------|--------------------------|--------------------------|-------------------------|-----------------------------|-----------------------------|------------------|
| 1 | | | | | | | | | | | | |
| Pass/Fail | | | | | | | | | | F | - | F |
| Notes: | | | | | | | | | | | | |
| 2 | | | | | | | | | | | | |
| Pass/Fail | | | | | | | | | | F | - | F |
| Notes: | | | | | | | | | | | | |
| 3 | | | | | | | | | | | | |
| Pass/Fail | | | | | | | | | | F | - | F |
| Notes: | | | | | | | | | | | | |
| 4 | | | | | | | | | | | | |
| Pass/Fail | | | | | | | | | | F | - | F |
| Notes: | | | | | | | | | | | | |
| 5 | | | | | | | | | | | | |
| Pass/Fail | | | | | | | | | | F | - | F |
| Notes: | | | | | | | | | | | | |
| 6 | | | | | | | | | | | | |
| Pass/Fail | | | | | | | | | | F | - | F |
| Notes: | | | | | | | | | | | | |

REMEMBER TO DRAW A SKETCH ON THE BACK SHOWING THE RAMP NUMBERING AND LAYOUT OF INTERSECTION

499R



Bridge Spring Rd

500R

Ramp Inventory

Intersection: Little Spine Way @ Haycock CT

Date: 4/15/14

Inspector: JH

| Ramp No. | Curb Height (in) Left | Transition length (ft) Left | Curb Height (in) Right | Transition Length (ft) Right | Ramp Width (ft) Min 4' | Ramp Cross Slope | Ramp Running Slope | Landing Area (P/F) | Landing Size ie. 5x5 | Warning Surface (P/F) | Median Crossing (P/F) | Overall (P/F) |
|-----------|-----------------------|-----------------------------|------------------------|------------------------------|------------------------|------------------|--------------------|--------------------|----------------------|-----------------------|-----------------------|---------------|
| 1 | | | | | | | | | | | | |
| Pass/Fail | | | | | | | | | | F | - | F |
| Notes: | | | | | | | | | | | | |
| 2 | | | | | | | | | | | | |
| Pass/Fail | | | | | | | | | | F | - | F |
| Notes: | | | | | | | | | | | | |
| | | | | | | | | | | | | |
| Pass/Fail | | | | | | | | | | | | |
| Notes: | | | | | | | | | | | | |
| | | | | | | | | | | | | |
| Pass/Fail | | | | | | | | | | | | |
| Notes: | | | | | | | | | | | | |
| | | | | | | | | | | | | |
| Pass/Fail | | | | | | | | | | | | |
| Notes: | | | | | | | | | | | | |
| | | | | | | | | | | | | |
| Pass/Fail | | | | | | | | | | | | |
| Notes: | | | | | | | | | | | | |

REMEMBER TO DRAW A SKETCH ON THE BACK SHOWING THE RAMP NUMBERING AND LAYOUT OF INTERSECTION

500R

Haycock
CT

①

Cattle Spring Ck

②

501R

Ramp Inventory

Intersection: Little Springs Way @ Bridge Spring Rd

Date: 4/15/14

Inspector: JD

| Ramp No. | Curb Height (in) Left | Transition length (ft) Left | Curb Height (in) Right | Transition Length (ft) Right | Ramp Width (ft) Min 4' | Ramp Cross Slope | Ramp Running Slope | Landing Area (P/F) | Landing Size ie. 5x5 | Warning Surface (P/F) | Median Crossing (P/F) | Overall (P/F) |
|-----------|--------------------------|-----------------------------------|---------------------------|------------------------------------|---------------------------|------------------------|--------------------------|--------------------------|-------------------------|-----------------------------|-----------------------------|------------------|
| 1 | | | | | | | | | | | | |
| Pass/Fail | | | | | | | | | | F | - | F |
| Notes: | | | | | | | | | | | | |
| 2 | | | | | | | | | | | | |
| Pass/Fail | | | | | | | | | | F | - | F |
| Notes: | | | | | | | | | | | | |
| | | | | | | | | | | | | |
| Pass/Fail | | | | | | | | | | | | |
| Notes: | | | | | | | | | | | | |
| | | | | | | | | | | | | |
| Pass/Fail | | | | | | | | | | | | |
| Notes: | | | | | | | | | | | | |
| | | | | | | | | | | | | |
| Pass/Fail | | | | | | | | | | | | |
| Notes: | | | | | | | | | | | | |
| | | | | | | | | | | | | |
| Pass/Fail | | | | | | | | | | | | |
| Notes: | | | | | | | | | | | | |
| | | | | | | | | | | | | |
| Pass/Fail | | | | | | | | | | | | |
| Notes: | | | | | | | | | | | | |

REMEMBER TO DRAW A SKETCH ON THE BACK SHOWING THE RAMP NUMBERING AND LAYOUT OF INTERSECTION

501R

Little Spring Valley

②
Bridge Spring Rd
①

Ramp Inventory

502

Intersection: Windsor CT

Date: 4/15/14

Inspector: JH

| Ramp No. | Curb Height (in) Left | Transition length (ft) Left | Curb Height (in) Right | Transition Length (ft) Right | Ramp Width (ft) Min 4' | Ramp Cross Slope | Ramp Running Slope | Landing Area (P/F) | Landing Size ie. 5x5 | Warning Surface (P/F) | Median Crossing (P/F) | Overall (P/F) |
|-----------|--------------------------|-----------------------------------|---------------------------|------------------------------------|---------------------------|------------------------|--------------------------|--------------------------|-------------------------|-----------------------------|-----------------------------|------------------|
| 1 | | | | | | | | | | | | |
| Pass/Fail | | | | | | | | | | F | - | F |
| Notes: | | | | | | | | | | | | |
| | | | | | | | | | | | | |
| Pass/Fail | | | | | | | | | | | | |
| Notes: | | | | | | | | | | | | |
| | | | | | | | | | | | | |
| Pass/Fail | | | | | | | | | | | | |
| Notes: | | | | | | | | | | | | |
| | | | | | | | | | | | | |
| Pass/Fail | | | | | | | | | | | | |
| Notes: | | | | | | | | | | | | |
| | | | | | | | | | | | | |
| Pass/Fail | | | | | | | | | | | | |
| Notes: | | | | | | | | | | | | |
| | | | | | | | | | | | | |
| Pass/Fail | | | | | | | | | | | | |
| Notes: | | | | | | | | | | | | |

REMEMBER TO DRAW A SKETCH ON THE BACK SHOWING THE RAMP NUMBERING AND LAYOUT OF INTERSECTION

502R



503R

Ramp Inventory

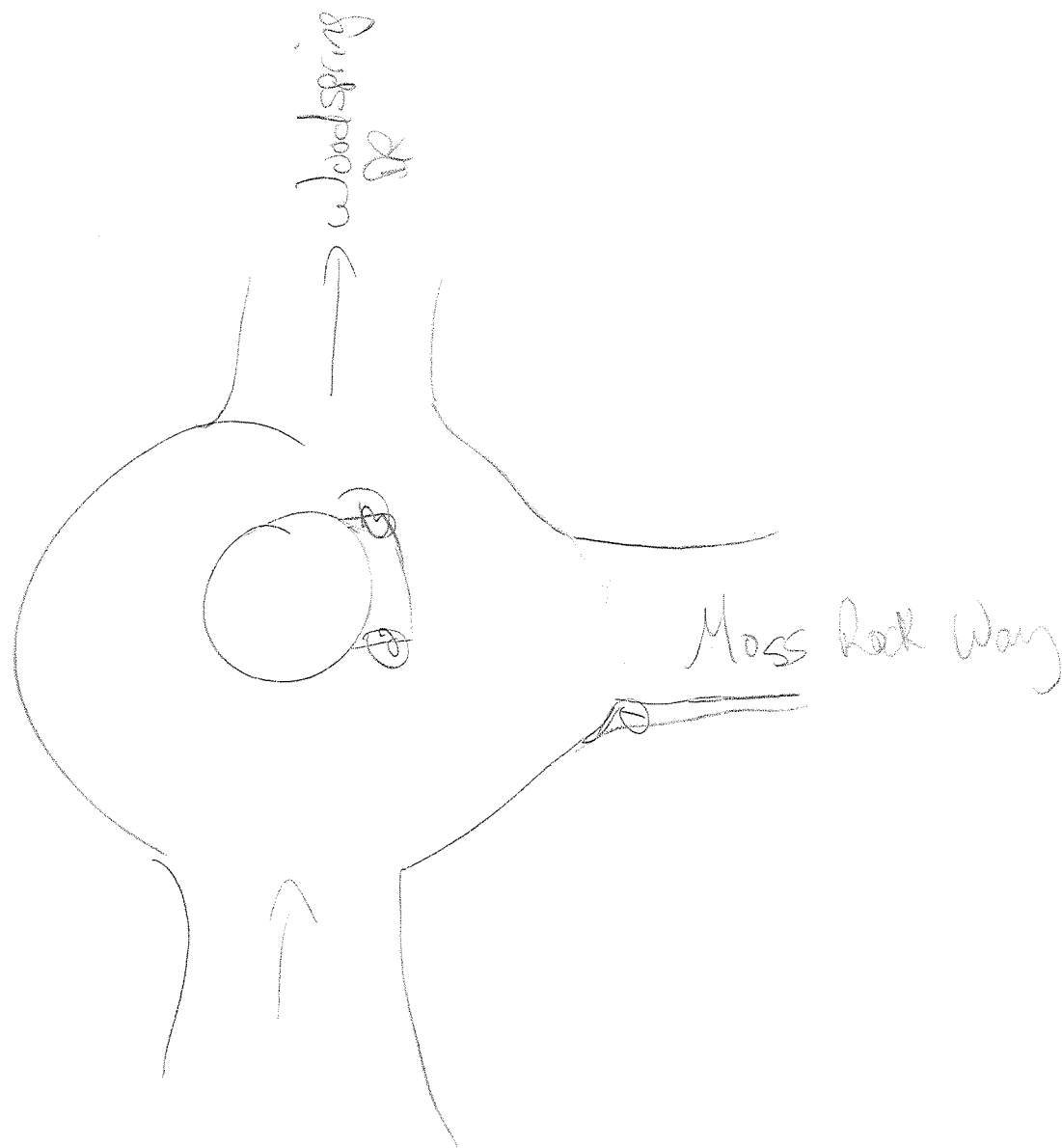
Intersection: Woodspring Drive @ Moss Bark Way
 Date: 4/15/98

Inspector: DTT

| Ramp No. | Curb Height (in) Left | Transition length (ft) Left | Curb Height (in) Right | Transition Length (ft) Right | Ramp Width (ft) Min 4' | Ramp Cross Slope | Ramp Running Slope | Landing Area (P/F) | Landing Size ie. 5x5 | Warning Surface (P/F) | Median Crossing (P/F) | Overall (P/F) |
|-----------|--------------------------|-----------------------------------|---------------------------|------------------------------------|---------------------------|------------------------|--------------------------|--------------------------|-------------------------|-----------------------------|-----------------------------|------------------|
| 1 | | | | | | | | | | | | |
| Pass/Fail | | | | | | | | | | F | - | F |
| Notes: | | | | | | | | | | | | |
| 2 | | | | | | | | | | | | |
| Pass/Fail | | | | | | | | | | F | - | F |
| Notes: | | | | | | | | | | | | |
| 3 | | | | | | | | | | | | |
| Pass/Fail | | | | | | | | | | F | - | F |
| Notes: | | | | | | | | | | | | |
| | | | | | | | | | | | | |
| Pass/Fail | | | | | | | | | | | | |
| Notes: | | | | | | | | | | | | |
| | | | | | | | | | | | | |
| Pass/Fail | | | | | | | | | | | | |
| Notes: | | | | | | | | | | | | |
| | | | | | | | | | | | | |
| Pass/Fail | | | | | | | | | | | | |
| Notes: | | | | | | | | | | | | |

REMEMBER TO DRAW A SKETCH ON THE BACK SHOWING THE RAMP NUMBERING AND LAYOUT OF INTERSECTION

503R



504R

Ramp Inventory

Intersection: Windsor Ave @ Old Log Ct
 Date: 4/15/14



Inspector: DD

| Ramp No. | Curb Height (in) Left | Transition length (ft) Left | Curb Height (in) Right | Transition Length (ft) Right | Ramp Width (ft) Min 4' | Ramp Cross Slope | Ramp Running Slope | Landing Area (P/F) | Landing Size ie. 5x5 | Warning Surface (P/F) | Median Crossing (P/F) | Overall (P/F) |
|-----------|-----------------------|-----------------------------|------------------------|------------------------------|------------------------|------------------|--------------------|--------------------|----------------------|-----------------------|-----------------------|---------------|
| 1 | | | | | | | | | | | | |
| Pass/Fail | | | | | | | | | | F | - | F |
| Notes: | | | | | | | | | | | | |
| 2 | | | | | | | | | | | | |
| Pass/Fail | | | | | | | | | | F | - | F |
| Notes: | | | | | | | | | | | | |
| | | | | | | | | | | | | |
| Pass/Fail | | | | | | | | | | | | |
| Notes: | | | | | | | | | | | | |
| | | | | | | | | | | | | |
| Pass/Fail | | | | | | | | | | | | |
| Notes: | | | | | | | | | | | | |
| | | | | | | | | | | | | |
| Pass/Fail | | | | | | | | | | | | |
| Notes: | | | | | | | | | | | | |
| | | | | | | | | | | | | |
| Pass/Fail | | | | | | | | | | | | |
| Notes: | | | | | | | | | | | | |

REMEMBER TO DRAW A SKETCH ON THE BACK SHOWING THE RAMP NUMBERING AND LAYOUT OF INTERSECTION

504R

OLD LOG CT



WINDSEIDO DE

Ramp Inventory

505R

Intersection:

Windspring Dr @ Woodhurst Glade

Date:

4/5/14

Inspector:

[Signature]

| Ramp No. | Curb Height (in) Left | Transition length (ft) Left | Curb Height (in) Right | Transition Length (ft) Right | Ramp Width (ft) Min 4' | Ramp Cross Slope | Ramp Running Slope | Landing Area (P/F) | Landing Size ie. 5x5 | Warning Surface (P/F) | Median Crossing (P/F) | Overall (P/F) |
|-----------|--------------------------|-----------------------------------|---------------------------|------------------------------------|---------------------------|------------------------|--------------------------|--------------------------|-------------------------|-----------------------------|-----------------------------|------------------|
| 1 | | | | | | | | | | | | |
| Pass/Fail | | | | | | | | | | F | - | F |
| Notes: | | | | | | | | | | | | |
| 2 | | | | | | | | | | | | |
| Pass/Fail | | | | | | | | | | F | - | F |
| Notes: | | | | | | | | | | | | |
| | | | | | | | | | | | | |
| Pass/Fail | | | | | | | | | | | | |
| Notes: | | | | | | | | | | | | |
| | | | | | | | | | | | | |
| Pass/Fail | | | | | | | | | | | | |
| Notes: | | | | | | | | | | | | |
| | | | | | | | | | | | | |
| Pass/Fail | | | | | | | | | | | | |
| Notes: | | | | | | | | | | | | |
| | | | | | | | | | | | | |
| Pass/Fail | | | | | | | | | | | | |
| Notes: | | | | | | | | | | | | |

REMEMBER TO DRAW A SKETCH ON THE BACK SHOWING THE RAMP NUMBERING AND LAYOUT OF INTERSECTION

505R

Woodfont Mine

②

①

Woodsing Dr

Ramp Inventory

Intersection:

Woodspring @ Foxwood Crossway

Date:

4/18/14

Inspector:

JH

506R

| Ramp No. | Curb Height (in) Left | Transition length (ft) Left | Curb Height (in) Right | Transition Length (ft) Right | Ramp Width (ft) Min 4' | Ramp Cross Slope | Ramp Running Slope | Landing Area (P/F) | Landing Size ie. 5x5 | Warning Surface (P/F) | Median Crossing (P/F) | Overall (P/F) |
|-----------|--------------------------|-----------------------------------|---------------------------|------------------------------------|---------------------------|------------------------|--------------------------|--------------------------|-------------------------|-----------------------------|-----------------------------|------------------|
| 1 | | | | | | | | | | | | |
| Pass/Fail | | | | | | | | | | P | - | P |
| Notes: | | | | | | | | | | | | |
| 2 | | | | | | | | | | | | |
| Pass/Fail | | | | | | | | | | F | - | P |
| Notes: | | | | | | | | | | | | |
| 3 | | | | | | | | | | | | |
| Pass/Fail | | | | | | | | | | F | - | F |
| Notes: | | | | | | | | | | | | |
| 4 | | | | | | | | | | | | |
| Pass/Fail | | | | | | | | | | F | - | F |
| Notes: | | | | | | | | | | | | |
| | | | | | | | | | | | | |
| Pass/Fail | | | | | | | | | | | | |
| Notes: | | | | | | | | | | | | |
| | | | | | | | | | | | | |
| Pass/Fail | | | | | | | | | | | | |
| Notes: | | | | | | | | | | | | |

REMEMBER TO DRAW A SKETCH ON THE BACK SHOWING THE RAMP NUMBERING AND LAYOUT OF INTERSECTION

506R

Forward Crossing



Forward Crossing



Waiting



Ramp Inventory

Intersection: Woodbine Dr @ Heatherwood Ct
 Date: 4/15/14

Inspector: [Signature]

(507R)

| Ramp No. | Curb Height (in) Left | Transition length (ft) Left | Curb Height (in) Right | Transition Length (ft) Right | Ramp Width (ft) Min 4' | Ramp Cross Slope | Ramp Running Slope | Landing Area (P/F) | Landing Size ie. 5x5 | Warning Surface (P/F) | Median Crossing (P/F) | Overall (P/F) |
|-----------|--------------------------|-----------------------------------|---------------------------|------------------------------------|---------------------------|------------------------|--------------------------|--------------------------|-------------------------|-----------------------------|-----------------------------|------------------|
| 1 | | | | | | | | | | | | |
| Pass/Fail | | | | | | | | | | F | - | F |
| Notes: | | | | | | | | | | | | |
| 2 | | | | | | | | | | | | |
| Pass/Fail | | | | | | | | | | F | - | F |
| Notes: | | | | | | | | | | | | |
| | | | | | | | | | | | | |
| Pass/Fail | | | | | | | | | | | | |
| Notes: | | | | | | | | | | | | |
| | | | | | | | | | | | | |
| Pass/Fail | | | | | | | | | | | | |
| Notes: | | | | | | | | | | | | |
| | | | | | | | | | | | | |
| Pass/Fail | | | | | | | | | | | | |
| Notes: | | | | | | | | | | | | |
| | | | | | | | | | | | | |
| Pass/Fail | | | | | | | | | | | | |
| Notes: | | | | | | | | | | | | |

REMEMBER TO DRAW A SKETCH ON THE BACK SHOWING THE RAMP NUMBERING AND LAYOUT OF INTERSECTION

(507R)

Heatherwood
ST →

②

①

Woodlands

Ramp Inventory

Intersection: Meadow Way @ Westbury Dr
 Date: 4/15/14

Inspector: [Signature]


(508R)

| Ramp No. | Curb Height (in) Left | Transition length (ft) Left | Curb Height (in) Right | Transition Length (ft) Right | Ramp Width (ft) Min 4' | Ramp Cross Slope | Ramp Running Slope | Landing Area (P/F) | Landing Size ie. 5x5 | Warning Surface (P/F) | Median Crossing (P/F) | Overall (P/F) |
|-----------|-----------------------|-----------------------------|------------------------|------------------------------|------------------------|------------------|--------------------|--------------------|----------------------|-----------------------|-----------------------|---------------|
| 1 | | | | | | | | | | | | |
| Pass/Fail | | | | | | | | | | F | - | F |
| Notes: | | | | | | | | | | | | |
| 2 | | | | | | | | | | | | |
| Pass/Fail | | | | | | | | | | F | - | F |
| Notes: | | | | | | | | | | | | |
| 3 | | | | | | | | | | | | |
| Pass/Fail | | | | | | | | | | F | F | F |
| Notes: | | | | | | | | | | | | |
| | | | | | | | | | | | | |
| Pass/Fail | | | | | | | | | | | | |
| Notes: | | | | | | | | | | | | |
| | | | | | | | | | | | | |
| Pass/Fail | | | | | | | | | | | | |
| Notes: | | | | | | | | | | | | |
| | | | | | | | | | | | | |
| Pass/Fail | | | | | | | | | | | | |
| Notes: | | | | | | | | | | | | |

REMEMBER TO DRAW A SKETCH ON THE BACK SHOWING THE RAMP NUMBERING AND LAYOUT OF INTERSECTION

(508R)

Woodgrass Dr




Meadow

way



3



Ramp Inventory

Intersection: Meadow Way @ PARKSIDE PL
 Date: 4/15/14

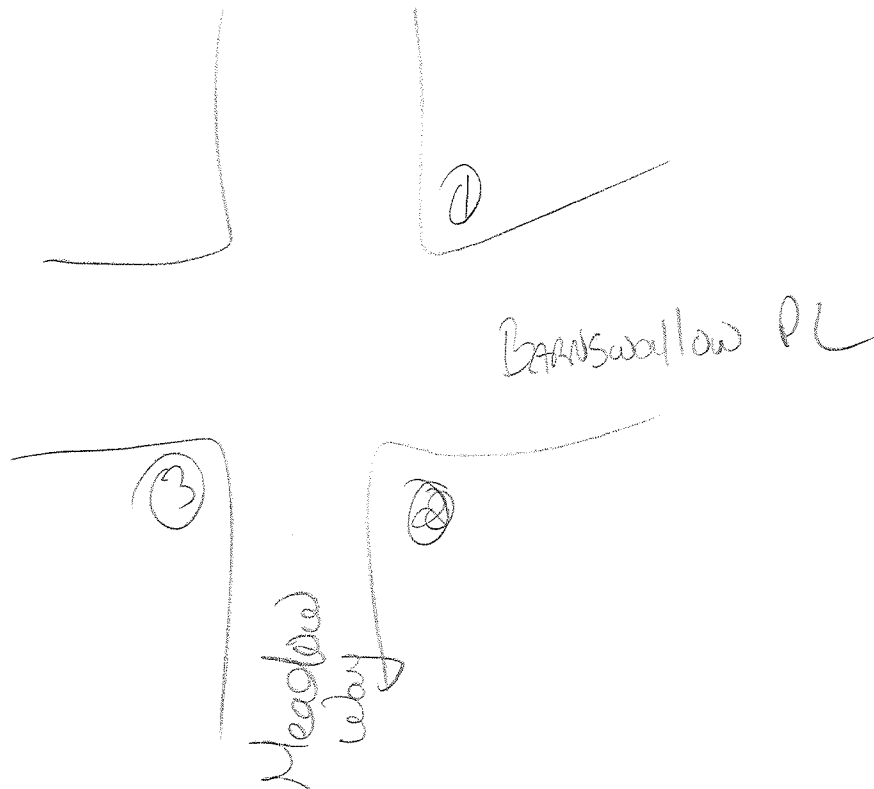
Inspector: RT

509R

| Ramp No. | Curb Height (in) Left | Transition length (ft) Left | Curb Height (in) Right | Transition Length (ft) Right | Ramp Width (ft) Min 4' | Ramp Cross Slope | Ramp Running Slope | Landing Area (P/F) | Landing Size ie. 5x5 | Warning Surface (P/F) | Median Crossing (P/F) | Overall (P/F) |
|-----------|--------------------------|-----------------------------------|---------------------------|------------------------------------|---------------------------|------------------------|--------------------------|--------------------------|-------------------------|-----------------------------|-----------------------------|------------------|
| 1 | | | | | | | | | | | | |
| Pass/Fail | | | | | | | | | | F | - | F |
| Notes: | | | | | | | | | | | | |
| 2 | | | | | | | | | | | | |
| Pass/Fail | | | | | | | | | | F | - | F |
| Notes: | | | | | | | | | | | | |
| 3 | | | | | | | | | | | | |
| Pass/Fail | | | | | | | | | | F | - | F |
| Notes: | | | | | | | | | | | | |
| | | | | | | | | | | | | |
| Pass/Fail | | | | | | | | | | | | |
| Notes: | | | | | | | | | | | | |
| | | | | | | | | | | | | |
| Pass/Fail | | | | | | | | | | | | |
| Notes: | | | | | | | | | | | | |
| | | | | | | | | | | | | |
| Pass/Fail | | | | | | | | | | | | |
| Notes: | | | | | | | | | | | | |

REMEMBER TO DRAW A SKETCH ON THE BACK SHOWING THE RAMP NUMBERING AND LAYOUT OF INTERSECTION

509R



5.0R

Ramp Inventory

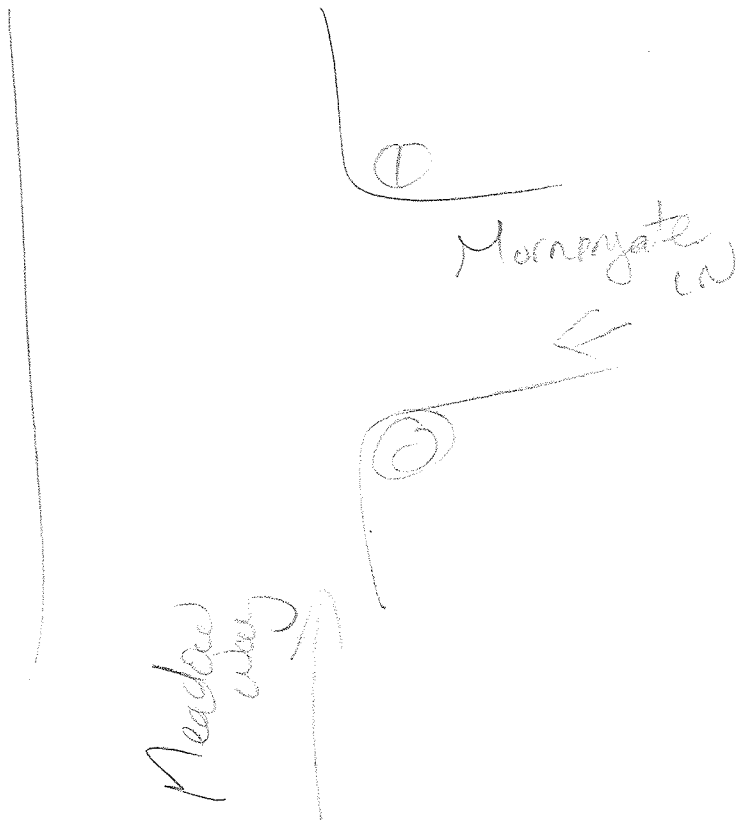
Intersection: Meadow Way @ Monmouth W
 Date: 9/15/14

Inspector: [Signature]

| Ramp No. | Curb Height (in) Left | Transition length (ft) Left | Curb Height (in) Right | Transition Length (ft) Right | Ramp Width (ft) Min 4' | Ramp Cross Slope | Ramp Running Slope | Landing Area (P/F) | Landing Size ie. 5x5 | Warning Surface (P/F) | Median Crossing (P/F) | Overall (P/F) |
|-----------|--------------------------|-----------------------------------|---------------------------|------------------------------------|---------------------------|------------------------|--------------------------|--------------------------|-------------------------|-----------------------------|-----------------------------|------------------|
| 1 | | | | | | | | | | | | |
| Pass/Fail | | | | | | | | | | F | - | F |
| Notes: | | | | | | | | | | | | |
| 2 | | | | | | | | | | | | |
| Pass/Fail | | | | | | | | | | F | - | F |
| Notes: | | | | | | | | | | | | |
| | | | | | | | | | | | | |
| Pass/Fail | | | | | | | | | | | | |
| Notes: | | | | | | | | | | | | |
| | | | | | | | | | | | | |
| Pass/Fail | | | | | | | | | | | | |
| Notes: | | | | | | | | | | | | |
| | | | | | | | | | | | | |
| Pass/Fail | | | | | | | | | | | | |
| Notes: | | | | | | | | | | | | |
| | | | | | | | | | | | | |
| Pass/Fail | | | | | | | | | | | | |
| Notes: | | | | | | | | | | | | |

REMEMBER TO DRAW A SKETCH ON THE BACK SHOWING THE RAMP NUMBERING AND LAYOUT OF INTERSECTION

510R



Ramp Inventory

Intersection:

Date:

Meadow Way @ Barnswallow Way
4/15/14

Inspector:

142

511R

| Ramp No. | Curb Height (in) Left | Transition length (ft) Left | Curb Height (in) Right | Transition Length (ft) Right | Ramp Width (ft) Min 4' | Ramp Cross Slope | Ramp Running Slope | Landing Area (P/F) | Landing Size ie. 5x5 | Warning Surface (P/F) | Median Crossing (P/F) | Overall (P/F) |
|-----------|--------------------------|-----------------------------------|---------------------------|------------------------------------|---------------------------|------------------------|--------------------------|--------------------------|-------------------------|-----------------------------|-----------------------------|------------------|
| 1 | | | | | | | | | | | | |
| Pass/Fail | | | | | | | | | | F | + | F |
| Notes: | | | | | | | | | | | | |
| | | | | | | | | | | | | |
| Pass/Fail | | | | | | | | | | | | |
| Notes: | | | | | | | | | | | | |
| | | | | | | | | | | | | |
| Pass/Fail | | | | | | | | | | | | |
| Notes: | | | | | | | | | | | | |
| | | | | | | | | | | | | |
| Pass/Fail | | | | | | | | | | | | |
| Notes: | | | | | | | | | | | | |
| | | | | | | | | | | | | |
| Pass/Fail | | | | | | | | | | | | |
| Notes: | | | | | | | | | | | | |
| | | | | | | | | | | | | |
| Pass/Fail | | | | | | | | | | | | |
| Notes: | | | | | | | | | | | | |
| | | | | | | | | | | | | |
| Pass/Fail | | | | | | | | | | | | |
| Notes: | | | | | | | | | | | | |

REMEMBER TO DRAW A SKETCH ON THE BACK SHOWING THE RAMP NUMBERING AND LAYOUT OF INTERSECTION

511R

Barnswallow
Way

①

Meadow
Way →

Ramp Inventory

(5122)

Intersection:

Hardway Way @ West Spawo Way

Date:

4/15/14

Inspector:

DA

| Ramp No. | Curb Height (in) Left | Transition length (ft) Left | Curb Height (in) Right | Transition Length (ft) Right | Ramp Width (ft) Min 4' | Ramp Cross Slope | Ramp Running Slope | Landing Area (P/F) | Landing Size ie. 5x5 | Warning Surface (P/F) | Median Crossing (P/F) | Overall (P/F) |
|-----------|--------------------------|-----------------------------------|---------------------------|------------------------------------|---------------------------|------------------------|--------------------------|--------------------------|-------------------------|-----------------------------|-----------------------------|------------------|
| 1 | | | | | | | | | | | | |
| Pass/Fail | | | | | | | | | | F | - | F |
| Notes: | | | | | | | | | | | | |
| 2 | | | | | | | | | | | | |
| Pass/Fail | | | | | | | | | | F | - | F |
| Notes: | | | | | | | | | | | | |
| 3 | | | | | | | | | | | | |
| Pass/Fail | | | | | | | | | | F | - | F |
| Notes: | | | | | | | | | | | | |
| | | | | | | | | | | | | |
| Pass/Fail | | | | | | | | | | | | |
| Notes: | | | | | | | | | | | | |
| | | | | | | | | | | | | |
| Pass/Fail | | | | | | | | | | | | |
| Notes: | | | | | | | | | | | | |
| | | | | | | | | | | | | |
| Pass/Fail | | | | | | | | | | | | |
| Notes: | | | | | | | | | | | | |

REMEMBER TO DRAW A SKETCH ON THE BACK SHOWING THE RAMP NUMBERING AND LAYOUT OF INTERSECTION

512R

③

Headon

when



②

①

Well spring way

Ramp Inventory

Intersection:

Date:

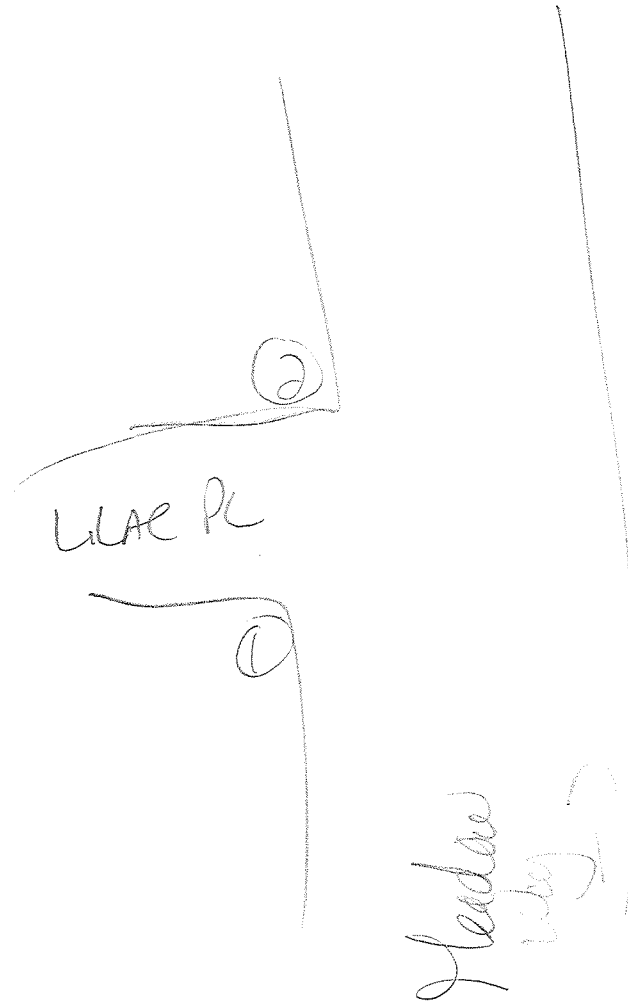
Inspector:

513R

| Ramp No. | Curb Height (in) Left | Transition length (ft) Left | Curb Height (in) Right | Transition Length (ft) Right | Ramp Width (ft) Min 4' | Ramp Cross Slope | Ramp Running Slope | Landing Area (P/F) | Landing Size ie. 5x5 | Warning Surface (P/F) | Median Crossing (P/F) | Overall (P/F) |
|-----------|--------------------------|-----------------------------------|---------------------------|------------------------------------|---------------------------|------------------------|--------------------------|--------------------------|-------------------------|-----------------------------|-----------------------------|------------------|
| 1 | | | | | | | | | | | | |
| Pass/Fail | | | | | | | | | | F | - | F |
| Notes: | | | | | | | | | | | | |
| 2 | | | | | | | | | | | | |
| Pass/Fail | | | | | | | | | | F | - | F |
| Notes: | | | | | | | | | | | | |
| | | | | | | | | | | | | |
| Pass/Fail | | | | | | | | | | | | |
| Notes: | | | | | | | | | | | | |
| | | | | | | | | | | | | |
| Pass/Fail | | | | | | | | | | | | |
| Notes: | | | | | | | | | | | | |
| | | | | | | | | | | | | |
| Pass/Fail | | | | | | | | | | | | |
| Notes: | | | | | | | | | | | | |
| | | | | | | | | | | | | |
| Pass/Fail | | | | | | | | | | | | |
| Notes: | | | | | | | | | | | | |

REMEMBER TO DRAW A SKETCH ON THE BACK SHOWING THE RAMP NUMBERING AND LAYOUT OF INTERSECTION

513R



514R

Ramp Inventory



Intersection: Meadow Way @ Morning Glory Trail/Pace
 Date: 4/15/14

Inspector: [Signature]

| Ramp No. | Curb Height (in) Left | Transition length (ft) Left | Curb Height (in) Right | Transition Length (ft) Right | Ramp Width (ft) Min 4' | Ramp Cross Slope | Ramp Running Slope | Landing Area (P/F) | Landing Size ie. 5x5 | Warning Surface (P/F) | Median Crossing (P/F) | Overall (P/F) |
|-----------|--------------------------|-----------------------------------|---------------------------|------------------------------------|---------------------------|------------------------|--------------------------|--------------------------|-------------------------|-----------------------------|-----------------------------|------------------|
| 1 | | | | | | | | | | | | |
| Pass/Fail | | | | | | | | | | F | - | F |
| Notes: | | | | | | | | | | | | |
| 2 | | | | | | | | | | | | |
| Pass/Fail | | | | | | | | | | F | - | F |
| Notes: | | | | | | | | | | | | |
| 3 | | | | | | | | | | | | |
| Pass/Fail | | | | | | | | | | F | - | F |
| Notes: | | | | | | | | | | | | |
| 4 | | | | | | | | | | | | |
| Pass/Fail | | | | | | | | | | F | - | F |
| Notes: | | | | | | | | | | | | |
| | | | | | | | | | | | | |
| Pass/Fail | | | | | | | | | | | | |
| Notes: | | | | | | | | | | | | |
| | | | | | | | | | | | | |
| Pass/Fail | | | | | | | | | | | | |
| Notes: | | | | | | | | | | | | |



REMEMBER TO DRAW A SKETCH ON THE BACK SHOWING THE RAMP NUMBERING AND LAYOUT OF INTERSECTION

514R



Morning Glory Pl
→

Morning Glory Trail
←



Meadow
↑

515R

Ramp Inventory

Intersection:

Meadow Way @ Bungalow Cir

Date:

4/15/14

Inspector:

JH

| Ramp No. | Curb Height (in) Left | Transition length (ft) Left | Curb Height (in) Right | Transition Length (ft) Right | Ramp Width (ft) Min 4' | Ramp Cross Slope | Ramp Running Slope | Landing Area (P/F) | Landing Size ie. 5x5 | Warning Surface (P/F) | Median Crossing (P/F) | Overall (P/F) |
|-----------|--------------------------|-----------------------------------|---------------------------|------------------------------------|---------------------------|------------------------|--------------------------|--------------------------|-------------------------|-----------------------------|-----------------------------|------------------|
| 1 | | | | | | | | | | | | |
| Pass/Fail | | | | | | | | | | F | - | F |
| Notes: | | | | | | | | | | | | |
| 2 | | | | | | | | | | | | |
| Pass/Fail | | | | | | | | | | F | - | F |
| Notes: | | | | | | | | | | | | |
| | | | | | | | | | | | | |
| Pass/Fail | | | | | | | | | | | | |
| Notes: | | | | | | | | | | | | |
| | | | | | | | | | | | | |
| Pass/Fail | | | | | | | | | | | | |
| Notes: | | | | | | | | | | | | |
| | | | | | | | | | | | | |
| Pass/Fail | | | | | | | | | | | | |
| Notes: | | | | | | | | | | | | |
| | | | | | | | | | | | | |
| Pass/Fail | | | | | | | | | | | | |
| Notes: | | | | | | | | | | | | |

REMEMBER TO DRAW A SKETCH ON THE BACK SHOWING THE RAMP NUMBERING AND LAYOUT OF INTERSECTION

515R

Bridge
circle

⑦

⑧

Meadow
way →

Ramp Inventory

Intersection: Monterey Gate rd @ Boblink rd / turn @ Morongo
 Date: 4/18/14


Inspector: DT

516R


| Ramp No. | Curb Height (in) Left | Transition length (ft) Left | Curb Height (in) Right | Transition Length (ft) Right | Ramp Width (ft) Min 4' | Ramp Cross Slope | Ramp Running Slope | Landing Area (P/F) | Landing Size ie. 5x5 | Warning Surface (P/F) | Median Crossing (P/F) | Overall (P/F) |
|-----------|-----------------------|-----------------------------|------------------------|------------------------------|------------------------|------------------|--------------------|--------------------|----------------------|-----------------------|-----------------------|---------------|
| 1 | | | | | | | | | | | | |
| Pass/Fail | | | | | | | | | | P | - | F |
| Notes: | | | | | | | | | | | | |
| 2 | | | | | | | | | | | | |
| Pass/Fail | | | | | | | | | | F | - | F |
| Notes: | | | | | | | | | | | | |
| 3 | | | | | | | | | | | | |
| Pass/Fail | | | | | | | | | | F | - | F |
| Notes: | | | | | | | | | | | | |
| 4 | | | | | | | | | | | | |
| Pass/Fail | | | | | | | | | | F | - | F |
| Notes: | | | | | | | | | | | | |
| 5 | | | | | | | | | | | | |
| Pass/Fail | | | | | | | | | | F | - | F |
| Notes: | | | | | | | | | | | | |
| 6 | | | | | | | | | | | | |
| Pass/Fail | | | | | | | | | | F | - | F |
| Notes: | | | | | | | | | | | | |

REMEMBER TO DRAW A SKETCH ON THE BACK SHOWING THE RAMP NUMBERING AND LAYOUT OF INTERSECTION

516R



Morning-Gate LN



517R

Ramp Inventory

Intersection: Manning GATE LN @ Johnny GATE Ct

Date: 7/15/14

Inspector: JH

| Ramp No. | Curb Height (in) Left | Transition length (ft) Left | Curb Height (in) Right | Transition Length (ft) Right | Ramp Width (ft) Min 4' | Ramp Cross Slope | Ramp Running Slope | Landing Area (P/F) | Landing Size ie. 5x5 | Warning Surface (P/F) | Median Crossing (P/F) | Overall (P/F) |
|-----------|-----------------------|-----------------------------|------------------------|------------------------------|------------------------|------------------|--------------------|--------------------|----------------------|-----------------------|-----------------------|---------------|
| 1 | | | | | | | | | | | | |
| Pass/Fail | | | | | | | | | | F | - | F |
| Notes: | | | | | | | | | | | | |
| 2 | | | | | | | | | | | | |
| Pass/Fail | | | | | | | | | | F | - | I |
| Notes: | | | | | | | | | | | | |
| | | | | | | | | | | | | |
| Pass/Fail | | | | | | | | | | | | |
| Notes: | | | | | | | | | | | | |
| | | | | | | | | | | | | |
| Pass/Fail | | | | | | | | | | | | |
| Notes: | | | | | | | | | | | | |
| | | | | | | | | | | | | |
| Pass/Fail | | | | | | | | | | | | |
| Notes: | | | | | | | | | | | | |
| | | | | | | | | | | | | |
| Pass/Fail | | | | | | | | | | | | |
| Notes: | | | | | | | | | | | | |

REMEMBER TO DRAW A SKETCH ON THE BACK SHOWING THE RAMP NUMBERING AND LAYOUT OF INTERSECTION

517R



Morning Gate
L

②



Morning Gate CT

①

Intersection:

Morning GATE LN @

Ramp Inventory

McDonough's Entrance

Date:

4/15/14

Inspector:


17

518R

| Ramp No. | Curb Height (in) Left | Transition length (ft) Left | Curb Height (in) Right | Transition Length (ft) Right | Ramp Width (ft) Min 4' | Ramp Cross Slope | Ramp Running Slope | Landing Area (P/F) | Landing Size ie. 5x5 | Warning Surface (P/F) | Median Crossing (P/F) | Overall (P/F) |
|-----------|--------------------------|-----------------------------------|---------------------------|------------------------------------|---------------------------|------------------------|--------------------------|--------------------------|-------------------------|-----------------------------|-----------------------------|------------------|
| 1 | | | | | | | | | | | | |
| Pass/Fail | | | | | | | | | | F | - | F |
| Notes: | | | | | | | | | | | | |
| 2 | | | | | | | | | | | | |
| Pass/Fail | | | | | | | | | | F | - | F |
| Notes: | | | | | | | | | | | | |
| | | | | | | | | | | | | |
| Pass/Fail | | | | | | | | | | | | |
| Notes: | | | | | | | | | | | | |
| | | | | | | | | | | | | |
| Pass/Fail | | | | | | | | | | | | |
| Notes: | | | | | | | | | | | | |
| | | | | | | | | | | | | |
| Pass/Fail | | | | | | | | | | | | |
| Notes: | | | | | | | | | | | | |
| | | | | | | | | | | | | |
| Pass/Fail | | | | | | | | | | | | |
| Notes: | | | | | | | | | | | | |

REMEMBER TO DRAW A SKETCH ON THE BACK SHOWING THE RAMP NUMBERING AND LAYOUT OF INTERSECTION

518R



Mc Donald's Entrance

Morning Gate
Way



Ramp Inventory

519R

Intersection:

Date:

Well Spring Way @ Well Spring Ct

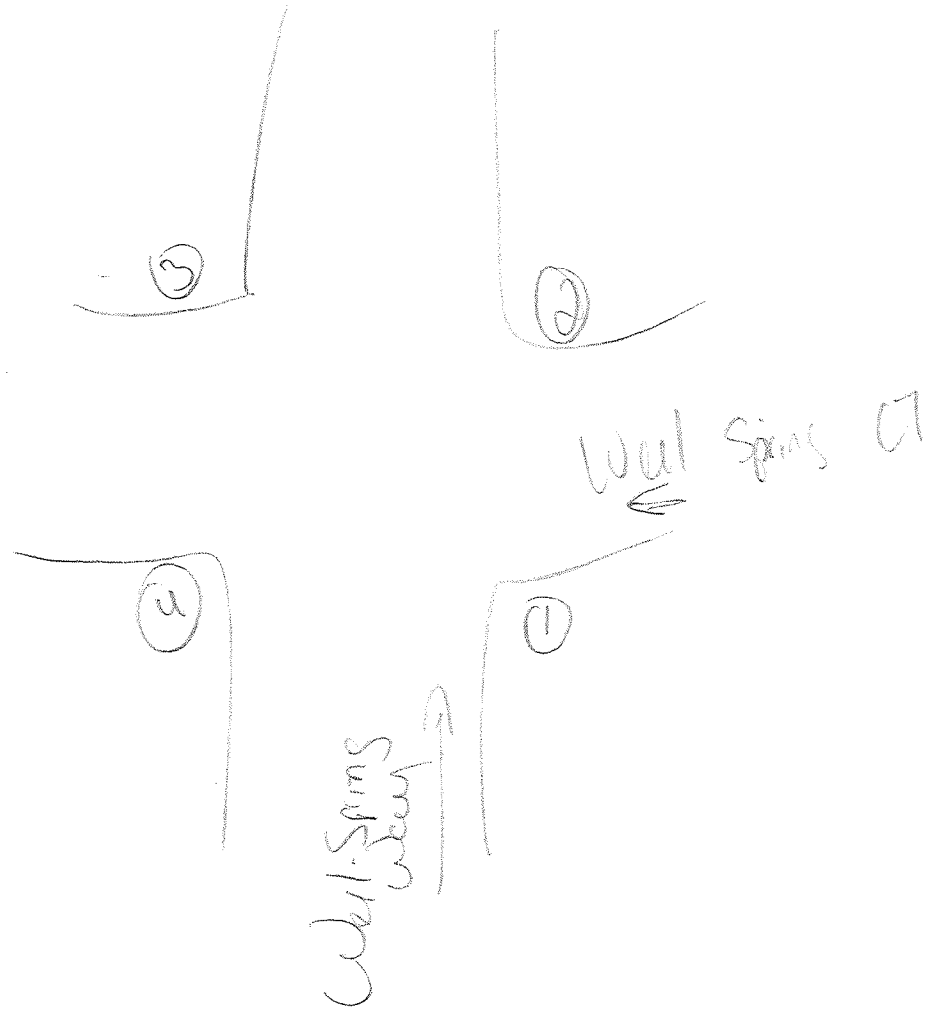
Inspector:

JH

| Ramp No. | Curb Height (in) Left | Transition length (ft) Left | Curb Height (in) Right | Transition Length (ft) Right | Ramp Width (ft) Min 4' | Ramp Cross Slope | Ramp Running Slope | Landing Area (P/F) | Landing Size ie. 5x5 | Warning Surface (P/F) | Median Crossing (P/F) | Overall (P/F) |
|-----------|-----------------------|-----------------------------|------------------------|------------------------------|------------------------|------------------|--------------------|--------------------|----------------------|-----------------------|-----------------------|---------------|
| 1 | | | | | | | | | | | | |
| Pass/Fail | | | | | | | | | | P | - | P |
| Notes: | | | | | | | | | | | | |
| 2 | | | | | | | | | | | | |
| Pass/Fail | | | | | | | | | | P | - | P |
| Notes: | | | | | | | | | | | | |
| 3 | | | | | | | | | | | | |
| Pass/Fail | | | | | | | | | | P | - | P |
| Notes: | | | | | | | | | | | | |
| 4 | | | | | | | | | | | | |
| Pass/Fail | | | | | | | | | | P | - | P |
| Notes: | | | | | | | | | | | | |
| | | | | | | | | | | | | |
| Pass/Fail | | | | | | | | | | | | |
| Notes: | | | | | | | | | | | | |
| | | | | | | | | | | | | |
| Pass/Fail | | | | | | | | | | | | |
| Notes: | | | | | | | | | | | | |

REMEMBER TO DRAW A SKETCH ON THE BACK SHOWING THE RAMP NUMBERING AND LAYOUT OF INTERSECTION

519R



520R

Ramp Inventory

Intersection: BARNGATE Circle @ Heatherfield Trail


Date: 4/15/14

Inspector: BT

| Ramp No. | Curb Height (in) Left | Transition length (ft) Left | Curb Height (in) Right | Transition Length (ft) Right | Ramp Width (ft) Min 4' | Ramp Cross Slope | Ramp Running Slope | Landing Area (P/F) | Landing Size ie. 5x5 | Warning Surface (P/F) | Median Crossing (P/F) | Overall (P/F) |
|-----------|--------------------------|-----------------------------------|---------------------------|------------------------------------|---------------------------|------------------------|--------------------------|--------------------------|-------------------------|-----------------------------|-----------------------------|------------------|
| 1 | | | | | | | | | | | | |
| Pass/Fail | | | | | | | | | | P | - | F |
| Notes: | | | | | | | | | | | | |
| 2 | | | | | | | | | | | | |
| Pass/Fail | | | | | | | | | | P | - | F |
| Notes: | | | | | | | | | | | | |
| 3 | | | | | | | | | | | | |
| Pass/Fail | | | | | | | | | | P | - | F |
| Notes: | | | | | | | | | | | | |
| 4 | | | | | | | | | | | | |
| Pass/Fail | | | | | | | | | | P | - | F |
| Notes: | | | | | | | | | | | | |
| | | | | | | | | | | | | |
| Pass/Fail | | | | | | | | | | | | |
| Notes: | | | | | | | | | | | | |
| | | | | | | | | | | | | |
| Pass/Fail | | | | | | | | | | | | |
| Notes: | | | | | | | | | | | | |

REMEMBER TO DRAW A SKETCH ON THE BACK SHOWING THE RAMP NUMBERING AND LAYOUT OF INTERSECTION

520R



Breakdown Circle

9

H.F. Place

3

Ramp Inventory

Intersection: BARNGATE Circle @ Vineyard Path @ Applefield Path
 Date: _____

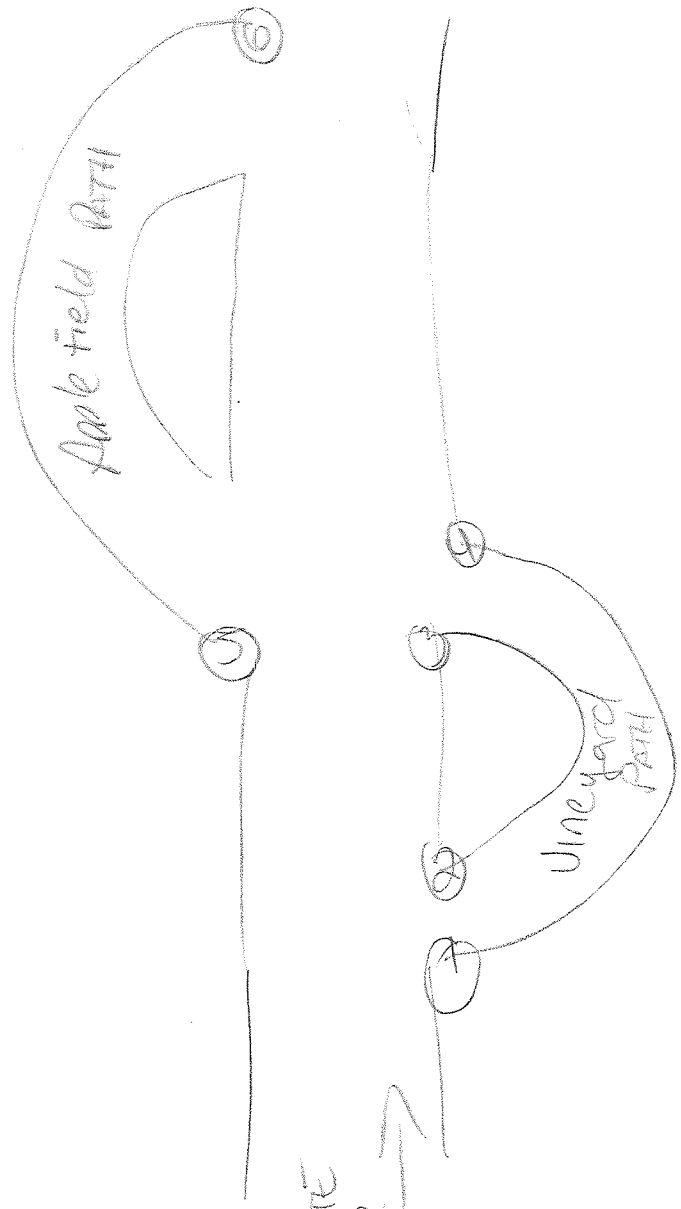
521R

Inspector: _____

| Ramp No. | Curb Height (in) Left | Transition length (ft) Left | Curb Height (in) Right | Transition Length (ft) Right | Ramp Width (ft) Min 4' | Ramp Cross Slope | Ramp Running Slope | Landing Area (P/F) | Landing Size ie. 5x5 | Warning Surface (P/F) | Median Crossing (P/F) | Overall (P/F) |
|-----------|--------------------------|-----------------------------------|---------------------------|------------------------------------|---------------------------|------------------------|--------------------------|--------------------------|-------------------------|-----------------------------|-----------------------------|------------------|
| 1 | | | | | | | | | | | | |
| Pass/Fail | | | | | | | | | | F | - | F |
| Notes: | | | | | | | | | | | | |
| 2 | | | | | | | | | | | | |
| Pass/Fail | | | | | | | | | | F | - | F |
| Notes: | | | | | | | | | | | | |
| 3 | | | | | | | | | | | | |
| Pass/Fail | | | | | | | | | | F | - | F |
| Notes: | | | | | | | | | | | | |
| 4 | | | | | | | | | | | | |
| Pass/Fail | | | | | | | | | | F | - | F |
| Notes: | | | | | | | | | | | | |
| 5 | | | | | | | | | | | | |
| Pass/Fail | | | | | | | | | | F | - | F |
| Notes: | | | | | | | | | | | | |
| 6 | | | | | | | | | | | | |
| Pass/Fail | | | | | | | | | | F | - | F |
| Notes: | | | | | | | | | | | | |

REMEMBER TO DRAW A SKETCH ON THE BACK SHOWING THE RAMP NUMBERING AND LAYOUT OF INTERSECTION

521R



Barnsgate
Circle →

Apple Field Path

Vineyard Path

522R

Ramp Inventory

Intersection: Bensgate Circle @ Buckhorn Trail

Date: 4/15/14

Inspector: RH

| Ramp No. | Curb Height (in) Left | Transition length (ft) Left | Curb Height (in) Right | Transition Length (ft) Right | Ramp Width (ft) Min 4' | Ramp Cross Slope | Ramp Running Slope | Landing Area (P/F) | Landing Size ie. 5x5 | Warning Surface (P/F) | Median Crossing (P/F) | Overall (P/F) |
|-----------|--------------------------|-----------------------------------|---------------------------|------------------------------------|---------------------------|------------------------|--------------------------|--------------------------|-------------------------|-----------------------------|-----------------------------|------------------|
| 1 | | | | | | | | | | | | |
| Pass/Fail | | | | | | | | | | P | - | P |
| Notes: | | | | | | | | | | | | |
| 2 | | | | | | | | | | | | |
| Pass/Fail | | | | | | | | | | F | - | F |
| Notes: | | | | | | | | | | | | |
| 3 | | | | | | | | | | | | |
| Pass/Fail | | | | | | | | | | F | - | F |
| Notes: | | | | | | | | | | | | |
| 4 | | | | | | | | | | | | |
| Pass/Fail | | | | | | | | | | F | - | F |
| Notes: | | | | | | | | | | | | |
| | | | | | | | | | | | | |
| Pass/Fail | | | | | | | | | | | | |
| Notes: | | | | | | | | | | | | |
| | | | | | | | | | | | | |
| Pass/Fail | | | | | | | | | | | | |
| Notes: | | | | | | | | | | | | |

REMEMBER TO DRAW A SKETCH ON THE BACK SHOWING THE RAMP NUMBERING AND LAYOUT OF INTERSECTION

522R



BARNES GATE Circle

Ramp Inventory

Intersection: Bucks Run Trail @ Tawn Ct @ HART GLENCE

Date: 4/15/14

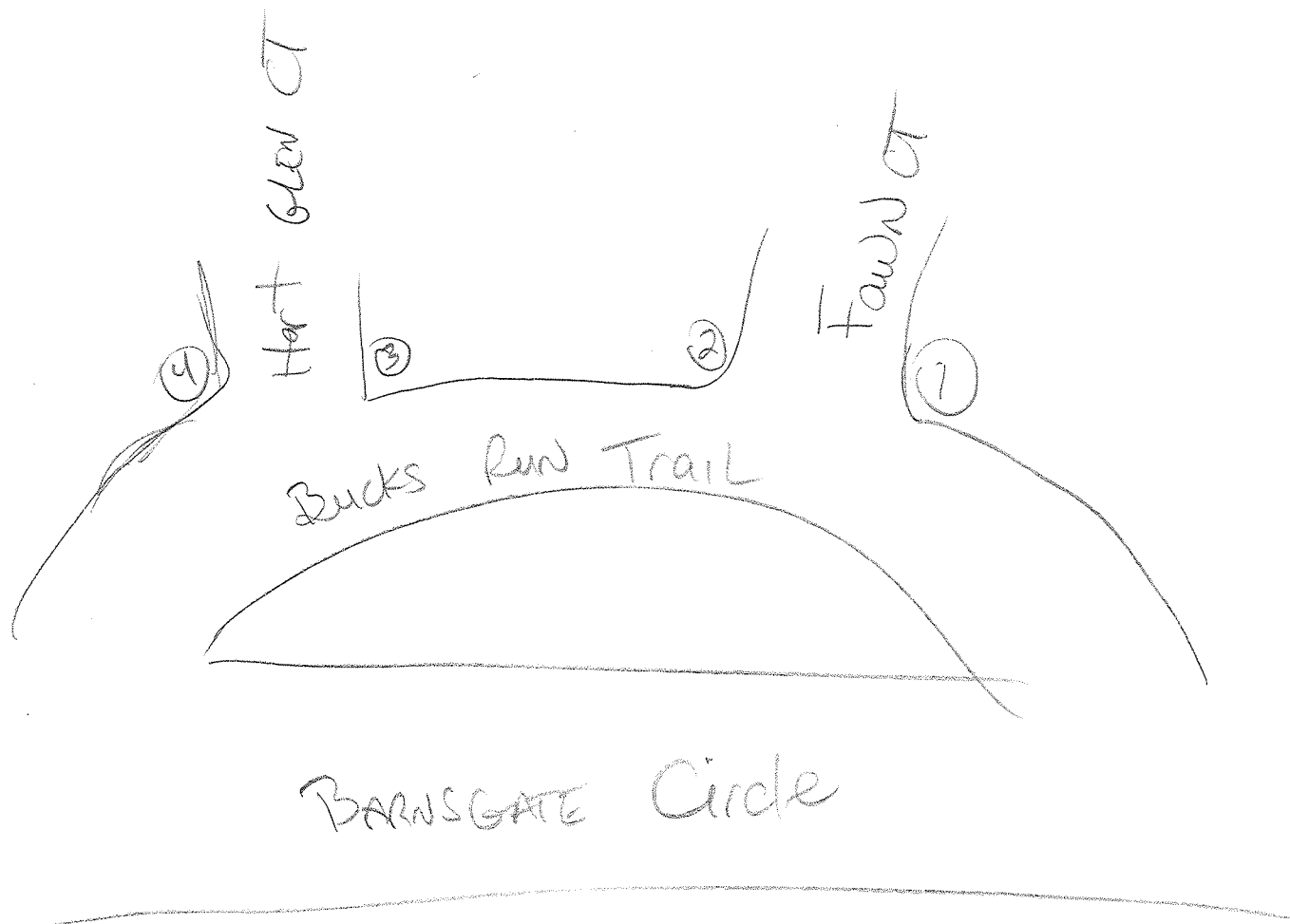
Inspector: JH

523R

| Ramp No. | Curb Height (in) Left | Transition length (ft) Left | Curb Height (in) Right | Transition Length (ft) Right | Ramp Width (ft) Min 4' | Ramp Cross Slope | Ramp Running Slope | Landing Area (P/F) | Landing Size ie. 5x5 | Warning Surface (P/F) | Median Crossing (P/F) | Overall (P/F) |
|-----------|--------------------------|-----------------------------------|---------------------------|------------------------------------|---------------------------|------------------------|--------------------------|--------------------------|-------------------------|-----------------------------|-----------------------------|------------------|
| 1 | | | | | | | | | | | | |
| Pass/Fail | | | | | | | | | | F | - | F |
| Notes: | | | | | | | | | | | | |
| 2 | | | | | | | | | | | | |
| Pass/Fail | | | | | | | | | | F | - | F |
| Notes: | | | | | | | | | | | | |
| 3 | | | | | | | | | | | | |
| Pass/Fail | | | | | | | | | | F | - | F |
| Notes: | | | | | | | | | | | | |
| 4 | | | | | | | | | | | | |
| Pass/Fail | | | | | | | | | | F | - | F |
| Notes: | | | | | | | | | | | | |
| | | | | | | | | | | | | |
| Pass/Fail | | | | | | | | | | | | |
| Notes: | | | | | | | | | | | | |
| | | | | | | | | | | | | |
| Pass/Fail | | | | | | | | | | | | |
| Notes: | | | | | | | | | | | | |

REMEMBER TO DRAW A SKETCH ON THE BACK SHOWING THE RAMP NUMBERING AND LAYOUT OF INTERSECTION

523R



524

Ramp Inventory

Intersection:

Bam Gate Circle @ Cherrywood Ct @ Honey Glen Ct

Date:

4/15/14

Inspector:

JBL

| Ramp No. | Curb Height (in) Left | Transition length (ft) Left | Curb Height (in) Right | Transition Length (ft) Right | Ramp Width (ft) Min 4' | Ramp Cross Slope | Ramp Running Slope | Landing Area (P/F) | Landing Size ie. 5x5 | Warning Surface (P/F) | Median Crossing (P/F) | Overall (P/F) |
|-----------|--------------------------|-----------------------------------|---------------------------|------------------------------------|---------------------------|------------------------|--------------------------|--------------------------|-------------------------|-----------------------------|-----------------------------|------------------|
| 1 | | | | | | | | | | | | |
| Pass/Fail | | | | | | | | | | F | - | F |
| Notes: | | | | | | | | | | | | |
| 2 | | | | | | | | | | | | |
| Pass/Fail | | | | | | | | | | F | - | F |
| Notes: | | | | | | | | | | | | |
| 3 | | | | | | | | | | | | |
| Pass/Fail | | | | | | | | | | F | - | F |
| Notes: | | | | | | | | | | | | |
| 4 | | | | | | | | | | | | |
| Pass/Fail | | | | | | | | | | F | - | F |
| Notes: | | | | | | | | | | | | |
| | | | | | | | | | | | | |
| Pass/Fail | | | | | | | | | | | | |
| Notes: | | | | | | | | | | | | |
| | | | | | | | | | | | | |
| Pass/Fail | | | | | | | | | | | | |
| Notes: | | | | | | | | | | | | |

REMEMBER TO DRAW A SKETCH ON THE BACK SHOWING THE RAMP NUMBERING AND LAYOUT OF INTERSECTION

524R

CHERRYWOOD
CT

①

②

BRUSGATE Circle

→

④

Honey Glen CT

③

Ramp Inventory

Intersection:

Barnesgate Circle @ Heathstone Trail @ Pear Blossum Place

Date:

6/15/14


Inspector:

JH


| Ramp No. | Curb Height (in) Left | Transition length (ft) Left | Curb Height (in) Right | Transition Length (ft) Right | Ramp Width (ft) Min 4' | Ramp Cross Slope | Ramp Running Slope | Landing Area (P/F) | Landing Size ie. 5x5 | Warning Surface (P/F) | Median Crossing (P/F) | Overall (P/F) |
|-----------|--------------------------|-----------------------------------|---------------------------|------------------------------------|---------------------------|------------------------|--------------------------|--------------------------|-------------------------|-----------------------------|-----------------------------|------------------|
| 1 | | | | | | | | | | | | |
| Pass/Fail | | | | | | | | | | F | - | F |
| Notes: | | | | | | | | | | | | |
| 2 | | | | | | | | | | | | |
| Pass/Fail | | | | | | | | | | F | - | F |
| Notes: | | | | | | | | | | | | |
| 3 | | | | | | | | | | | | |
| Pass/Fail | | | | | | | | | | F | - | F |
| Notes: | | | | | | | | | | | | |
| 4 | | | | | | | | | | | | |
| Pass/Fail | | | | | | | | | | F | - | F |
| Notes: | | | | | | | | | | | | |
| | | | | | | | | | | | | |
| Pass/Fail | | | | | | | | | | | | |
| Notes: | | | | | | | | | | | | |
| | | | | | | | | | | | | |
| Pass/Fail | | | | | | | | | | | | |
| Notes: | | | | | | | | | | | | |

REMEMBER TO DRAW A SKETCH ON THE BACK SHOWING THE RAMP NUMBERING AND LAYOUT OF INTERSECTION

525R



Dragon Gate Circle →



Ramp Inventory

Cornwell Meadow St / Carriage Hill St including 2 alleys
4/15/14 Inspector: WJT

526R

| Ramp No. | amp Width (ft) Min 4' | Ramp Cross Slope | Ramp Running Slope | Landing Area (P/F) | Landing Size ie. 5x5 | Warning/ Surface (P/F) | Median Crossing (P/F) | Overall (P/F) |
|-----------|--------------------------|------------------------|--------------------------|--------------------------|-------------------------|------------------------------|-----------------------------|------------------|
| 1 | | | | | | | | |
| Pass/Fail | | | | F | | F | n/a | F |
| Notes: | | | | | | | | |
| 2 | | | | | | | | |
| Pass/Fail | | | | F | | F | n/a | F |
| Notes: | | | | | | | | |
| 3 | | | | | | | | |
| Pass/Fail | | | | F | | F | n/a | F |
| Notes: | | | | | | | | |
| 4 | | | | | | | | |
| Pass/Fail | | | | F | | F | n/a | F |
| Notes: | | | | | | | | |
| 5 | | | | | | | | |
| Pass/Fail | | | | F | | F | n/a | F |
| Notes: | | | | | | | | |
| 6 | | | | | | | | |
| Pass/Fail | | | | F | | F | n/a | F |
| Notes: | | | | | | | | |

Agut House

Alley

house 9417

Alley

House 9417

Carriage Hill St

Cornwell Meadow St

ING THE RAMP NUMBERING AND LAYOUT OF INTERSECTION

526R

Ramp Inventory

Carriage Hill St. / DunRaven St
4/15/14

Inspector:

W/T/T

524R

| Ramp No. | amp Width (ft) Min 4' | Ramp Cross Slope | Ramp Running Slope | Landing Area (P/F) | Landing Size ie. 5x5 | Warning Surface (P/F) | Median Crossing (P/F) | Overall (P/F) |
|-----------|--------------------------|------------------------|--------------------------|--------------------------|-------------------------|-----------------------------|-----------------------------|------------------|
| 1 | | | | | | | | |
| Pass/Fail | | | | F | | F | n/a | F |
| Notes: | | | | | | | | |
| 2 | | | | | | | | |
| Pass/Fail | | | | F | | F | n/a | F |
| Notes: | | | | | | | | |
| | | | | | | | | |
| Pass/Fail | | | | | | | | |
| Notes: | | | | | | | | |
| | | | | | | | | |
| Pass/Fail | | | | | | | | |
| Notes: | | | | | | | | |
| | | | | | | | | |
| Pass/Fail | | | | | | | | |
| Notes: | | | | | | | | |
| | | | | | | | | |
| Pass/Fail | | | | | | | | |
| Notes: | | | | | | | | |

DunRaven St

② Carriage Hill St

①

ING THE RAMP NUMBERING AND LAYOUT OF INTERSECTION

527R

Ramp Inventory

Carriage Hill St / Addison Woods Rd
4/15/14

Inspector: W/T/T

| Ramp No. | amp Width (ft) Min 4' | Ramp Cross Slope | Ramp Running Slope | Landing Area (P/F) | Landing Size ie. 5x5 | Warning Surface (P/F) | Median Crossing (P/F) | Overall (P/F) |
|-----------|--------------------------|------------------------|--------------------------|--------------------------|-------------------------|-----------------------------|-----------------------------|------------------|
| 1 | | | | | | | | |
| Pass/Fail | | | | F | | F | n/c | F |
| Notes: | | | | | | | | |
| 2 | | | | | | | | |
| Pass/Fail | | | | F | | F | n/c | F |
| Notes: | | | | | | | | |
| | | | | | | | | |
| Pass/Fail | | | | | | | | |
| Notes: | | | | | | | | |
| | | | | | | | | |
| Pass/Fail | | | | | | | | |
| Notes: | | | | | | | | |
| | | | | | | | | |
| Pass/Fail | | | | | | | | |
| Notes: | | | | | | | | |
| | | | | | | | | |
| Pass/Fail | | | | | | | | |
| Notes: | | | | | | | | |

528R

Carriage Hill St

Addison
Woods
Rd

ING THE RAMP NUMBERING AND LAYOUT OF INTERSECTION

528R

Ramp Inventory St.
Carriage Hill St. / Alley (house #9441)
4-15-14

Inspector: W/T/T

| Ramp No. | amp Width (ft) Min 4' | Ramp Cross Slope | Ramp Running Slope | Landing Area (P/F) | Landing Size ie. 5x5 | Warning Surface (P/F) | Median Crossing (P/F) | Overall (P/F) |
|-----------|--------------------------|------------------------|--------------------------|--------------------------|-------------------------|-----------------------------|-----------------------------|------------------|
| 1 | | | | | | | | |
| Pass/Fail | | | | F | | F | n/a | F |
| Notes: | | | | | | | | |
| 2 | | | | | | | | |
| Pass/Fail | | | | F | | F | n/a | F |
| Notes: | | | | | | | | |
| 3 | | | | | | | | |
| Pass/Fail | | | | F | | F | n/a | F |
| Notes: | | | | | | | | |
| 4 | | | | | | | | |
| Pass/Fail | | | | F | | F | n/a | F |
| Notes: | | | | | | | | |
| | | | | | | | | |
| Pass/Fail | | | | | | | | |
| Notes: | | | | | | | | |
| | | | | | | | | |
| Pass/Fail | | | | | | | | |
| Notes: | | | | | | | | |

house #9441
3
Alley

Carriage Hill St

2
Alley

529R

ING THE RAMP NUMBERING AND LAYOUT OF INTERSECTION

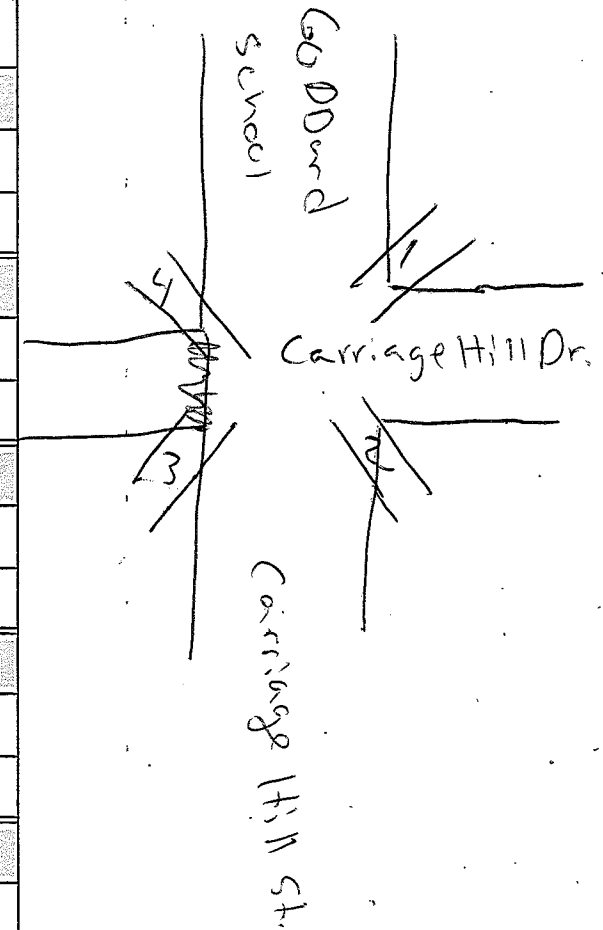
529R

Ramp Inventory

Carriage Hill St / Carriage Hill Dr.
4/15/14 Inspector: W/T/T

530R

| Ramp No. | Ramp Width (ft) Min 4' | Ramp Cross Slope | Ramp Running Slope | Landing Area (P/F) | Landing Size ie. 5x5 | Warning Surface (P/F) | Median Crossing (P/F) | Overall (P/F) |
|-----------|---------------------------|---------------------|-----------------------|--------------------------|-------------------------|-----------------------------|-----------------------------|------------------|
| 1 | | | | | | | | |
| Pass/Fail | | | | F | | F | n/a | F |
| Notes: | | | | | | | | |
| 2 | | | | | | | | |
| Pass/Fail | | | | F | | F | n/a | F |
| Notes: | | | | | | | | |
| 3 | | | | | | | | |
| Pass/Fail | | | | F | | F | n/a | F |
| Notes: | | | | | | | | |
| 4 | | | | | | | | |
| Pass/Fail | | | | F | | F | n/a | F |
| Notes: | | | | | | | | |
| | | | | | | | | |
| Pass/Fail | | | | | | | | |
| Notes: | | | | | | | | |
| | | | | | | | | |
| Pass/Fail | | | | | | | | |
| Notes: | | | | | | | | |



ING THE RAMP NUMBERING AND LAYOUT OF INTERSECTION

530R

Ramp Inventory

Carriage Hill Dr / Kinnerton Pl

4/15/14

Inspector:

W/T/T

531R

| Ramp No. | Ramp Width (ft) Min 4' | Ramp Cross Slope | Ramp Running Slope | Landing Area (P/F) | Landing Size ie. 5x5 | Warning/ Surface (P/F) | Median Crossing (P/F) | Overall (P/F) |
|-----------|---------------------------|---------------------|-----------------------|--------------------------|-------------------------|------------------------------|-----------------------------|------------------|
| 1 | | | | | | | | |
| Pass/Fail | | | | F | | F | N/A | F |
| Notes: | | | | | | | | |
| 2 | | | | | | | | |
| Pass/Fail | | | | F | | F | N/A | F |
| Notes: | | | | | | | | |
| | | | | | | | | |
| Pass/Fail | | | | | | | | |
| Notes: | | | | | | | | |
| | | | | | | | | |
| Pass/Fail | | | | | | | | |
| Notes: | | | | | | | | |
| | | | | | | | | |
| Pass/Fail | | | | | | | | |
| Notes: | | | | | | | | |
| | | | | | | | | |
| Pass/Fail | | | | | | | | |
| Notes: | | | | | | | | |

Carriage Hill Dr

1/1

1/2

Kinnerton Pl

ING THE RAMP NUMBERING AND LAYOUT OF INTERSECTION

531R

Ramp Inventory

Kinnerton Place @ Alley (#9425)

4-15-14

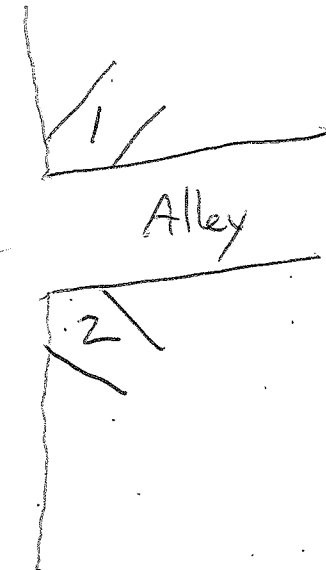
Inspector:

W/T/T

532R

| Ramp No. | amp Width (ft) Min 4' | Ramp Cross Slope | Ramp Running Slope | Landing Area (P/F) | Landing Size ie. 5x5 | Warning Surface (P/F) | Median Crossing (P/F) | Overall (P/F) |
|-----------|--------------------------|------------------------|--------------------------|--------------------------|-------------------------|-----------------------------|-----------------------------|------------------|
| 1 | | | | | | | | |
| Pass/Fail | | | | F | | F | N/A | F |
| Notes: | | | | | | | | |
| 2 | | | | | | | | |
| Pass/Fail | | | | F | | F | N/A | F |
| Notes: | | | | | | | | |
| | | | | | | | | |
| Pass/Fail | | | | | | | | |
| Notes: | | | | | | | | |
| | | | | | | | | |
| Pass/Fail | | | | | | | | |
| Notes: | | | | | | | | |
| | | | | | | | | |
| Pass/Fail | | | | | | | | |
| Notes: | | | | | | | | |
| | | | | | | | | |
| Pass/Fail | | | | | | | | |
| Notes: | | | | | | | | |

Kinnerton Place



ING THE RAMP NUMBERING AND LAYOUT OF INTERSECTION

532R

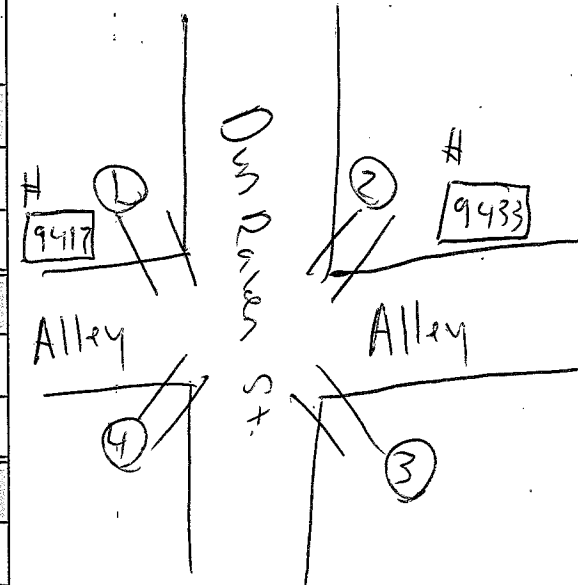
Ramp Inventory

DunRaven St / 2 alleys
4/15/14

Inspector: W/T/T

533R

| Ramp No. | amp Width (ft) Min 4' | Ramp Cross Slope | Ramp Running Slope | Landing Area (P/F) | Landing Size ie. 5x5 | Warning Surface (P/F) | Median Crossing (P/F) | Overall (P/F) |
|-----------|--------------------------|------------------------|--------------------------|--------------------------|-------------------------|-----------------------------|-----------------------------|------------------|
| 1 | | | | | | | | |
| Pass/Fail | | | | F | | F | n/a | F |
| Notes: | | | | | | | | |
| 2 | | | | | | | | |
| Pass/Fail | | | | F | | F | n/a | F |
| Notes: | | | | | | | | |
| 3 | | | | | | | | |
| Pass/Fail | | | | F | | F | n/a | F |
| Notes: | | | | | | | | |
| 4 | | | | | | | | |
| Pass/Fail | | | | F | | F | n/a | F |
| Notes: | | | | | | | | |
| | | | | | | | | |
| Pass/Fail | | | | | | | | |
| Notes: | | | | | | | | |
| | | | | | | | | |
| Pass/Fail | | | | | | | | |
| Notes: | | | | | | | | |



ING THE RAMP NUMBERING AND LAYOUT OF INTERSECTION

533R

Ramp Inventory

Dun Raven St / 2 Alley
4-15-14

Inspector: W/T/T

| Ramp No. | amp Width (ft) Min 4' | Ramp Cross Slope | Ramp Running Slope | Landing Area (P/F) | Landing Size ie. 5x5 | Warning/ Surface (P/F) | Median Crossing (P/F) | Overall (P/F) |
|-----------|--------------------------|------------------------|--------------------------|--------------------------|-------------------------|------------------------------|-----------------------------|------------------|
| 1 | | | | | | | | |
| Pass/Fail | | | | F | | F | n/a | F |
| Notes: | | | | | | | | |
| 2 | | | | | | | | |
| Pass/Fail | | | | F | | F | n/a | F |
| Notes: | | | | | | | | |
| 3 | | | | | | | | |
| Pass/Fail | | | | F | | F | n/a | F |
| Notes: | | | | | | | | |
| 4 | | | | | | | | |
| Pass/Fail | | | | F | | F | n/a | F |
| Notes: | | | | | | | | |
| | | | | | | | | |
| Pass/Fail | | | | | | | | |
| Notes: | | | | | | | | |
| | | | | | | | | |
| Pass/Fail | | | | | | | | |
| Notes: | | | | | | | | |

①
3884
Alley

Dun Raven St

② H
3882
Alley
③

ING THE RAMP NUMBERING AND LAYOUT OF INTERSECTION

534R

Ramp Inventory

Carrige Hill Dr. / Dun Raven St.

4-15-14


Inspector:

W/T/T

535R

| Ramp No. | amp Width (ft) Min 4' | Ramp Cross Slope | Ramp Running Slope | Landing Area (P/F) | Landing Size ie. 5x5 | Warning/ Surface (P/F) | Median Crossing (P/F) | Overall (P/F) |
|-----------|--------------------------|------------------------|--------------------------|--------------------------|-------------------------|------------------------------|-----------------------------|------------------|
| 1 | | | | | | | | |
| Pass/Fail | | | | F | | F | n/a | F |
| Notes: | | | | | | | | |
| 2 | | | | | | | | |
| Pass/Fail | | | | F | | F | n/a | F |
| Notes: | | | | | | | | |
| | | | | | | | | |
| Pass/Fail | | | | | | | | |
| Notes: | | | | | | | | |
| | | | | | | | | |
| Pass/Fail | | | | | | | | |
| Notes: | | | | | | | | |
| | | | | | | | | |
| Pass/Fail | | | | | | | | |
| Notes: | | | | | | | | |
| | | | | | | | | |
| Pass/Fail | | | | | | | | |
| Notes: | | | | | | | | |

Carrige Hill Dr.



ING THE RAMP NUMBERING AND LAYOUT OF INTERSECTION

535R

Ramp Inventory

Corn Wall Meadow St / Carriage Hill Dr
4-15-14

Inspector:

W/t/T

536R

| Ramp No. | amp Width (ft) Min 4' | Ramp Cross Slope | Ramp Running Slope | Landing Area (P/F) | Landing Size ie. 5x5 | Warning Surface (P/F) | Median Crossing (P/F) | Overall (P/F) |
|-----------|--------------------------|------------------------|--------------------------|--------------------------|-------------------------|-----------------------------|-----------------------------|------------------|
| 1 | | | | | | | | |
| Pass/Fail | | | | F | | F | n/a | F |
| Notes: | | | | | | | | |
| 2 | | | | | | | | |
| Pass/Fail | | | | F | | F | n/a | F |
| Notes: | | | | | | | | |
| | | | | | | | | |
| Pass/Fail | | | | | | | | |
| Notes: | | | | | | | | |
| | | | | | | | | |
| Pass/Fail | | | | | | | | |
| Notes: | | | | | | | | |
| | | | | | | | | |
| Pass/Fail | | | | | | | | |
| Notes: | | | | | | | | |
| | | | | | | | | |
| Pass/Fail | | | | | | | | |
| Notes: | | | | | | | | |

Carriage Hill Dr.

1

Corn Wall Meadow St

2

ING THE RAMP NUMBERING AND LAYOUT OF INTERSECTION

536R

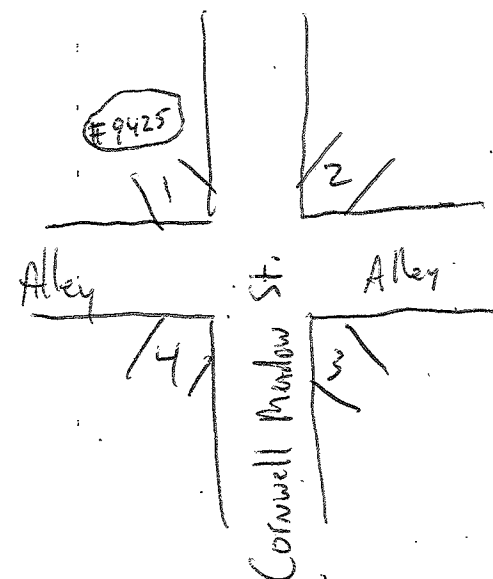
Ramp Inventory

Cornwall Meadow St @ Alley's
4-15-14

Inspector: T/T/W

537R

| Ramp No. | amp Width (ft) Min 4' | Ramp Cross Slope | Ramp Running Slope | Landing Area (P/F) | Landing Size ie. 5x5 | Warning Surface (P/F) | Median Crossing (P/F) | Overall (P/F) |
|-----------|--------------------------|------------------------|--------------------------|--------------------------|-------------------------|-----------------------------|-----------------------------|------------------|
| 1 | | | | | | | | |
| Pass/Fail | | | | F | | F | N/A | F |
| Notes: | | | | | | | | |
| 2 | | | | | | | | |
| Pass/Fail | | | | F | | F | N/A | F |
| Notes: | | | | | | | | |
| 3 | | | | | | | | |
| Pass/Fail | | | | F | | F | N/A | F |
| Notes: | | | | | | | | |
| 4 | | | | | | | | |
| Pass/Fail | | | | F | | F | N/A | F |
| Notes: | | | | | | | | |
| | | | | | | | | |
| Pass/Fail | | | | | | | | |
| Notes: | | | | | | | | |
| | | | | | | | | |
| Pass/Fail | | | | | | | | |
| Notes: | | | | | | | | |



ING THE RAMP NUMBERING AND LAYOUT OF INTERSECTION

537R

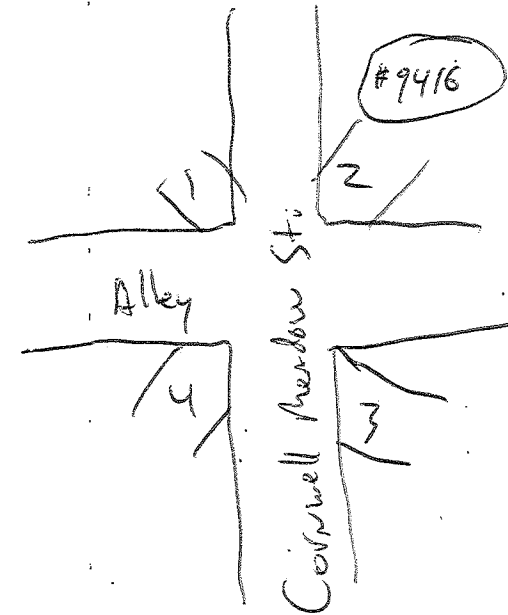
Ramp Inventory

Cornwall Meadow St. @ Alley's
4-15-14

Inspector: T/t/w

538R

| Ramp No. | amp Width (ft) Min 4' | Ramp Cross Slope | Ramp Running Slope | Landing Area (P/F) | Landing Size ie. 5x5 | Warning Surface (P/F) | Median Crossing (P/F) | Overall (P/F) |
|-----------|--------------------------|------------------------|--------------------------|--------------------------|-------------------------|-----------------------------|-----------------------------|------------------|
| 1 | | | | | | | | |
| Pass/Fail | | | | F | | F | N/A | F |
| Notes: | | | | | | | | |
| 2 | | | | | | | | |
| Pass/Fail | | | | F | | F | N/A | F |
| Notes: | | | | | | | | |
| 3 | | | | | | | | |
| Pass/Fail | | | | F | | F | N/A | F |
| Notes: | | | | | | | | |
| 4 | | | | | | | | |
| Pass/Fail | | | | F | | F | N/A | F |
| Notes: | | | | | | | | |
| | | | | | | | | |
| Pass/Fail | | | | | | | | |
| Notes: | | | | | | | | |
| | | | | | | | | |
| Pass/Fail | | | | | | | | |
| Notes: | | | | | | | | |



ING THE RAMP NUMBERING AND LAYOUT OF INTERSECTION

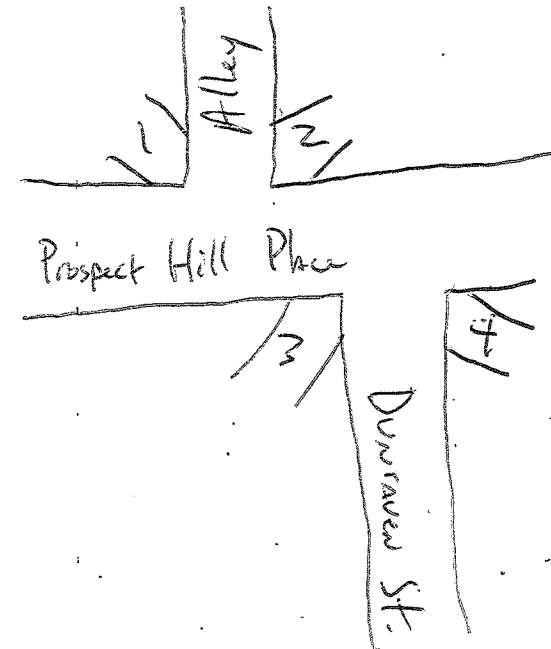
538R

Ramp Inventory

Dunraven St. / Prospect Hill Pl. + Alley
4-15-14 Inspector: T/T/V

539R

| Ramp No. | amp Width (ft) Min 4' | Ramp Cross Slope | Ramp Running Slope | Landing Area (P/F) | Landing Size ie. 5x5 | Warning Surface (P/F) | Median Crossing (P/F) | Overall (P/F) |
|-----------|--------------------------|------------------------|--------------------------|--------------------------|-------------------------|-----------------------------|-----------------------------|------------------|
| 1 | | | | | | | | |
| Pass/Fail | | | | F | | F | N/A | F |
| Notes: | | | | | | | | |
| 2 | | | | | | | | |
| Pass/Fail | | | | F | | F | N/A | F |
| Notes: | | | | | | | | |
| 3 | | | | | | | | |
| Pass/Fail | | | | F | | F | N/A | F |
| Notes: | | | | | | | | |
| 4 | | | | | | | | |
| Pass/Fail | | | | F | | F | N/A | F |
| Notes: | | | | | | | | |
| | | | | | | | | |
| Pass/Fail | | | | | | | | |
| Notes: | | | | | | | | |
| | | | | | | | | |
| Pass/Fail | | | | | | | | |
| Notes: | | | | | | | | |



ING THE RAMP NUMBERING AND LAYOUT OF INTERSECTION

539R

Ramp Inventory

Shawfield Ln / Prospect Hill Pl

4/15/14

Inspector:

W/T/T

540R

| Ramp No. | amp Width (ft) Min 4' | Ramp Cross Slope | Ramp Running Slope | Landing Area (P/F) | Landing Size ie. 5x5 | Warning Surface (P/F) | Median Crossing (P/F) | Overall (P/F) |
|-----------|--------------------------|------------------------|--------------------------|--------------------------|-------------------------|-----------------------------|-----------------------------|------------------|
| 1 | | | | | | | | |
| Pass/Fail | | | | F | | F | n/a | F |
| Notes: | | | | | | | | |
| 2 | | | | | | | | |
| Pass/Fail | | | | F | | F | n/a | F |
| Notes: | | | | | | | | |
| 3 | | | | | | | | |
| Pass/Fail | | | | F | | F | n/a | F |
| Notes: | | | | | | | | |
| 4 | | | | | | | | |
| Pass/Fail | | | | F | | F | n/a | F |
| Notes: | | | | | | | | |
| 5 | | | | | | | | |
| Pass/Fail | | | | F | | F | n/a | F |
| Notes: | | | | | | | | |
| 6 | | | | | | | | |
| Pass/Fail | | | | F | | F | n/a | F |
| Notes: | | | | | | | | |



ING THE RAMP NUMBERING AND LAYOUT OF INTERSECTION

540R

Ramp Inventory

ADDISON WOODS RD / PROSPECT HILL PL

4/15/14

Inspector:

W/T/F

541R

| Ramp No. | amp Width (ft) Min 4' | Ramp Cross Slope | Ramp Running Slope | Landing Area (P/F) | Landing Size ie. 5x5 | Warning Surface (P/F) | Median Crossing (P/F) | Overall (P/F) |
|-----------|--------------------------|------------------------|--------------------------|--------------------------|-------------------------|-----------------------------|-----------------------------|------------------|
| 1 | | | | | | | | |
| Pass/Fail | | | | F | | F | n/a | F |
| Notes: | | | | | | | | |
| 2 | | | | | | | | |
| Pass/Fail | | | | F | | F | n/a | F |
| Notes: | | | | | | | | |
| | | | | | | | | |
| Pass/Fail | | | | | | | | |
| Notes: | | | | | | | | |
| | | | | | | | | |
| Pass/Fail | | | | | | | | |
| Notes: | | | | | | | | |
| | | | | | | | | |
| Pass/Fail | | | | | | | | |
| Notes: | | | | | | | | |
| | | | | | | | | |
| Pass/Fail | | | | | | | | |
| Notes: | | | | | | | | |

ADDISON WOODS RD

①/②
Prospect Hill Pl

ING THE RAMP NUMBERING AND LAYOUT OF INTERSECTION

541R

Ramp Inventory

4-15-14

Denison St @ Denison St

Inspector: T.T.W

| Ramp No. | amp Width (ft) Min 4' | Ramp Cross Slope | Ramp Running Slope | Landing Area (P/F) | Landing Size ie. 5x5 | Warning Surface (P/F) | Median Crossing (P/F) | Overall (P/F) |
|-----------|--------------------------|------------------------|--------------------------|--------------------------|-------------------------|-----------------------------|-----------------------------|------------------|
| 1 | | | | | | | | |
| Pass/Fail | | | | F | | F | N/A | F |
| Notes: | | | | | | | | |
| | | | | | | | | |
| Pass/Fail | | | | | | | | |
| Notes: | | | | | | | | |
| | | | | | | | | |
| Pass/Fail | | | | | | | | |
| Notes: | | | | | | | | |
| | | | | | | | | |
| Pass/Fail | | | | | | | | |
| Notes: | | | | | | | | |
| | | | | | | | | |
| Pass/Fail | | | | | | | | |
| Notes: | | | | | | | | |
| | | | | | | | | |
| Pass/Fail | | | | | | | | |
| Notes: | | | | | | | | |

ING THE RAMP NUMBERING AND LAYOUT OF INTERSECTION

542R

Denison St

Denison

St.



542R

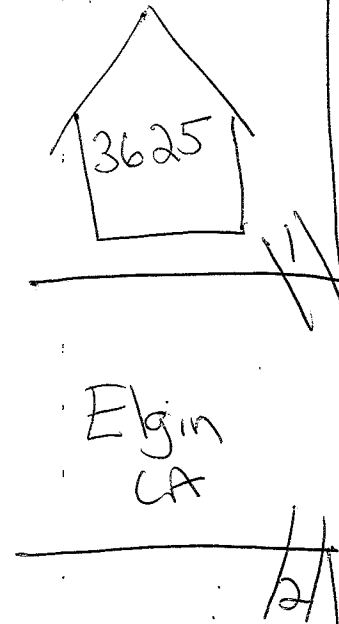
Ramp Inventory

Elgin LA @ Denison St.

4-15-14

Inspector: T, T, W

| Ramp No. | amp Width (ft) Min 4' | Ramp Cross Slope | Ramp Running Slope | Landing Area (P/F) | Landing Size ie. 5x5 | Warning Surface (P/F) | Median Crossing (P/F) | Overall (P/F) |
|-----------|--------------------------|------------------------|--------------------------|--------------------------|-------------------------|-----------------------------|-----------------------------|------------------|
| 1 | | | | | | | | |
| Pass/Fail | | | | F | | F | N/A | F |
| Notes: | | | | | | | | |
| 2 | | | | | | | | |
| Pass/Fail | | | | F | | F | N/A | F |
| Notes: | | | | | | | | |
| | | | | | | | | |
| Pass/Fail | | | | | | | | |
| Notes: | | | | | | | | |
| | | | | | | | | |
| Pass/Fail | | | | | | | | |
| Notes: | | | | | | | | |
| | | | | | | | | |
| Pass/Fail | | | | | | | | |
| Notes: | | | | | | | | |
| | | | | | | | | |
| Pass/Fail | | | | | | | | |
| Notes: | | | | | | | | |



543R

Denison St

543R

ING THE RAMP NUMBERING AND LAYOUT OF INTERSECTION

Ramp Inventory

4-15-14

Elgin LA @ Denison St

Inspector: T.T. W

| Ramp No. | amp Width (ft) Min 4' | Ramp Cross Slope | Ramp Running Slope | Landing Area (P/F) | Landing Size ie. 5x5 | Warning Surface (P/F) | Median Crossing (P/F) | Overall (P/F) |
|-----------|--------------------------|------------------------|--------------------------|--------------------------|-------------------------|-----------------------------|-----------------------------|------------------|
| 1 | | | | | | | | |
| Pass/Fail | | | | F | | F | N/A | F |
| Notes: | | | | | | | | |
| 2 | | | | | | | | |
| Pass/Fail | | | | F | | F | N/A | F |
| Notes: | | | | | | | | |
| | | | | | | | | |
| Pass/Fail | | | | | | | | |
| Notes: | | | | | | | | |
| | | | | | | | | |
| Pass/Fail | | | | | | | | |
| Notes: | | | | | | | | |
| | | | | | | | | |
| Pass/Fail | | | | | | | | |
| Notes: | | | | | | | | |
| | | | | | | | | |
| Pass/Fail | | | | | | | | |
| Notes: | | | | | | | | |

544R

11

Elgin LA

12

Denison St.

544R

ING THE RAMP NUMBERING AND LAYOUT OF INTERSECTION

Ramp Inventory

Triton St @ Spicebush Dr


4-15-14

Inspector:

T. T. W

SASR

| Ramp No. | amp Width (ft) Min 4' | Ramp Cross Slope | Ramp Running Slope | Landing Area (P/F) | Landing Size ie. 5x5 | Warning Surface (P/F) | Median Crossing (P/F) | Overall (P/F) |
|-----------|--------------------------|------------------------|--------------------------|--------------------------|-------------------------|-----------------------------|-----------------------------|------------------|
| 1 | | | | | | | | |
| Pass/Fail | | | | F | | F | N/A | F |
| Notes: | | | | | | | | |
| 2 | | | | | | | | |
| Pass/Fail | | | | F | | F | N/A | F |
| Notes: | | | | | | | | |
| | | | | | | | | |
| Pass/Fail | | | | | | | | |
| Notes: | | | | | | | | |
| | | | | | | | | |
| Pass/Fail | | | | | | | | |
| Notes: | | | | | | | | |
| | | | | | | | | |
| Pass/Fail | | | | | | | | |
| Notes: | | | | | | | | |
| | | | | | | | | |
| Pass/Fail | | | | | | | | |
| Notes: | | | | | | | | |



Spicebush Dr

Triton St

545R

ING THE RAMP NUMBERING AND LAYOUT OF INTERSECTION

Ramp Inventory

Spicebush Dr @ Kendall Dr

4-15-14

546R

Inspector: T, T, W

| Ramp No. | amp Width (ft) Min 4' | Ramp Cross Slope | Ramp Running Slope | Landing Area (P/F) | Landing Size ie. 5x5 | Warning Surface (P/F) | Median Crossing (P/F) | Overall (P/F) |
|-----------|--------------------------|------------------------|--------------------------|--------------------------|-------------------------|-----------------------------|-----------------------------|------------------|
| 1 | | | | | | | | |
| Pass/Fail | | | | F | | F | N/A | F |
| Notes: | | | | | | | | |
| 2 | | | | | | | | |
| Pass/Fail | | | | F | | F | N/A | F |
| Notes: | | | | | | | | |
| | | | | | | | | |
| Pass/Fail | | | | | | | | |
| Notes: | | | | | | | | |
| | | | | | | | | |
| Pass/Fail | | | | | | | | |
| Notes: | | | | | | | | |
| | | | | | | | | |
| Pass/Fail | | | | | | | | |
| Notes: | | | | | | | | |
| | | | | | | | | |
| Pass/Fail | | | | | | | | |
| Notes: | | | | | | | | |

Spicebush
Dr.

Kendall Dr

546R

ING THE RAMP NUMBERING AND LAYOUT OF INTERSECTION

Ramp Inventory

Kendall Dr @ Circle

4-15-14

547R

Inspector:

T.T.W

| Ramp No. | amp Width (ft) Min 4' | Ramp Cross Slope | Ramp Running Slope | Landing Area (P/F) | Landing Size ie. 5x5 | Warning Surface (P/F) | Median Crossing (P/F) | Overall (P/F) |
|-----------|--------------------------|------------------------|--------------------------|--------------------------|-------------------------|-----------------------------|-----------------------------|------------------|
| 1 | | | | | | | | |
| Pass/Fail | | | | F | | F | N/A | F |
| Notes: | | | | | | | | |
| | | | | | | | | |
| Pass/Fail | | | | | | | | |
| Notes: | | | | | | | | |
| | | | | | | | | |
| Pass/Fail | | | | | | | | |
| Notes: | | | | | | | | |
| | | | | | | | | |
| Pass/Fail | | | | | | | | |
| Notes: | | | | | | | | |
| | | | | | | | | |
| Pass/Fail | | | | | | | | |
| Notes: | | | | | | | | |
| | | | | | | | | |
| Pass/Fail | | | | | | | | |
| Notes: | | | | | | | | |

Kendall Dr

3837

circle

ING THE RAMP NUMBERING AND LAYOUT OF INTERSECTION

547R

Ramp Inventory

Kendall DR @ Triton LA

4-15-14

548R

Inspector:

T, T, W

| Ramp No. | amp Width (ft) Min 4' | Ramp Cross Slope | Ramp Running Slope | Landing Area (P/F) | Landing Size ie. 5x5 | Warning Surface (P/F) | Median Crossing (P/F) | Overall (P/F) |
|-----------|--------------------------|------------------------|--------------------------|--------------------------|-------------------------|-----------------------------|-----------------------------|------------------|
| 1 | | | | | | | | |
| Pass/Fail | | | | F | | F | N/A | F |
| Notes: | | | | | | | | |
| | | | | | | | | |
| Pass/Fail | | | | | | | | |
| Notes: | | | | | | | | |
| | | | | | | | | |
| Pass/Fail | | | | | | | | |
| Notes: | | | | | | | | |
| | | | | | | | | |
| Pass/Fail | | | | | | | | |
| Notes: | | | | | | | | |
| | | | | | | | | |
| Pass/Fail | | | | | | | | |
| Notes: | | | | | | | | |
| | | | | | | | | |
| Pass/Fail | | | | | | | | |
| Notes: | | | | | | | | |

Kendall

DR

Triton LA

ING THE RAMP NUMBERING AND LAYOUT OF INTERSECTION

548R

Ramp Inventory

Triton St @ Triton LA

4-15-14

SAAK

Inspector: T.T.W

| Ramp No. | amp Width (ft) Min 4' | Ramp Cross Slope | Ramp Running Slope | Landing Area (P/F) | Landing Size ie. 5x5 | Warning Surface (P/F) | Median Crossing (P/F) | Overall (P/F) |
|-----------|--------------------------|------------------------|--------------------------|--------------------------|-------------------------|-----------------------------|-----------------------------|------------------|
| 1 | | | | | | | | |
| Pass/Fail | | | | F | | F | N/A | F |
| Notes: | | | | | | | | |
| 2 | | | | | | | | |
| Pass/Fail | | | | F | | F | N/A | F |
| Notes: | | | | | | | | |
| | | | | | | | | |
| Pass/Fail | | | | | | | | |
| Notes: | | | | | | | | |
| | | | | | | | | |
| Pass/Fail | | | | | | | | |
| Notes: | | | | | | | | |
| | | | | | | | | |
| Pass/Fail | | | | | | | | |
| Notes: | | | | | | | | |
| | | | | | | | | |
| Pass/Fail | | | | | | | | |
| Notes: | | | | | | | | |

1/1
Triton
ST
2/1
Triton LA

ING THE RAMP NUMBERING AND LAYOUT OF INTERSECTION

549R

Ramp Inventory

Sweet Briar Ct @ Sweet Briar LA


4-15-14

550R

Inspector:

T. T. W.

| Ramp No. | amp Width (ft) Min 4' | Ramp Cross Slope | Ramp Running Slope | Landing Area (P/F) | Landing Size ie. 5x5 | Warning Surface (P/F) | Median Crossing (P/F) | Overall (P/F) |
|-----------|--------------------------|------------------------|--------------------------|--------------------------|-------------------------|-----------------------------|-----------------------------|------------------|
| 1 | | | | | | | | |
| Pass/Fail | | | | F | | F | N/A | F |
| Notes: | | | | | | | | |
| 2 | | | | | | | | |
| Pass/Fail | | | | F | | F | N/A | F |
| Notes: | | | | | | | | |
| 3 | | | | | | | | |
| Pass/Fail | | | | F | | F | N/A | F |
| Notes: | | | | | | | | |
| 4 | | | | | | | | |
| Pass/Fail | | | | F | | F | N/A | F |
| Notes: | | | | | | | | |
| | | | | | | | | |
| Pass/Fail | | | | | | | | |
| Notes: | | | | | | | | |
| | | | | | | | | |
| Pass/Fail | | | | | | | | |
| Notes: | | | | | | | | |



ING THE RAMP NUMBERING AND LAYOUT OF INTERSECTION

550R

Ramp Inventory

Triton LA @ Sweet Briar LA

4-15-14

SSIR

Inspector:

T.T.W

| Ramp No. | amp Width (ft) Min 4' | Ramp Cross Slope | Ramp Running Slope | Landing Area (P/F) | Landing Size ie. 5x5 | Warning Surface (P/F) | Median Crossing (P/F) | Overall (P/F) |
|-----------|--------------------------|------------------------|--------------------------|--------------------------|-------------------------|-----------------------------|-----------------------------|------------------|
| 1 | | | | | | | | |
| Pass/Fail | | | | F | | F | N/A | F |
| Notes: | | | | | | | | |
| 2 | | | | | | | | |
| Pass/Fail | | | | F | | F | N/A | F |
| Notes: | | | | | | | | |
| | | | | | | | | |
| Pass/Fail | | | | | | | | |
| Notes: | | | | | | | | |
| | | | | | | | | |
| Pass/Fail | | | | | | | | |
| Notes: | | | | | | | | |
| | | | | | | | | |
| Pass/Fail | | | | | | | | |
| Notes: | | | | | | | | |
| | | | | | | | | |
| Pass/Fail | | | | | | | | |
| Notes: | | | | | | | | |

11/

Triton
LA

2/

Sweet Briar LA

ING THE RAMP NUMBERING AND LAYOUT OF INTERSECTION

55/R

Ramp Inventory

Spicebush Dr @ Sweet Briar LA

4-15-14

552R

Inspector:

T.T.W

| Ramp No. | amp Width (ft) Min 4' | Ramp Cross Slope | Ramp Running Slope | Landing Area (P/F) | Landing Size ie. 5x5 | Warning Surface (P/F) | Median Crossing (P/F) | Overall (P/F) |
|-----------|--------------------------|------------------------|--------------------------|--------------------------|-------------------------|-----------------------------|-----------------------------|------------------|
| 1 | | | | | | | | |
| Pass/Fail | | | | F | | F | NA | F |
| Notes: | | | | | | | | |
| 2 | | | | | | | | |
| Pass/Fail | | | | F | | F | NA | F |
| Notes: | | | | | | | | |
| | | | | | | | | |
| Pass/Fail | | | | | | | | |
| Notes: | | | | | | | | |
| | | | | | | | | |
| Pass/Fail | | | | | | | | |
| Notes: | | | | | | | | |
| | | | | | | | | |
| Pass/Fail | | | | | | | | |
| Notes: | | | | | | | | |
| | | | | | | | | |
| Pass/Fail | | | | | | | | |
| Notes: | | | | | | | | |

Spicebush Dr

1/1

Sweet
Briar LA

2/2

ING THE RAMP NUMBERING AND LAYOUT OF INTERSECTION

552R

4-15-14

553R

Ramp Inventory

Spicebush DR @ Kendall DR

Inspector:

T, T, W

| Ramp No. | amp Width (ft) Min 4' | Ramp Cross Slope | Ramp Running Slope | Landing Area (P/F) | Landing Size ie. 5x5 | Warning Surface (P/F) | Median Crossing (P/F) | Overall (P/F) |
|-----------|--------------------------|------------------------|--------------------------|--------------------------|-------------------------|-----------------------------|-----------------------------|------------------|
| 1 | | | | | | | | |
| Pass/Fail | | | | F | | N/A | F | F |
| Notes: | | | | | | | | |
| | | | | | | | | |
| Pass/Fail | | | | | | | | |
| Notes: | | | | | | | | |
| | | | | | | | | |
| Pass/Fail | | | | | | | | |
| Notes: | | | | | | | | |
| | | | | | | | | |
| Pass/Fail | | | | | | | | |
| Notes: | | | | | | | | |
| | | | | | | | | |
| Pass/Fail | | | | | | | | |
| Notes: | | | | | | | | |
| | | | | | | | | |
| Pass/Fail | | | | | | | | |
| Notes: | | | | | | | | |

Spicebush DR

11

Kendall DR

ING THE RAMP NUMBERING AND LAYOUT OF INTERSECTION

553R

Ramp Inventory

Kendall Dr @ Kendall Lane

4-15-14

SSAR

Inspector:

T.T.W

| Ramp No. | amp Width (ft) Min 4' | Ramp Cross Slope | Ramp Running Slope | Landing Area (P/F) | Landing Size ie. 5x5 | Warning Surface (P/F) | Median Crossing (P/F) | Overall (P/F) |
|-----------|--------------------------|------------------------|--------------------------|--------------------------|-------------------------|-----------------------------|-----------------------------|------------------|
| 1 | | | | | | | | |
| Pass/Fail | | | | F | | F | N/A | F |
| Notes: | | | | | | | | |
| 2 | | | | | | | | |
| Pass/Fail | | | | F | | F | N/A | F |
| Notes: | | | | | | | | |
| | | | | | | | | |
| Pass/Fail | | | | | | | | |
| Notes: | | | | | | | | |
| | | | | | | | | |
| Pass/Fail | | | | | | | | |
| Notes: | | | | | | | | |
| | | | | | | | | |
| Pass/Fail | | | | | | | | |
| Notes: | | | | | | | | |
| | | | | | | | | |
| Pass/Fail | | | | | | | | |
| Notes: | | | | | | | | |

Kendall
DR

Kendall
LA

ING THE RAMP NUMBERING AND LAYOUT OF INTERSECTION

554R

4-15-14

SSSR

Ramp Inventory

Spicebush Way @ Spicebush Dr

Inspector: T. T. W

| Ramp No. | amp Width (ft) Min 4' | Ramp Cross Slope | Ramp Running Slope | Landing Area (P/F) | Landing Size ie. 5x5 | Warning Surface (P/F) | Median Crossing (P/F) | Overall (P/F) |
|-----------|--------------------------|------------------------|--------------------------|--------------------------|-------------------------|-----------------------------|-----------------------------|------------------|
| 1 | | | | | | | | |
| Pass/Fail | | | | F | | F | N/A | F |
| Notes: | | | | | | | | |
| 2 | | | | | | | | |
| Pass/Fail | | | | F | | F | N/A | F |
| Notes: | | | | | | | | |
| | | | | | | | | |
| Pass/Fail | | | | | | | | |
| Notes: | | | | | | | | |
| | | | | | | | | |
| Pass/Fail | | | | | | | | |
| Notes: | | | | | | | | |
| | | | | | | | | |
| Pass/Fail | | | | | | | | |
| Notes: | | | | | | | | |
| | | | | | | | | |
| Pass/Fail | | | | | | | | |
| Notes: | | | | | | | | |

Spicebush
WaySpicebush
Drive

2

ING THE RAMP NUMBERING AND LAYOUT OF INTERSECTION

555R

4-15-14

556R

Ramp Inventory

Alley @ Shawfield LA

Inspector: T.T.W

| Ramp No. | amp Width (ft) Min 4' | Ramp Cross Slope | Ramp Running Slope | Landing Area (P/F) | Landing Size ie. 5x5 | Warning Surface (P/F) | Median Crossing (P/F) | Overall (P/F) |
|-----------|--------------------------|------------------------|--------------------------|--------------------------|-------------------------|-----------------------------|-----------------------------|------------------|
| 1 | | | | | | | | |
| Pass/Fail | | | | F | | F | N/A | F |
| Notes: | | | | | | | | |
| 2 | | | | | | | | |
| Pass/Fail | | | | F | | F | N/A | F |
| Notes: | | | | | | | | |
| | | | | | | | | |
| Pass/Fail | | | | | | | | |
| Notes: | | | | | | | | |
| | | | | | | | | |
| Pass/Fail | | | | | | | | |
| Notes: | | | | | | | | |
| | | | | | | | | |
| Pass/Fail | | | | | | | | |
| Notes: | | | | | | | | |
| | | | | | | | | |
| Pass/Fail | | | | | | | | |
| Notes: | | | | | | | | |

Shawfield LA

11

Alley

12

3929

ING THE RAMP NUMBERING AND LAYOUT OF INTERSECTION

556R

4-15-14

557R

Ramp Inventory

Shawfield LA @ Penrose St.

Inspector:

T.T.W

| Ramp No. | amp Width (ft) Min 4' | Ramp Cross Slope | Ramp Running Slope | Landing Area (P/F) | Landing Size ie. 5x5 | Warning Surface (P/F) | Median Crossing (P/F) | Overall (P/F) |
|-----------|--------------------------|------------------------|--------------------------|--------------------------|-------------------------|-----------------------------|-----------------------------|------------------|
| 1 | | | | | | | | |
| Pass/Fail | | | | F | | F | N/A | F |
| Notes: | | | | | | | | |
| 2 | | | | | | | | |
| Pass/Fail | | | | F | | F | N/A | F |
| Notes: | | | | | | | | |
| | | | | | | | | |
| Pass/Fail | | | | | | | | |
| Notes: | | | | | | | | |
| | | | | | | | | |
| Pass/Fail | | | | | | | | |
| Notes: | | | | | | | | |
| | | | | | | | | |
| Pass/Fail | | | | | | | | |
| Notes: | | | | | | | | |
| | | | | | | | | |
| Pass/Fail | | | | | | | | |
| Notes: | | | | | | | | |

Penrose St.

Shawfield LA

ING THE RAMP NUMBERING AND LAYOUT OF INTERSECTION

557R

4-15-14

558R

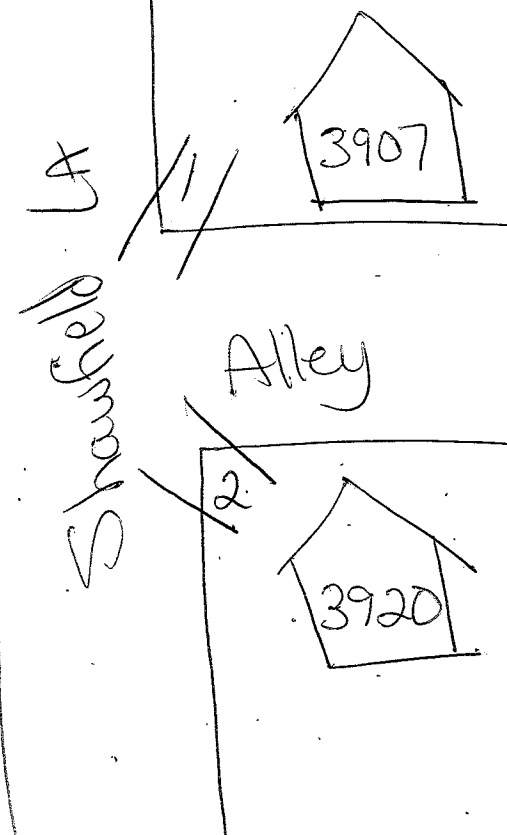
Ramp Inventory

Alley @ Shawfield LA

Inspector:

T. T. W

| Ramp No. | amp Width (ft) Min 4' | Ramp Cross Slope | Ramp Running Slope | Landing Area (P/F) | Landing Size ie. 5x5 | Warning Surface (P/F) | Median Crossing (P/F) | Overall (P/F) |
|-----------|--------------------------|------------------------|--------------------------|--------------------------|-------------------------|-----------------------------|-----------------------------|------------------|
| 1 | | | | | | | | |
| Pass/Fail | | | | F | | F | N/A | F |
| Notes: | | | | | | | | |
| 2 | | | | | | | | |
| Pass/Fail | | | | F | | F | N/A | F |
| Notes: | | | | | | | | |
| | | | | | | | | |
| Pass/Fail | | | | | | | | |
| Notes: | | | | | | | | |
| | | | | | | | | |
| Pass/Fail | | | | | | | | |
| Notes: | | | | | | | | |
| | | | | | | | | |
| Pass/Fail | | | | | | | | |
| Notes: | | | | | | | | |
| | | | | | | | | |
| Pass/Fail | | | | | | | | |
| Notes: | | | | | | | | |



ING THE RAMP NUMBERING AND LAYOUT OF INTERSECTION

558R

4-15-14

Ramp Inventory

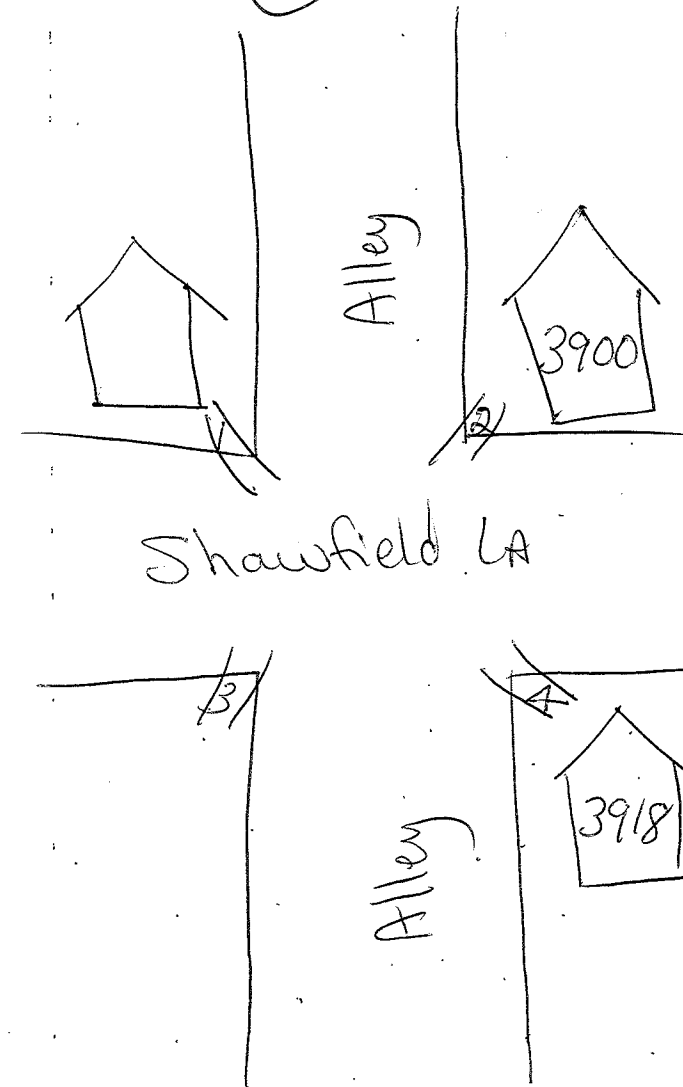
2 Alleys @ Shawfield LA

Inspector: T.T.W

| Ramp No. | amp Width (ft) Min 4' | Ramp Cross Slope | Ramp Running Slope | Landing Area (P/F) | Landing Size ie. 5x5 | Warning Surface (P/F) | Median Crossing (P/F) | Overall (P/F) |
|-----------|--------------------------|------------------------|--------------------------|--------------------------|-------------------------|-----------------------------|-----------------------------|------------------|
| 1 | | | | | | | | |
| Pass/Fail | | | | F | | F | N/A | F |
| Notes: | | | | | | | | |
| 2 | | | | | | | | |
| Pass/Fail | | | | F | | F | N/A | F |
| Notes: | | | | | | | | |
| 3 | | | | | | | | |
| Pass/Fail | | | | F | | F | N/A | F |
| Notes: | | | | | | | | |
| 4 | | | | | | | | |
| Pass/Fail | | | | F | | F | N/A | F |
| Notes: | | | | | | | | |
| | | | | | | | | |
| Pass/Fail | | | | | | | | |
| Notes: | | | | | | | | |
| | | | | | | | | |
| Pass/Fail | | | | | | | | |
| Notes: | | | | | | | | |

ING THE RAMP NUMBERING AND LAYOUT OF INTERSECTION

559R



559R

4-15-14

560R

Ramp Inventory

Spicebush DR @ Shawfield LA

Inspector:

T, T, W

| Ramp No. | amp Width (ft) Min 4' | Ramp Cross Slope | Ramp Running Slope | Landing Area (P/F) | Landing Size ie. 5x5 | Warning Surface (P/F) | Median Crossing (P/F) | Overall (P/F) |
|-----------|--------------------------|------------------------|--------------------------|--------------------------|-------------------------|-----------------------------|-----------------------------|------------------|
| 1 | | | | | | | | |
| Pass/Fail | | | | F | | F | N/A | F |
| Notes: | | | | | | | | |
| 2 | | | | | | | | |
| Pass/Fail | | | | F | | F | N/A | F |
| Notes: | | | | | | | | |
| 3 | | | | | | | | |
| Pass/Fail | | | | F | | F | N/A | F |
| Notes: | | | | | | | | |
| | | | | | | | | |
| Pass/Fail | | | | | | | | |
| Notes: | | | | | | | | |
| | | | | | | | | |
| Pass/Fail | | | | | | | | |
| Notes: | | | | | | | | |
| | | | | | | | | |
| Pass/Fail | | | | | | | | |
| Notes: | | | | | | | | |

Spicebush
DR



2

3

Shawfield LA

1

ING THE RAMP NUMBERING AND LAYOUT OF INTERSECTION

560R

Ramp Inventory

2 Alleys @ Addison Woods Rd

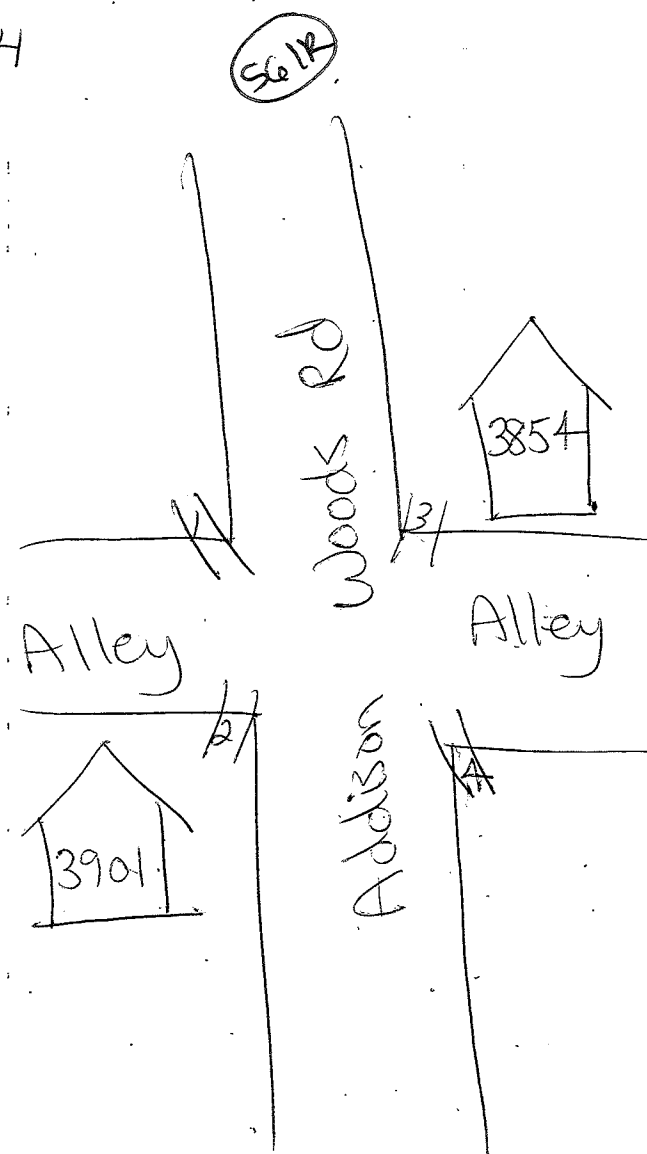
4-15-14

Inspector:

T.T.W

| Ramp No. | amp Width (ft) Min 4' | Ramp Cross Slope | Ramp Running Slope | Landing Area (P/F) | Landing Size ie. 5x5 | Warning Surface (P/F) | Median Crossing (P/F) | Overall (P/F) |
|-----------|--------------------------|------------------------|--------------------------|--------------------------|-------------------------|-----------------------------|-----------------------------|------------------|
| 1 | | | | | | | | |
| Pass/Fail | | | | F | | F | N/A | F |
| Notes: | | | | | | | | |
| 2 | | | | | | | | |
| Pass/Fail | | | | F | | F | N/A | F |
| Notes: | | | | | | | | |
| 3 | | | | | | | | |
| Pass/Fail | | | | F | | F | N/A | F |
| Notes: | | | | | | | | |
| 4 | | | | | | | | |
| Pass/Fail | | | | F | | F | N/A | F |
| Notes: | | | | | | | | |
| | | | | | | | | |
| Pass/Fail | | | | | | | | |
| Notes: | | | | | | | | |
| | | | | | | | | |
| Pass/Fail | | | | | | | | |
| Notes: | | | | | | | | |

ING THE RAMP NUMBERING AND LAYOUT OF INTERSECTION



4-15-14

562R


Ramp Inventory

Alley @ Addison Woods Rd

Inspector:

T, T, W

| Ramp No. | amp Width (ft) Min 4' | Ramp Cross Slope | Ramp Running Slope | Landing Area (P/F) | Landing Size ie. 5x5 | Warning Surface (P/F) | Median Crossing (P/F) | Overall (P/F) |
|-----------|--------------------------|------------------------|--------------------------|--------------------------|-------------------------|-----------------------------|-----------------------------|------------------|
| 1 | | | | | | | | |
| Pass/Fail | | | | F | | F | N/A | F |
| Notes: | | | | | | | | |
| 2 | | | | | | | | |
| Pass/Fail | | | | F | | F | N/A | F |
| Notes: | | | | | | | | |
| | | | | | | | | |
| Pass/Fail | | | | | | | | |
| Notes: | | | | | | | | |
| | | | | | | | | |
| Pass/Fail | | | | | | | | |
| Notes: | | | | | | | | |
| | | | | | | | | |
| Pass/Fail | | | | | | | | |
| Notes: | | | | | | | | |
| | | | | | | | | |
| Pass/Fail | | | | | | | | |
| Notes: | | | | | | | | |



ING THE RAMP NUMBERING AND LAYOUT OF INTERSECTION

562R

563R

Ramp Inventory

Intersection: ADD:en Woods RD / Connor PL


Date: 5/14/14

Inspector: W/T/T

| Ramp No. | Curb Height (in) Left | Transition length (ft) Left | Curb Height (in) Right | Transition Length (ft) Right | Ramp Width (ft) Min 4' | Ramp Cross Slope | Ramp Running Slope | Landing Area (P/F) | Landing Size ie. 5x5 | Warning Surface (P/F) | Median Crossing (P/F) | Overall (P/F) |
|-----------|--------------------------|-----------------------------------|---------------------------|------------------------------------|---------------------------|------------------------|--------------------------|--------------------------|-------------------------|-----------------------------|-----------------------------|------------------|
| 1 | | | | | | | | | | | | |
| Pass/Fail | | | | | | | | F | | F | n/a | F |
| Notes: | | | | | | | | | | | | |
| 2 | | | | | | | | | | | | |
| Pass/Fail | | | | | | | | F | | F | n/a | F |
| Notes: | | | | | | | | | | | | |
| 3 | | | | | | | | | | | | |
| Pass/Fail | | | | | | | | F | | F | n/a | F |
| Notes: | | | | | | | | | | | | |
| | | | | | | | | | | | | |
| Pass/Fail | | | | | | | | | | | | |
| Notes: | | | | | | | | | | | | |
| | | | | | | | | | | | | |
| Pass/Fail | | | | | | | | | | | | |
| Notes: | | | | | | | | | | | | |
| | | | | | | | | | | | | |
| Pass/Fail | | | | | | | | | | | | |
| Notes: | | | | | | | | | | | | |

REMEMBER TO DRAW A SKETCH ON THE BACK SHOWING THE RAMP NUMBERING AND LAYOUT OF INTERSECTION

563R



Black top Walkway ③

ANDISON Woods RD



Connor PL



SCAR


Ramp Inventory

Intersection: Addison Woods Rd @ Singleton Dr @ Singleton Place
 Date: 4-15-14 Inspector: T. T. W

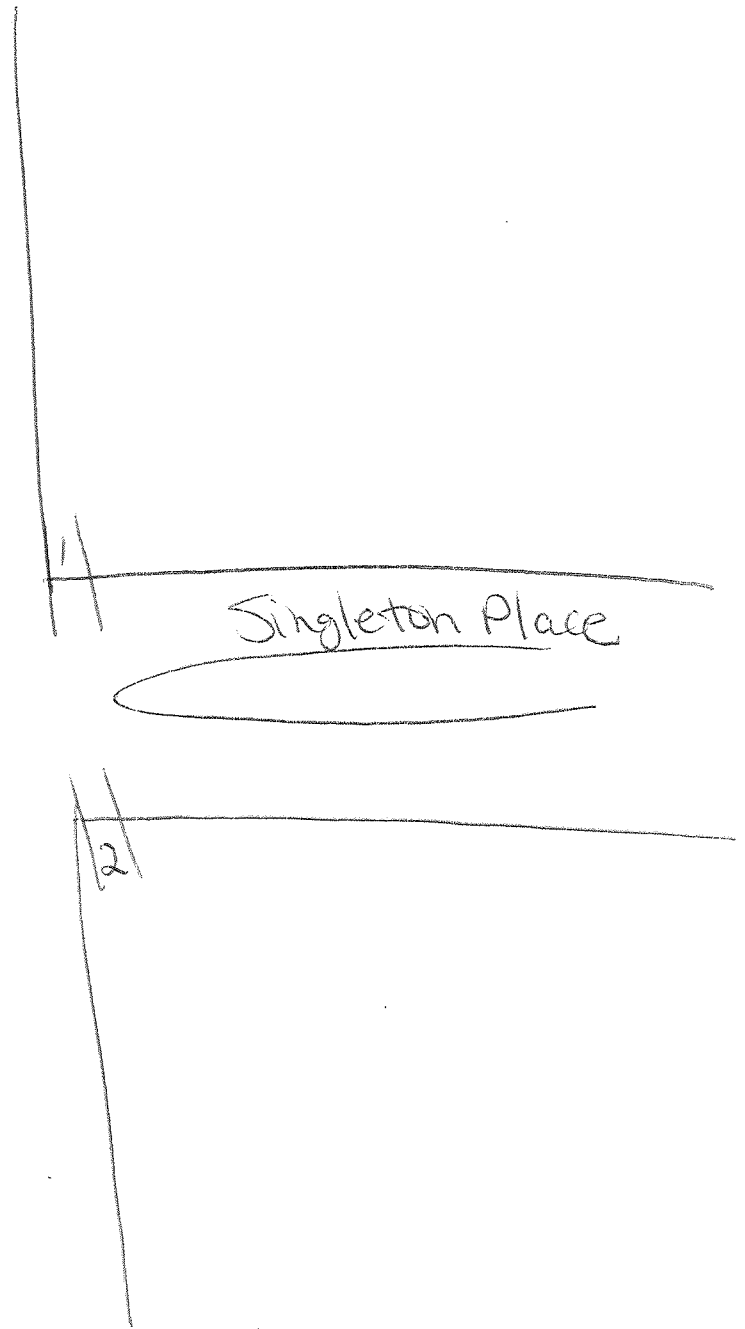
| Ramp No. | Curb Height (in) Left | Transition length (ft) Left | Curb Height (in) Right | Transition Length (ft) Right | Ramp Width (ft) Min 4' | Ramp Cross Slope | Ramp Running Slope | Landing Area (P/F) | Landing Size ie. 5x5 | Warning Surface (P/F) | Median Crossing (P/F) | Overall (P/F) |
|-----------|-----------------------|-----------------------------|------------------------|------------------------------|------------------------|------------------|--------------------|--------------------|----------------------|-----------------------|-----------------------|---------------|
| 1 | | | | | | | | | | | | |
| Pass/Fail | | | | | | | | F | | F | N/A | F |
| Notes: | | | | | | | | | | | | |
| 2 | | | | | | | | | | | | |
| Pass/Fail | | | | | | | | F | | F | N/A | F |
| Notes: | | | | | | | | | | | | |
| 3 | | | | | | | | | | | | |
| Pass/Fail | | | | | | | | F | | F | N/A | F |
| Notes: | | | | | | | | | | | | |
| 4 | | | | | | | | | | | | |
| Pass/Fail | | | | | | | | F | | F | N/A | F |
| Notes: | | | | | | | | | | | | |
| | | | | | | | | | | | | |
| Pass/Fail | | | | | | | | | | | | |
| Notes: | | | | | | | | | | | | |
| | | | | | | | | | | | | |
| Pass/Fail | | | | | | | | | | | | |
| Notes: | | | | | | | | | | | | |

REMEMBER TO DRAW A SKETCH ON THE BACK SHOWING THE RAMP NUMBERING AND LAYOUT OF INTERSECTION

564R



Addison Woods Rd



4-15-14

565R

Ramp Inventory

Intersection:

Campus DR @ Addison Woods Rd

Date:

4-15-14

Inspector:

T. T. W


| Ramp No. | Curb Height (in) Left | Transition length (ft) Left | Curb Height (in) Right | Transition Length (ft) Right | Ramp Width (ft) Min 4' | Ramp Cross Slope | Ramp Running Slope | Landing Area (P/F) | Landing Size ie. 5x5 | Warning Surface (P/F) | Median Crossing (P/F) | Overall (P/F) |
|-----------|--------------------------|-----------------------------------|---------------------------|------------------------------------|---------------------------|------------------------|--------------------------|--------------------------|-------------------------|-----------------------------|-----------------------------|------------------|
| 1 | | | | | | | | | | | | |
| Pass/Fail | | | | | | | | F | | F | N/A | F |
| Notes: | | | | | | | | | | | | |
| 2 | | | | | | | | | | | | |
| Pass/Fail | | | | | | | | F | | F | N/A | F |
| Notes: | | | | | | | | | | | | |
| 3 | | | | | | | | | | | | |
| Pass/Fail | | | | | | | | F | | F | N/A | F |
| Notes: | | | | | | | | | | | | |
| | | | | | | | | | | | | |
| Pass/Fail | | | | | | | | F | | | | |
| Notes: | | | | | | | | | | | | |
| | | | | | | | | | | | | |
| Pass/Fail | | | | | | | | | | | | |
| Notes: | | | | | | | | | | | | |
| | | | | | | | | | | | | |
| Pass/Fail | | | | | | | | | | | | |
| Notes: | | | | | | | | | | | | |

REMEMBER TO DRAW A SKETCH ON THE BACK SHOWING THE RAMP NUMBERING AND LAYOUT OF INTERSECTION

565R



Addison Woods Rd



Ramp Inventory

Intersection:

Addison Woods Rd @ 90° turn

Date:

4-15-14

Inspector:

T.T.W

566R

| Ramp No. | Curb Height (in) Left | Transition length (ft) Left | Curb Height (in) Right | Transition Length (ft) Right | Ramp Width (ft) Min 4' | Ramp Cross Slope | Ramp Running Slope | Landing Area (P/F) | Landing Size ie. 5x5 | Warning Surface (P/F) | Median Crossing (P/F) | Overall (P/F) |
|-----------|--------------------------|-----------------------------------|---------------------------|------------------------------------|---------------------------|------------------------|--------------------------|--------------------------|-------------------------|-----------------------------|-----------------------------|------------------|
| 1 | | | | | | | | | | | | |
| Pass/Fail | | | | | | | | F | | F | N/A | F |
| Notes: | | | | | | | | | | | | |
| 2 | | | | | | | | | | | | |
| Pass/Fail | | | | | | | | F | | F | N/A | F |
| Notes: | | | | | | | | | | | | |
| | | | | | | | | | | | | |
| Pass/Fail | | | | | | | | | | | | |
| Notes: | | | | | | | | | | | | |
| | | | | | | | | | | | | |
| Pass/Fail | | | | | | | | | | | | |
| Notes: | | | | | | | | | | | | |
| | | | | | | | | | | | | |
| Pass/Fail | | | | | | | | | | | | |
| Notes: | | | | | | | | | | | | |
| | | | | | | | | | | | | |
| Pass/Fail | | | | | | | | | | | | |
| Notes: | | | | | | | | | | | | |

REMEMBER TO DRAW A SKETCH ON THE BACK SHOWING THE RAMP NUMBERING AND LAYOUT OF INTERSECTION

566R



567R

Ramp Inventory

Intersection:

Addison Woods Rd @ Byron Circle

Date:

4-15-14

Inspector:

T. T. W

| Ramp No. | Curb Height (in) Left | Transition length (ft) Left | Curb Height (in) Right | Transition Length (ft) Right | Ramp Width (ft) Min 4' | Ramp Cross Slope | Ramp Running Slope | Landing Area (P/F) | Landing Size ie. 5x5 | Warning Surface (P/F) | Median Crossing (P/F) | Overall (P/F) |
|-----------|--------------------------|-----------------------------------|---------------------------|------------------------------------|---------------------------|------------------------|--------------------------|--------------------------|-------------------------|-----------------------------|-----------------------------|------------------|
| 1 | | | | | | | | | | | | |
| Pass/Fail | | | | | | | | F | | F | N/A | F |
| Notes: | | | | | | | | | | | | |
| 2 | | | | | | | | | | | | |
| Pass/Fail | | | | | | | | F | | F | N/A | F |
| Notes: | | | | | | | | | | | | |
| | | | | | | | | | | | | |
| Pass/Fail | | | | | | | | | | | | |
| Notes: | | | | | | | | | | | | |
| | | | | | | | | | | | | |
| Pass/Fail | | | | | | | | | | | | |
| Notes: | | | | | | | | | | | | |
| | | | | | | | | | | | | |
| Pass/Fail | | | | | | | | | | | | |
| Notes: | | | | | | | | | | | | |
| | | | | | | | | | | | | |
| Pass/Fail | | | | | | | | | | | | |
| Notes: | | | | | | | | | | | | |

REMEMBER TO DRAW A SKETCH ON THE BACK SHOWING THE RAMP NUMBERING AND LAYOUT OF INTERSECTION

567R

Byron Circle

2

Addison
Woods Rd

Addison Woods
Rd

568R

Ramp Inventory

Intersection:

Byron Circle @ Circle

Date:

4-15-14

Inspector:

T. T. W


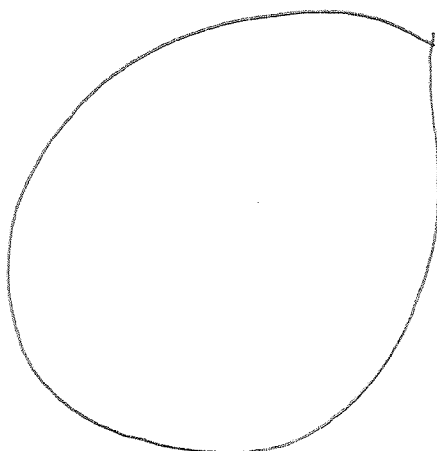
| Ramp No. | Curb Height (in) Left | Transition length (ft) Left | Curb Height (in) Right | Transition Length (ft) Right | Ramp Width (ft) Min 4' | Ramp Cross Slope | Ramp Running Slope | Landing Area (P/F) | Landing Size ie. 5x5 | Warning Surface (P/F) | Median Crossing (P/F) | Overall (P/F) |
|-----------|-----------------------|-----------------------------|------------------------|------------------------------|------------------------|------------------|--------------------|--------------------|----------------------|-----------------------|-----------------------|---------------|
| 1 | | | | | | | | | | | | |
| Pass/Fail | | | | | | | | F | | F | N/A | F |
| Notes: | | | | | | | | | | | | |
| 2 | | | | | | | | | | | | |
| Pass/Fail | | | | | | | | F | | F | N/A | F |
| Notes: | | | | | | | | | | | | |
| | | | | | | | | | | | | |
| Pass/Fail | | | | | | | | | | | | |
| Notes: | | | | | | | | | | | | |
| | | | | | | | | | | | | |
| Pass/Fail | | | | | | | | | | | | |
| Notes: | | | | | | | | | | | | |
| | | | | | | | | | | | | |
| Pass/Fail | | | | | | | | | | | | |
| Notes: | | | | | | | | | | | | |
| | | | | | | | | | | | | |
| Pass/Fail | | | | | | | | | | | | |
| Notes: | | | | | | | | | | | | |

REMEMBER TO DRAW A SKETCH ON THE BACK SHOWING THE RAMP NUMBERING AND LAYOUT OF INTERSECTION

568R

~~3632~~

~~2~~



Byron Circle



Ramp Inventory

Intersection:

Date:

Knights Walk LA @ Carriage Hill DR

Inspector:


T. T. W

569R

| Ramp No. | Curb Height (in) Left | Transition length (ft) Left | Curb Height (in) Right | Transition Length (ft) Right | Ramp Width (ft) Min 4' | Ramp Cross Slope | Ramp Running Slope | Landing Area (P/F) | Landing Size ie. 5x5 | Warning Surface (P/F) | Median Crossing (P/F) | Overall (P/F) |
|-----------|--------------------------|-----------------------------------|---------------------------|------------------------------------|---------------------------|------------------------|--------------------------|--------------------------|-------------------------|-----------------------------|-----------------------------|------------------|
| 1 | | | | | | | | | | | | |
| Pass/Fail | | | | | | | | F | | NA F | N/A | F |
| Notes: | | | | | | | | | | | | |
| 2 | | | | | | | | | | | | |
| Pass/Fail | | | | | | | | F | | F | N/A | F |
| Notes: | | | | | | | | | | | | |
| | | | | | | | | | | | | |
| Pass/Fail | | | | | | | | | | | | |
| Notes: | | | | | | | | | | | | |
| | | | | | | | | | | | | |
| Pass/Fail | | | | | | | | | | | | |
| Notes: | | | | | | | | | | | | |
| | | | | | | | | | | | | |
| Pass/Fail | | | | | | | | | | | | |
| Notes: | | | | | | | | | | | | |
| | | | | | | | | | | | | |
| Pass/Fail | | | | | | | | | | | | |
| Notes: | | | | | | | | | | | | |

REMEMBER TO DRAW A SKETCH ON THE BACK SHOWING THE RAMP NUMBERING AND LAYOUT OF INTERSECTION

569R



KNights Walk LA



Carriage Hill Dr

Ramp Inventory

Intersection:

Date:

Hyde Place @ Carriage Hill Dr

4-15-14

Inspector:

T.T. W

570R

| Ramp No. | Curb Height (in) Left | Transition length (ft) Left | Curb Height (in) Right | Transition Length (ft) Right | Ramp Width (ft) Min 4' | Ramp Cross Slope | Ramp Running Slope | Landing Area (P/F) | Landing Size ie. 5x5 | Warning Surface (P/F) | Median Crossing (P/F) | Overall (P/F) |
|-----------|--------------------------|-----------------------------------|---------------------------|------------------------------------|---------------------------|------------------------|--------------------------|--------------------------|-------------------------|-----------------------------|-----------------------------|------------------|
| 1 | | | | | | | | | | | | |
| Pass/Fail | | | | | | | | F | | F | N/A | F |
| Notes: | | | | | | | | | | | | |
| 2 | | | | | | | | | | | | |
| Pass/Fail | | | | | | | | F | | F | N/A | F |
| Notes: | | | | | | | | | | | | |
| 3 | | | | | | | | | | | | |
| Pass/Fail | | | | | | | | F | | F | N/A | F |
| Notes: | | | | | | | | | | | | |
| 4 | | | | | | | | | | | | |
| Pass/Fail | | | | | | | | F | | F | N/A | F |
| Notes: | | | | | | | | | | | | |
| | | | | | | | | | | | | |
| Pass/Fail | | | | | | | | | | | | |
| Notes: | | | | | | | | | | | | |
| | | | | | | | | | | | | |
| Pass/Fail | | | | | | | | | | | | |
| Notes: | | | | | | | | | | | | |

REMEMBER TO DRAW A SKETCH ON THE BACK SHOWING THE RAMP NUMBERING AND LAYOUT OF INTERSECTION

570R

Daffodills



Carriage Hill DR

Hyde Place

Elementary School

4

2

571R

Ramp Inventory

Intersection: Singleton Dr @ Caldwell Place
 Date: 4-15-14

Inspector: T.T.W

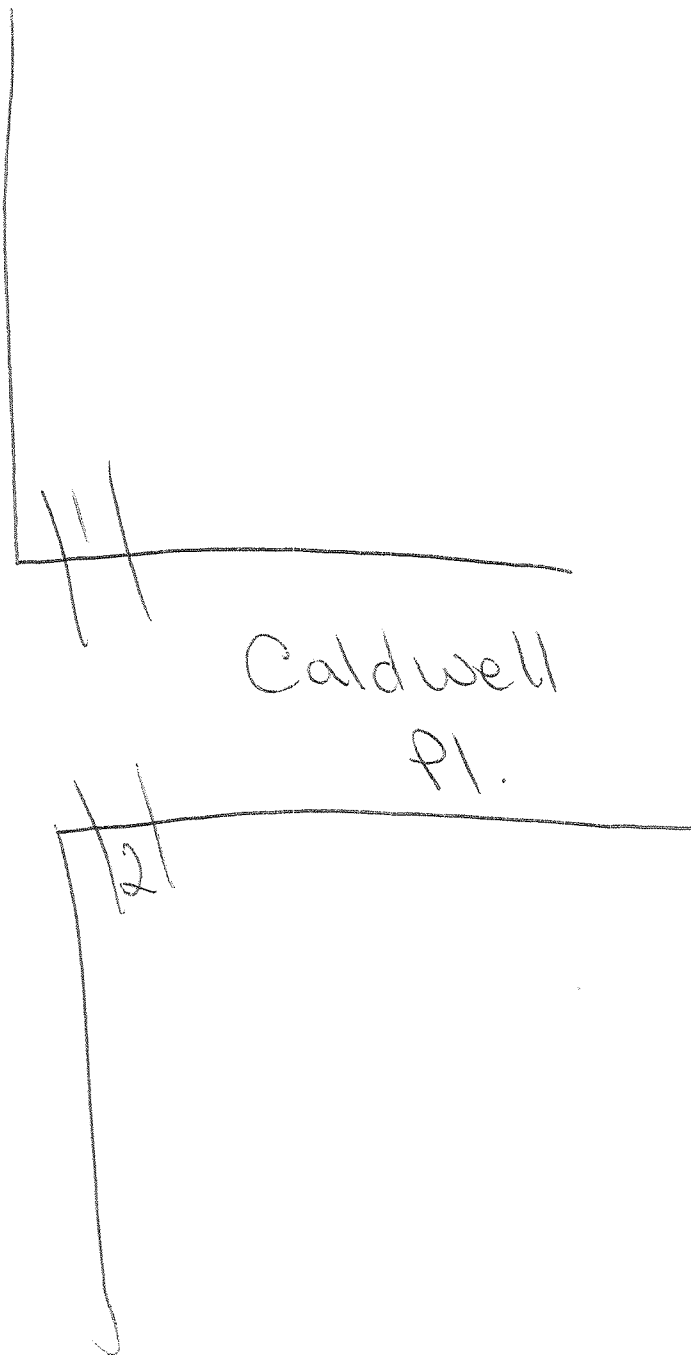
| Ramp No. | Curb Height (in) Left | Transition length (ft) Left | Curb Height (in) Right | Transition Length (ft) Right | Ramp Width (ft) Min 4' | Ramp Cross Slope | Ramp Running Slope | Landing Area (P/F) | Landing Size ie. 5x5 | Warning Surface (P/F) | Median Crossing (P/F) | Overall (P/F) |
|-----------|--------------------------|-----------------------------------|---------------------------|------------------------------------|---------------------------|------------------------|--------------------------|--------------------------|-------------------------|-----------------------------|-----------------------------|------------------|
| 1 | | | | | | | | | | | | |
| Pass/Fail | | | | | | | | F | | F | N/A | F |
| Notes: | | | | | | | | | | | | |
| 2 | | | | | | | | | | | | |
| Pass/Fail | | | | | | | | F | | F | N/A | F |
| Notes: | | | | | | | | | | | | |
| | | | | | | | | | | | | |
| Pass/Fail | | | | | | | | | | | | |
| Notes: | | | | | | | | | | | | |
| | | | | | | | | | | | | |
| Pass/Fail | | | | | | | | | | | | |
| Notes: | | | | | | | | | | | | |
| | | | | | | | | | | | | |
| Pass/Fail | | | | | | | | | | | | |
| Notes: | | | | | | | | | | | | |
| | | | | | | | | | | | | |
| Pass/Fail | | | | | | | | | | | | |
| Notes: | | | | | | | | | | | | |

REMEMBER TO DRAW A SKETCH ON THE BACK SHOWING THE RAMP NUMBERING AND LAYOUT OF INTERSECTION

571R



Singleton Dr.



Ramp Inventory

Intersection:

Singleton DR @ Winthrop LA

Date:

4-15-14

Inspector:

T. T. W

| Ramp No. | Curb Height (in) Left | Transition length (ft) Left | Curb Height (in) Right | Transition Length (ft) Right | Ramp Width (ft) Min 4' | Ramp Cross Slope | Ramp Running Slope | Landing Area (P/F) | Landing Size ie. 5x5 | Warning Surface (P/F) | Median Crossing (P/F) | Overall (P/F) |
|-----------|--------------------------|-----------------------------------|---------------------------|------------------------------------|---------------------------|------------------------|--------------------------|--------------------------|-------------------------|-----------------------------|-----------------------------|------------------|
| 1 | | | | | | | | | | | | |
| Pass/Fail | | | | | | | | F | | F | N/A | F |
| Notes: | | | | | | | | | | | | |
| 2 | | | | | | | | | | | | |
| Pass/Fail | | | | | | | | F | | F | N/A | F |
| Notes: | | | | | | | | | | | | |
| | | | | | | | | | | | | |
| Pass/Fail | | | | | | | | | | | | |
| Notes: | | | | | | | | | | | | |
| | | | | | | | | | | | | |
| Pass/Fail | | | | | | | | | | | | |
| Notes: | | | | | | | | | | | | |
| | | | | | | | | | | | | |
| Pass/Fail | | | | | | | | | | | | |
| Notes: | | | | | | | | | | | | |
| | | | | | | | | | | | | |
| Pass/Fail | | | | | | | | | | | | |
| Notes: | | | | | | | | | | | | |

REMEMBER TO DRAW A SKETCH ON THE BACK SHOWING THE RAMP NUMBERING AND LAYOUT OF INTERSECTION

572R

Singleton Dr.

111

Winthrop LA

121

573R

Ramp Inventory

Intersection: Byron Circle @ Byron Ct.
 Date: 4-15-14

Inspector: T.T.W



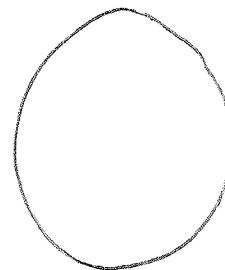

| Ramp No. | Curb Height (in) Left | Transition length (ft) Left | Curb Height (in) Right | Transition Length (ft) Right | Ramp Width (ft) Min 4' | Ramp Cross Slope | Ramp Running Slope | Landing Area (P/F) | Landing Size ie. 5x5 | Warning Surface (P/F) | Median Crossing (P/F) | Overall (P/F) |
|-----------|--------------------------|-----------------------------------|---------------------------|------------------------------------|---------------------------|------------------------|--------------------------|--------------------------|-------------------------|-----------------------------|-----------------------------|------------------|
| 1 | | | | | | | | | | | | |
| Pass/Fail | | | | | | | | F | | F | N/A | F |
| Notes: | | | | | | | | | | | | |
| 2 | | | | | | | | | | | | |
| Pass/Fail | | | | | | | | F | | F | N/A | F |
| Notes: | | | | | | | | | | | | |
| | | | | | | | | | | | | |
| Pass/Fail | | | | | | | | | | | | |
| Notes: | | | | | | | | | | | | |
| | | | | | | | | | | | | |
| Pass/Fail | | | | | | | | | | | | |
| Notes: | | | | | | | | | | | | |
| | | | | | | | | | | | | |
| Pass/Fail | | | | | | | | | | | | |
| Notes: | | | | | | | | | | | | |
| | | | | | | | | | | | | |
| Pass/Fail | | | | | | | | | | | | |
| Notes: | | | | | | | | | | | | |

REMEMBER TO DRAW A SKETCH ON THE BACK SHOWING THE RAMP NUMBERING AND LAYOUT OF INTERSECTION

573R



Byron Ct.



Byron
Circle

Ramp Inventory

Intersection: Byron Circle @ Byron Place
 Date: 4-15-14

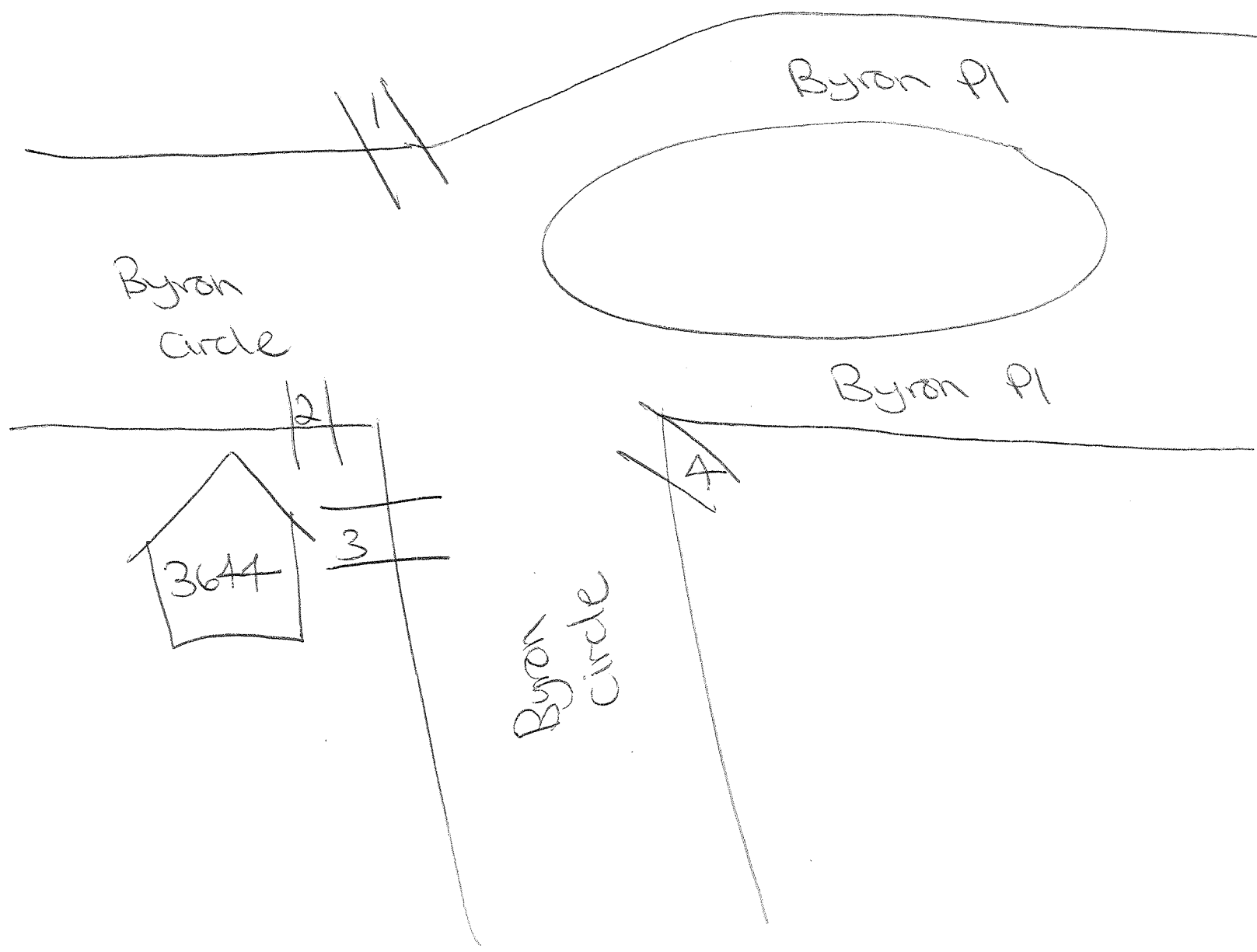
Inspector: T. T. W.

574R

| Ramp No. | Curb Height (in) Left | Transition length (ft) Left | Curb Height (in) Right | Transition Length (ft) Right | Ramp Width (ft) Min 4' | Ramp Cross Slope | Ramp Running Slope | Landing Area (P/F) | Landing Size ie. 5x5 | Warning Surface (P/F) | Median Crossing (P/F) | Overall (P/F) |
|-----------|--------------------------|-----------------------------------|---------------------------|------------------------------------|---------------------------|------------------------|--------------------------|--------------------------|-------------------------|-----------------------------|-----------------------------|------------------|
| 1 | | | | | | | | | | | | |
| Pass/Fail | | | | | | | | F | | F | N/A | F |
| Notes: | | | | | | | | | | | | |
| 2 | | | | | | | | | | | | |
| Pass/Fail | | | | | | | | F | | F | N/A | F |
| Notes: | | | | | | | | | | | | |
| 3 | | | | | | | | | | | | |
| Pass/Fail | | | | | | | | F | | F | N/A | F |
| Notes: | | | | | | | | | | | | |
| 4 | | | | | | | | | | | | |
| Pass/Fail | | | | | | | | F | | F | N/A | F |
| Notes: | | | | | | | | | | | | |
| | | | | | | | | | | | | |
| Pass/Fail | | | | | | | | | | | | |
| Notes: | | | | | | | | | | | | |
| | | | | | | | | | | | | |
| Pass/Fail | | | | | | | | | | | | |
| Notes: | | | | | | | | | | | | |

REMEMBER TO DRAW A SKETCH ON THE BACK SHOWING THE RAMP NUMBERING AND LAYOUT OF INTERSECTION

574R



57SR

Ramp Inventory

Shafers Mill Rd / Carriage Hill Dr.

4/14/14

Inspector:

W/T/T

| Ramp No. | Ramp Width (ft) Min 4' | Ramp Cross Slope | Ramp Running Slope | Landing Area (P/F) | Landing Size ie. 5x5 | Warning/ Surface (P/F) | Median Crossing (P/F) | Overall (P/F) |
|-----------|---------------------------|---------------------|-----------------------|--------------------------|-------------------------|------------------------------|-----------------------------|------------------|
| 1 | | | | | | | | |
| Pass/Fail | | | | F | | F | N/C | F |
| Notes: | | | | | | | | |
| 2 | | | | | | | | |
| Pass/Fail | | | | F | | F | N/C | F |
| Notes: | | | | | | | | |
| | | | | | | | | |
| Pass/Fail | | | | | | | | |
| Notes: | | | | | | | | |
| | | | | | | | | |
| Pass/Fail | | | | | | | | |
| Notes: | | | | | | | | |
| | | | | | | | | |
| Pass/Fail | | | | | | | | |
| Notes: | | | | | | | | |
| | | | | | | | | |
| Pass/Fail | | | | | | | | |
| Notes: | | | | | | | | |
| | | | | | | | | |
| Pass/Fail | | | | | | | | |
| Notes: | | | | | | | | |

ING THE RAMP NUMBERING AND LAYOUT OF INTERSECTION

Carriage Hill Dr



Ramp Inventory

Shafers Mill Rd

Pool Entrance

4/14/14

Inspector:

U/T/T

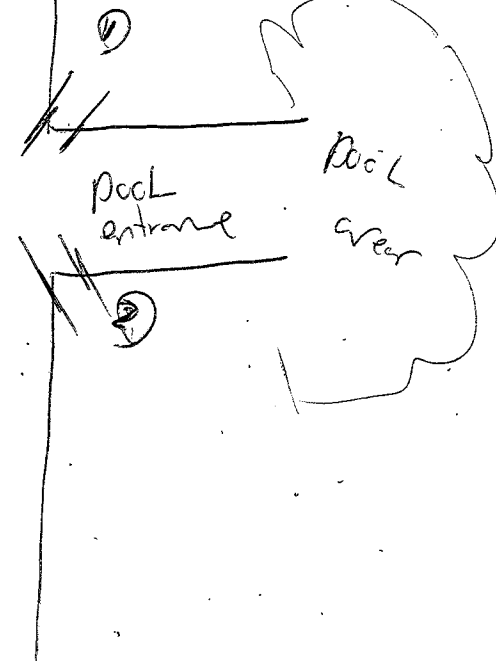
| Ramp No. | amp Width (ft) Min 4' | Ramp Cross Slope | Ramp Running Slope | Landing Area (P/F) | Landing Size ie. 5x5 | Warning Surface (P/F) | Median Crossing (P/F) | Overall (P/F) |
|-----------|--------------------------|------------------------|--------------------------|--------------------------|-------------------------|-----------------------------|-----------------------------|------------------|
| 1 | | | | | | | | |
| Pass/Fail | | | | F | | P | n/a | F |
| Notes: | | | | | | | | |
| 2 | | | | | | | | |
| Pass/Fail | | | | F | | P | n/a | F |
| Notes: | | | | | | | | |
| | | | | | | | | |
| Pass/Fail | | | | | | | | |
| Notes: | | | | | | | | |
| | | | | | | | | |
| Pass/Fail | | | | | | | | |
| Notes: | | | | | | | | |
| | | | | | | | | |
| Pass/Fail | | | | | | | | |
| Notes: | | | | | | | | |
| | | | | | | | | |
| Pass/Fail | | | | | | | | |
| Notes: | | | | | | | | |

ING THE RAMP NUMBERING AND LAYOUT OF INTERSECTION

PT

576R

53625311
RD



576R

Ramp Inventory

Shufers mill ct / shufers mill Dr.

4/15/14

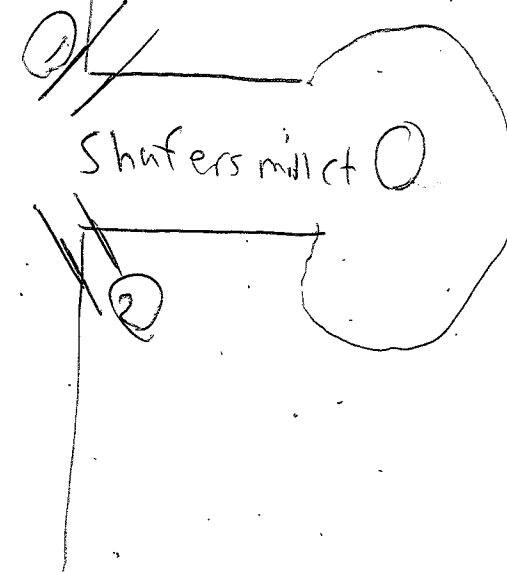
Inspector:

W/T/T

577R

| Ramp No. | amp Width (ft) Min 4' | Ramp Cross Slope | Ramp Running Slope | Landing Area (P/F) | Landing Size ie. 5x5 | Warning Surface (P/F) | Median Crossing (P/F) | Overall (P/F) |
|-----------|--------------------------|------------------------|--------------------------|--------------------------|-------------------------|-----------------------------|-----------------------------|------------------|
| 1 | | | | | | | | |
| Pass/Fail | | | | F | | F | N/A | F |
| Notes: | | | | | | | | |
| 2 | | | | | | | | |
| Pass/Fail | | | | F | | F | N/A | F |
| Notes: | | | | | | | | |
| | | | | | | | | |
| Pass/Fail | | | | | | | | |
| Notes: | | | | | | | | |
| | | | | | | | | |
| Pass/Fail | | | | | | | | |
| Notes: | | | | | | | | |
| | | | | | | | | |
| Pass/Fail | | | | | | | | |
| Notes: | | | | | | | | |
| | | | | | | | | |
| Pass/Fail | | | | | | | | |
| Notes: | | | | | | | | |

5/3/2014



ING THE RAMP NUMBERING AND LAYOUT OF INTERSECTION

577R

Ramp Inventory

Shafers mill RD / Charterhouse RD

4/18/14

Inspector: W/T/T

578R

| Ramp No. | amp Width (ft) Min 4' | Ramp Cross Slope | Ramp Running Slope | Landing Area (P/F) | Landing Size ie. 5x5 | Warning Surface (P/F) | Median Crossing (P/F) | Overall (P/F) |
|-----------|--------------------------|------------------------|--------------------------|--------------------------|-------------------------|-----------------------------|-----------------------------|------------------|
| 1 | | | | | | | | |
| Pass/Fail | | | | F | | F | n/a | F |
| Notes: | | | | | | | | |
| 2 | | | | | | | | |
| Pass/Fail | | | | F | | F | n/a | F |
| Notes: | | | | | | | | |
| | | | | | | | | |
| Pass/Fail | | | | | | | | |
| Notes: | | | | | | | | |
| | | | | | | | | |
| Pass/Fail | | | | | | | | |
| Notes: | | | | | | | | |
| | | | | | | | | |
| Pass/Fail | | | | | | | | |
| Notes: | | | | | | | | |
| | | | | | | | | |
| Pass/Fail | | | | | | | | |
| Notes: | | | | | | | | |

Charterhouse RD

①

Shafers mill RD

②

ING THE RAMP NUMBERING AND LAYOUT OF INTERSECTION

578R

Ramp Inventory

Whitmore La / Charterhouse RD

4/19/14

Inspector: W/T/T

STAR

| Ramp No. | amp Width (ft) Min 4' | Ramp Cross Slope | Ramp Running Slope | Landing Area (P/F) | Landing Size ie. 5x5 | Warning Surface (P/F) | Median Crossing (P/F) | Overall (P/F) |
|-----------|--------------------------|------------------------|--------------------------|--------------------------|-------------------------|-----------------------------|-----------------------------|------------------|
| 1 | | | | | | | | |
| Pass/Fail | | | | F | | F | n/a | F |
| Notes: | | | | | | | | |
| 2 | | | | | | | | |
| Pass/Fail | | | | F | | F | n/a | F |
| Notes: | | | | | | | | |
| | | | | | | | | |
| Pass/Fail | | | | | | | | |
| Notes: | | | | | | | | |
| | | | | | | | | |
| Pass/Fail | | | | | | | | |
| Notes: | | | | | | | | |
| | | | | | | | | |
| Pass/Fail | | | | | | | | |
| Notes: | | | | | | | | |
| | | | | | | | | |
| Pass/Fail | | | | | | | | |
| Notes: | | | | | | | | |



Charterhouse RD



1

Whitmore La

2

579R

ING THE RAMP NUMBERING AND LAYOUT OF INTERSECTION

Ramp Inventory

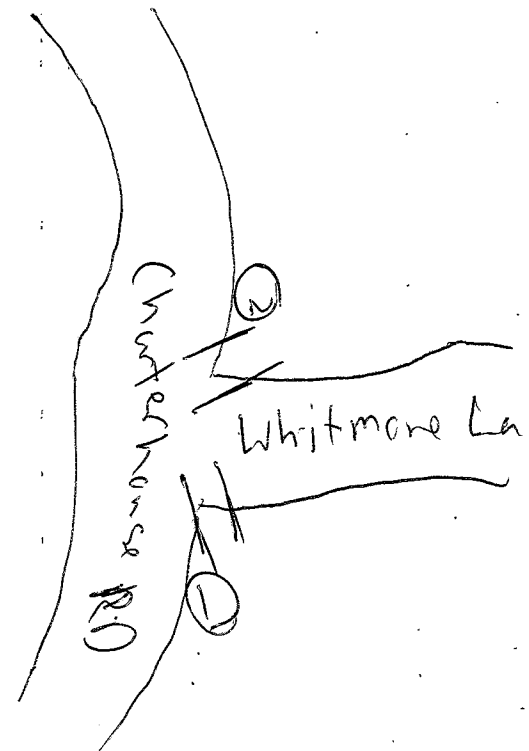
Whitmore La / Charterhouse RD

4/15/14

Inspector: W/T/T

580R

| Ramp No. | amp Width (ft) Min 4' | Ramp Cross Slope | Ramp Running Slope | Landing Area (P/F) | Landing Size ie. 5x5 | Warning Surface (P/F) | Median Crossing (P/F) | Overall (P/F) |
|-----------|--------------------------|------------------------|--------------------------|--------------------------|-------------------------|-----------------------------|-----------------------------|------------------|
| 1 | | | | | | | | |
| Pass/Fail | | | | F | | F | n/a | F |
| Notes: | | | | | | | | |
| 2 | | | | | | | | |
| Pass/Fail | | | | F | | F | n/a | F |
| Notes: | | | | | | | | |
| | | | | | | | | |
| Pass/Fail | | | | | | | | |
| Notes: | | | | | | | | |
| | | | | | | | | |
| Pass/Fail | | | | | | | | |
| Notes: | | | | | | | | |
| | | | | | | | | |
| Pass/Fail | | | | | | | | |
| Notes: | | | | | | | | |
| | | | | | | | | |
| Pass/Fail | | | | | | | | |
| Notes: | | | | | | | | |



ING THE RAMP NUMBERING AND LAYOUT OF INTERSECTION

580R

Ramp Inventory

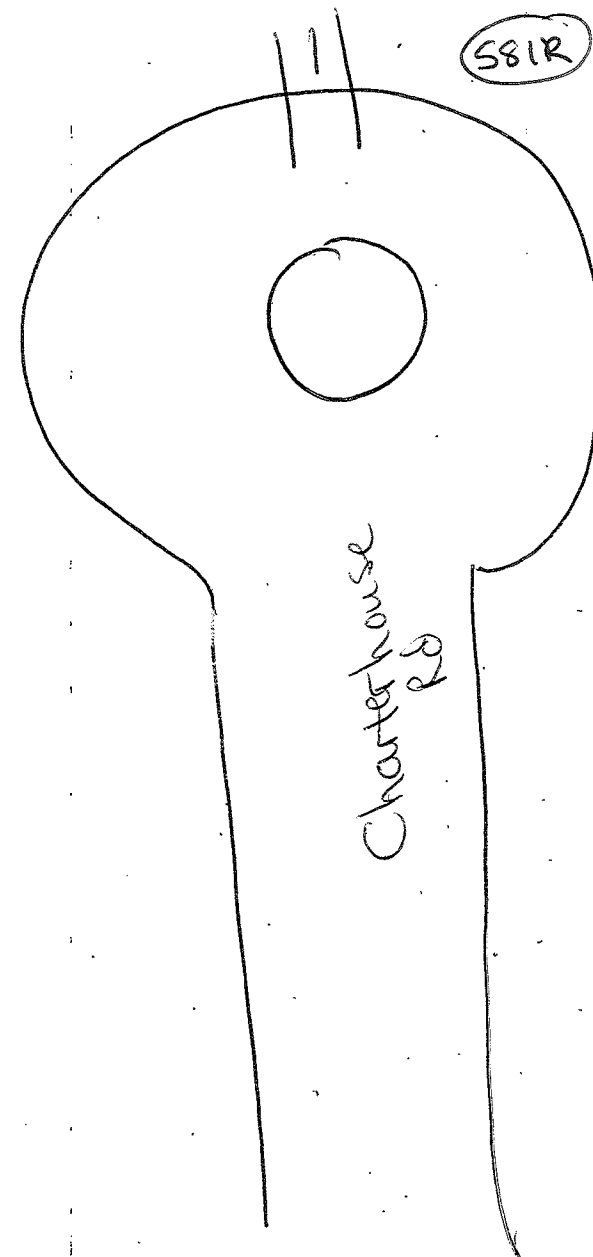
Charter house Rd @ circle

4-15-14

Inspector:

T. T. W

| Ramp No. | amp Width (ft) Min 4' | Ramp Cross Slope | Ramp Running Slope | Landing Area (P/F) | Landing Size ie. 5x5 | Warning Surface (P/F) | Median Crossing (P/F) | Overall (P/F) |
|-----------|--------------------------|------------------------|--------------------------|--------------------------|-------------------------|-----------------------------|-----------------------------|------------------|
| 1 | | | | | | | | |
| Pass/Fail | | | | F | | F | N/A | F |
| Notes: | | | | | | | | |
| | | | | | | | | |
| Pass/Fail | | | | | | | | |
| Notes: | | | | | | | | |
| | | | | | | | | |
| Pass/Fail | | | | | | | | |
| Notes: | | | | | | | | |
| | | | | | | | | |
| Pass/Fail | | | | | | | | |
| Notes: | | | | | | | | |
| | | | | | | | | |
| Pass/Fail | | | | | | | | |
| Notes: | | | | | | | | |
| | | | | | | | | |
| Pass/Fail | | | | | | | | |
| Notes: | | | | | | | | |



ING THE RAMP NUMBERING AND LAYOUT OF INTERSECTION

581R

Ramp Inventory

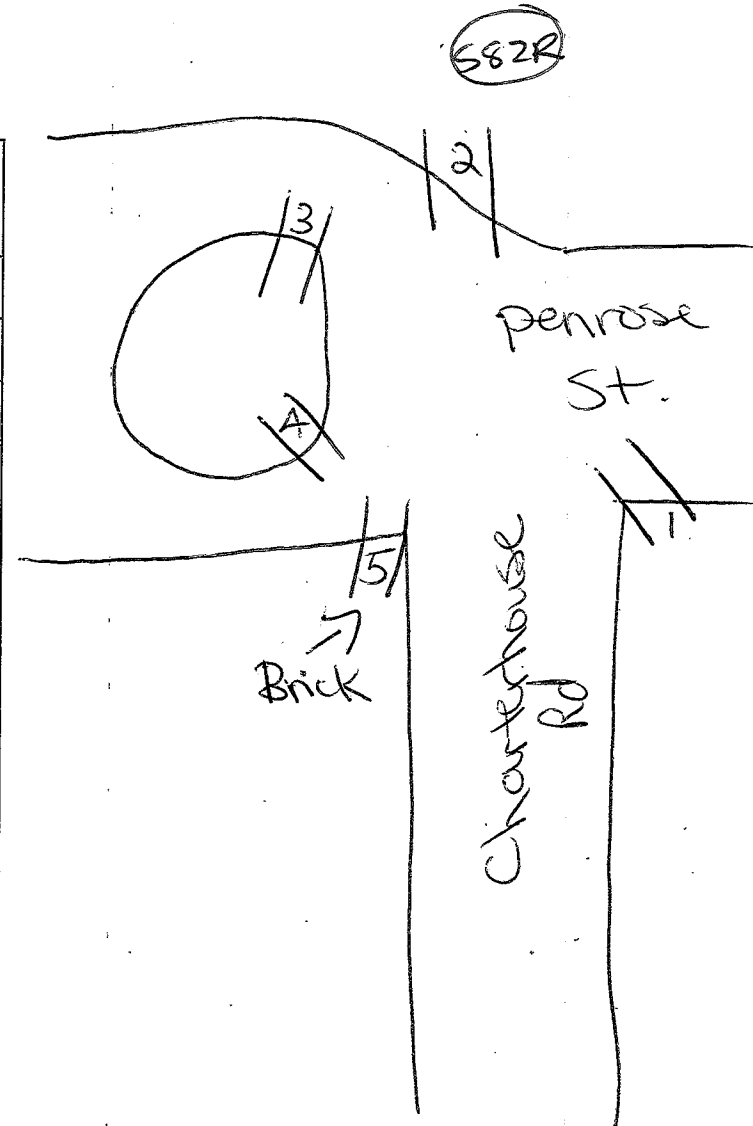
Charterhouse Rd @ Penrose St.

4-15-14

Inspector: T. T. W

| Ramp No. | amp Width (ft) Min 4' | Ramp Cross Slope | Ramp Running Slope | Landing Area (P/F) | Landing Size ie. 5x5 | Warning Surface (P/F) | Median Crossing (P/F) | Overall (P/F) |
|-----------|--------------------------|------------------------|--------------------------|--------------------------|-------------------------|-----------------------------|-----------------------------|------------------|
| 1 | | | | | | | | |
| Pass/Fail | | | | F | | F | N/A | F |
| Notes: | | | | | | | | |
| 2 | | | | | | | | |
| Pass/Fail | | | | F | | F | N/A | F |
| Notes: | | | | | | | | |
| 3 | | | | | | | | |
| Pass/Fail | | | | F | | F | F | F |
| Notes: | | | | | | | | |
| 4 | | | | | | | | |
| Pass/Fail | | | | F | | F | F | F |
| Notes: | | | | | | | | |
| 5 | | | | | | | | |
| Pass/Fail | | | | F | | F | N/A | F |
| Notes: | | | | | | | | |
| | | | | | | | | |
| Pass/Fail | | | | | | | | |
| Notes: | | | | | | | | |

ING THE RAMP NUMBERING AND LAYOUT OF INTERSECTION



582R

Ramp Inventory

Penrose St @ Dunraven Alley

4-15-14

Inspector:

T. T. W

| Ramp No. | amp Width (ft) Min 4' | Ramp Cross Slope | Ramp Running Slope | Landing Area (P/F) | Landing Size ie. 5x5 | Warning Surface (P/F) | Median Crossing (P/F) | Overall (P/F) |
|-----------|--------------------------|------------------------|--------------------------|--------------------------|-------------------------|-----------------------------|-----------------------------|------------------|
| 1 | | | | | | | | |
| Pass/Fail | | | | F | | F | F | F |
| Notes: | | | | | | | | |
| 2 | | | | | | | | |
| Pass/Fail | | | | F | | F | F | F |
| Notes: | | | | | | | | |
| 3 | | | | | | | | |
| Pass/Fail | | | | F | | F | F | F |
| Notes: | | | | | | | | |
| | | | | | | | | |
| Pass/Fail | | | | | | | | |
| Notes: | | | | | | | | |
| | | | | | | | | |
| Pass/Fail | | | | | | | | |
| Notes: | | | | | | | | |
| | | | | | | | | |
| Pass/Fail | | | | | | | | |
| Notes: | | | | | | | | |

ING THE RAMP NUMBERING AND LAYOUT OF INTERSECTION

583R

Penrose St

Dunraven Alley

583R

Ramp Inventory

~~Carrage Hill Dr @ Penrose St~~

4-15-14

Inspector:

T. T. W

584R

| Ramp No. | amp Width (ft) Min 4' | Ramp Cross Slope | Ramp Running Slope | Landing Area (P/F) | Landing Size ie. 5x5 | Warning Surface (P/F) | Median Crossing (P/F) | Overall (P/F) |
|-----------|--------------------------|------------------------|--------------------------|--------------------------|-------------------------|-----------------------------|-----------------------------|------------------|
| 1 | | | | | | | | |
| Pass/Fail | | | | F | | F | N/A | F |
| Notes: | | | | | | | | |
| 2 | | | | | | | | |
| Pass/Fail | | | | F | | F | N/A | F |
| Notes: | | | | | | | | |
| | | | | | | | | |
| Pass/Fail | | | | | | | | |
| Notes: | | | | | | | | |
| | | | | | | | | |
| Pass/Fail | | | | | | | | |
| Notes: | | | | | | | | |
| | | | | | | | | |
| Pass/Fail | | | | | | | | |
| Notes: | | | | | | | | |
| | | | | | | | | |
| Pass/Fail | | | | | | | | |
| Notes: | | | | | | | | |

Carrage Hill Dr

Penrose St.

ING THE RAMP NUMBERING AND LAYOUT OF INTERSECTION

584R

Ramp Inventory

585R

Intersection: Bowling Green LA @ Bowling Green DR
 Date: 4-15-14


Inspector: T, T, W

| Ramp No. | Curb Height (in) Left | Transition length (ft) Left | Curb Height (in) Right | Transition Length (ft) Right | Ramp Width (ft) Min 4' | Ramp Cross Slope | Ramp Running Slope | Landing Area (P/F) | Landing Size ie. 5x5 | Warning Surface (P/F) | Median Crossing (P/F) | Overall (P/F) |
|-----------|--------------------------|-----------------------------------|---------------------------|------------------------------------|---------------------------|------------------------|--------------------------|--------------------------|-------------------------|-----------------------------|-----------------------------|------------------|
| 1 | | | | | | | | | | | | |
| Pass/Fail | | | | | | | | F | | F | N/A | F |
| Notes: | | | | | | | | | | | | |
| 2 | | | | | | | | | | | | |
| Pass/Fail | | | | | | | | F | | F | N/A | F |
| Notes: | | | | | | | | | | | | |
| | | | | | | | | | | | | |
| Pass/Fail | | | | | | | | | | | | |
| Notes: | | | | | | | | | | | | |
| | | | | | | | | | | | | |
| Pass/Fail | | | | | | | | | | | | |
| Notes: | | | | | | | | | | | | |
| | | | | | | | | | | | | |
| Pass/Fail | | | | | | | | | | | | |
| Notes: | | | | | | | | | | | | |
| | | | | | | | | | | | | |
| Pass/Fail | | | | | | | | | | | | |
| Notes: | | | | | | | | | | | | |

REMEMBER TO DRAW A SKETCH ON THE BACK SHOWING THE RAMP NUMBERING AND LAYOUT OF INTERSECTION

585R

Bowling Green Drive



Ramp Inventory

Intersection: Bowling Green DR @ Belvedere LA
 Date: 4-15-14

Inspector: T.T.W 586R

| Ramp No. | Curb Height (in) Left | Transition length (ft) Left | Curb Height (in) Right | Transition Length (ft) Right | Ramp Width (ft) Min 4' | Ramp Cross Slope | Ramp Running Slope | Landing Area (P/F) | Landing Size ie. 5x5 | Warning Surface (P/F) | Median Crossing (P/F) | Overall (P/F) |
|-----------|--------------------------|-----------------------------------|---------------------------|------------------------------------|---------------------------|------------------------|--------------------------|--------------------------|-------------------------|-----------------------------|-----------------------------|------------------|
| 1 | | | | | | | | | | | | |
| Pass/Fail | | | | | | | | F | | F | N/A | F |
| Notes: | | | | | | | | | | | | |
| 2 | | | | | | | | | | | | |
| Pass/Fail | | | | | | | | F | | F | N/A | F |
| Notes: | | | | | | | | | | | | |
| | | | | | | | | | | | | |
| Pass/Fail | | | | | | | | | | | | |
| Notes: | | | | | | | | | | | | |
| | | | | | | | | | | | | |
| Pass/Fail | | | | | | | | | | | | |
| Notes: | | | | | | | | | | | | |
| | | | | | | | | | | | | |
| Pass/Fail | | | | | | | | | | | | |
| Notes: | | | | | | | | | | | | |
| | | | | | | | | | | | | |
| Pass/Fail | | | | | | | | | | | | |
| Notes: | | | | | | | | | | | | |

REMEMBER TO DRAW A SKETCH ON THE BACK SHOWING THE RAMP NUMBERING AND LAYOUT OF INTERSECTION

586R

Bowling Green Drive

11

Belvedere LA
4000 Block

12



Intersection: Broadstone St @ Bowling Green Dr.
 Date: _____

Ramp Inventory

587R

Inspector: _____

| Ramp No. | Curb Height (in) Left | Transition length (ft) Left | Curb Height (in) Right | Transition Length (ft) Right | Ramp Width (ft) Min 4' | Ramp Cross Slope | Ramp Running Slope | Landing Area (P/F) | Landing Size ie. 5x5 | Warning Surface (P/F) | Median Crossing (P/F) | Overall (P/F) |
|-----------|--------------------------|-----------------------------------|---------------------------|------------------------------------|---------------------------|------------------------|--------------------------|--------------------------|-------------------------|-----------------------------|-----------------------------|------------------|
| 1 | | | | | | | | | | | | |
| Pass/Fail | | | | | | | | F | | F | N/A | F |
| Notes: | | | | | | | | | | | | |
| 2 | | | | | | | | | | | | |
| Pass/Fail | | | | | | | | F | | F | N/A | F |
| Notes: | | | | | | | | | | | | |
| | | | | | | | | | | | | |
| Pass/Fail | | | | | | | | | | | | |
| Notes: | | | | | | | | | | | | |
| | | | | | | | | | | | | |
| Pass/Fail | | | | | | | | | | | | |
| Notes: | | | | | | | | | | | | |
| | | | | | | | | | | | | |
| Pass/Fail | | | | | | | | | | | | |
| Notes: | | | | | | | | | | | | |
| | | | | | | | | | | | | |
| Pass/Fail | | | | | | | | | | | | |
| Notes: | | | | | | | | | | | | |

REMEMBER TO DRAW A SKETCH ON THE BACK SHOWING THE RAMP NUMBERING AND LAYOUT OF INTERSECTION

587R

Broadstone St

2

Bowling Green Dr

1

Ramp Inventory

Carrage Hill Dr. / Caledonia

Inspector:

| Ramp No. | amp Width (ft) Min 4' | Ramp Cross Slope | Ramp Running Slope | Landing Area (P/F) | Landing Size ie. 5x5 | Warning Surface (P/F) | Median Crossing (P/F) | Overall (P/F) |
|-----------|--------------------------|------------------------|--------------------------|--------------------------|-------------------------|-----------------------------|-----------------------------|------------------|
| 1 | | | | | None | | | |
| Pass/Fail | | | | F | | F | N/A | F |
| Notes: | | | | | | | | |
| 2 | | | | | None | | | |
| Pass/Fail | | | | F | | F | N/A | F |
| Notes: | | | | | | | | |
| | | | | | | | | |
| Pass/Fail | | | | CF | | | | |
| Notes: | | | | | | | | |
| | | | | | | | | |
| Pass/Fail | | | | | | | | |
| Notes: | | | | | | | | |
| | | | | | | | | |
| Pass/Fail | | | | | | | | |
| Notes: | | | | | | | | |
| | | | | | | | | |
| Pass/Fail | | | | | | | | |
| Notes: | | | | | | | | |

ING THE RAMP NUMBERING AND LAYOUT OF INTERSECTION

588R

Carrage Hill Dr



Caledonia



588R

Ramp Inventory

California / Royal Crest

Inspector:

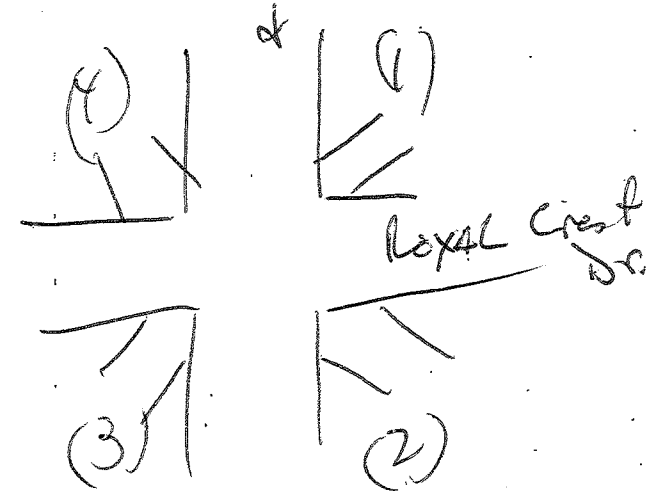
| Ramp No. | amp Width (ft) Min 4' | Ramp Cross Slope | Ramp Running Slope | Landing Area (P/F) | Landing Size ie. 5x5 | Warning Surface (P/F) | Median Crossing (P/F) | Overall (P/F) |
|-----------|--------------------------|------------------------|--------------------------|--------------------------|-------------------------|-----------------------------|-----------------------------|------------------|
| 1 | | | | | NO | | | |
| Pass/Fail | | | | F | | F | N/A | F |
| Notes: | | | | | | | | |
| 2 | | | | | NO | | | |
| Pass/Fail | | | | F | | F | NA | F |
| Notes: | | | | | | | | |
| 3 | | | | | NO | | | |
| Pass/Fail | | | | F | | F | N/A | F |
| Notes: | | | | | | | | |
| 4 | | | | | NO | | | |
| Pass/Fail | | | | F | | F | N/A | F |
| Notes: | | | | | | | | |
| | | | | | | | | |
| Pass/Fail | | | | | | | | |
| Notes: | | | | | | | | |
| | | | | | | | | |
| Pass/Fail | | | | | | | | |
| Notes: | | | | | | | | |

ING THE RAMP NUMBERING AND LAYOUT OF INTERSECTION

2

589R

California Dr



589R

Ramp Inventory

Royal Crest Glasgow Dr

Inspector:

| Ramp No. | amp Width (ft) Min 4' | Ramp Cross Slope | Ramp Running Slope | Landing Area (P/F) | Landing Size ie. 5x5 | Warning Surface (P/F) | Median Crossing (P/F) | Overall (P/F) |
|-----------|--------------------------|------------------------|--------------------------|--------------------------|-------------------------|-----------------------------|-----------------------------|------------------|
| 1 | | | | | no | | | |
| Pass/Fail | | | | F | | F | N/A | F |
| Notes: | | | | | | | | |
| 2 | | | | | no | | | |
| Pass/Fail | | | | F | | F | N/A | F |
| Notes: | | | | | | | | |
| | | | | | no | | | |
| Pass/Fail | | | | | | | | |
| Notes: | | | | | | | | |
| | | | | | | | | |
| Pass/Fail | | | | | | | | |
| Notes: | | | | | | | | |
| | | | | | | | | |
| Pass/Fail | | | | | | | | |
| Notes: | | | | | | | | |
| | | | | | | | | |
| Pass/Fail | | | | | | | | |
| Notes: | | | | | | | | |

3

3

590R

Royal
Crest

1

Glasgow
way

2

ING THE RAMP NUMBERING AND LAYOUT OF INTERSECTION

590R

Ramp Inventory

Royal Crest Dr. Glasgow

Inspector:


| Ramp No. | amp Width (ft) Min 4' | Ramp Cross Slope | Ramp Running Slope | Landing Area (P/F) | Landing Size ie. 5x5 | Warning Surface (P/F) | Median Crossing (P/F) | Overall (P/F) |
|-----------|--------------------------|------------------------|--------------------------|--------------------------|-------------------------|-----------------------------|-----------------------------|------------------|
| 1 | | | | | NO | | | |
| Pass/Fail | | | | F | | F | N/A | F |
| Notes: | | | | | | | | |
| 2 | | | | | NO | | | |
| Pass/Fail | | | | F | | F | N/A | F |
| Notes: | | | | | | | | |
| | | | | | | | | |
| Pass/Fail | | | | | | | | |
| Notes: | | | | | | | | |
| | | | | | | | | |
| Pass/Fail | | | | | | | | |
| Notes: | | | | | | | | |
| | | | | | | | | |
| Pass/Fail | | | | | | | | |
| Notes: | | | | | | | | |
| | | | | | | | | |
| Pass/Fail | | | | | | | | |
| Notes: | | | | | | | | |

ING THE RAMP NUMBERING AND LAYOUT OF INTERSECTION

Y

591R

Royal Crest Dr.



591R

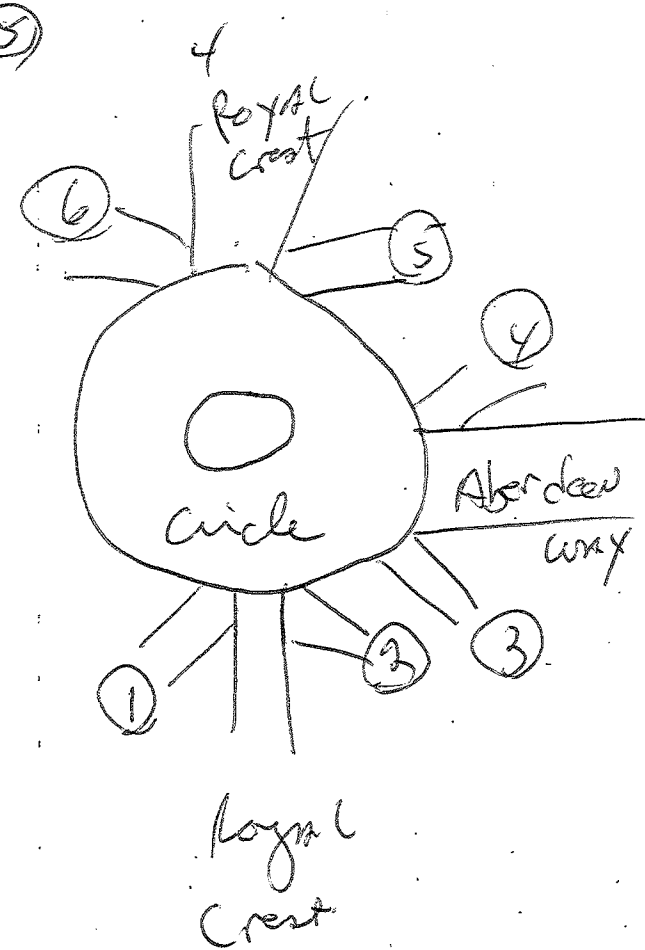
Ramp Inventory

Royal Crest / Aberdeen Circle

Inspector:

592R

| Ramp No. | amp Width (ft) Min 4' | Ramp Cross Slope | Ramp Running Slope | Landing Area (P/F) | Landing Size ie. 5x5 | Warning Surface (P/F) | Median Crossing (P/F) | Overall (P/F) |
|-----------|--------------------------|------------------------|--------------------------|--------------------------|-------------------------|-----------------------------|-----------------------------|------------------|
| 1 | | | | | NO | | | |
| Pass/Fail | | | | F | | F | N/A | F |
| Notes: | | | | | | | | |
| 2 | | | | | NO | | | |
| Pass/Fail | | | | F | | F | NA | F |
| Notes: | | | | | | | | |
| 3 | | | | | NO | | | |
| Pass/Fail | | | | F | | F | N/A | F |
| Notes: | | | | | | | | |
| 4 | | | | | NO | | | |
| Pass/Fail | | | | F | | F | N/A | F |
| Notes: | | | | | | | | |
| 5 | | | | | NO | | | |
| Pass/Fail | | | | F | | F | N/A | F |
| Notes: | | | | | | | | |
| 6 | | | | | NO | | | |
| Pass/Fail | | | | F | | F | NA | F |
| Notes: | | | | | | | | |



ING THE RAMP NUMBERING AND LAYOUT OF INTERSECTION

592R

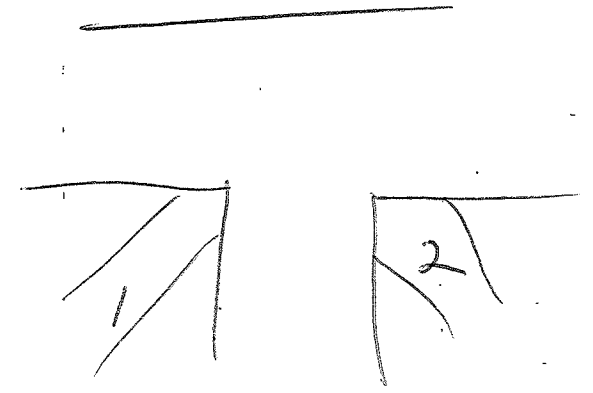
Ramp Inventory

Aberdeen Hwy Royal crest cir

Inspector:

593R (6)

| Ramp No. | amp Width (ft) Min 4' | Ramp Cross Slope | Ramp Running Slope | Landing Area (P/F) | Landing Size ie. 5x5 | Warning Surface (P/F) | Median Crossing (P/F) | Overall (P/F) |
|-----------|--------------------------|------------------------|--------------------------|--------------------------|-------------------------|-----------------------------|-----------------------------|------------------|
| 1 | | | | | NO | | | |
| Pass/Fail | | | | F | | F | N/A | F |
| Notes: | | | | | | | | |
| 2 | | | | | NO | | | |
| Pass/Fail | | | | F | | F | N/A | F |
| Notes: | | | | | | | | |
| | | | | | | | | |
| Pass/Fail | | | | | | | | |
| Notes: | | | | | | | | |
| | | | | | | | | |
| Pass/Fail | | | | | | | | |
| Notes: | | | | | | | | |
| | | | | | | | | |
| Pass/Fail | | | | | | | | |
| Notes: | | | | | | | | |
| | | | | | | | | |
| Pass/Fail | | | | | | | | |
| Notes: | | | | | | | | |



ING THE RAMP NUMBERING AND LAYOUT OF INTERSECTION

593R

Ramp Inventory

MT NEVIS CIR / Royal Crest Circle

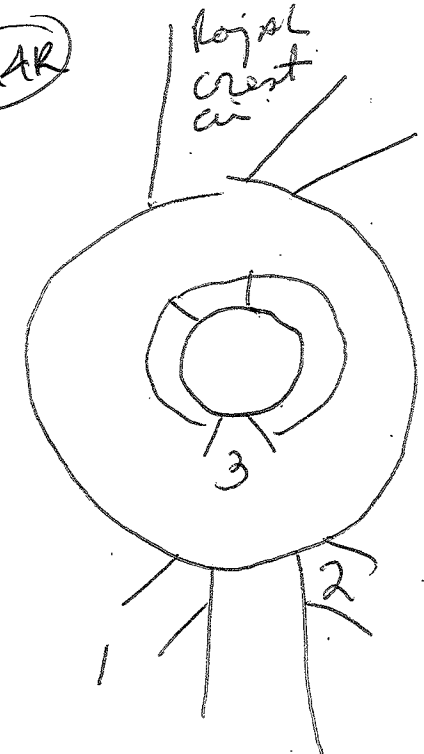
Inspector:

| Ramp No. | amp Width (ft) Min 4' | Ramp Cross Slope | Ramp Running Slope | Landing Area (P/F) | Landing Size ie. 5x5 | Warning Surface (P/F) | Median Crossing (P/F) | Overall (P/F) |
|-----------|--------------------------|------------------------|--------------------------|--------------------------|-------------------------|-----------------------------|-----------------------------|------------------|
| 1 | | | | | NO | | | |
| Pass/Fail | | | | NO F | | F | N/A | F |
| Notes: | | | | | | | | |
| 2 | | | | | NO | | | |
| Pass/Fail | | | | F | | F | N/A | F |
| Notes: | | | | | | | | |
| 3 | | | | | NO | | | |
| Pass/Fail | | | | F | | F | N/A | F |
| Notes: | | | | | | | | |
| 4 | | | | | NO | | | |
| Pass/Fail | | | | F | | F | N/A | F |
| Notes: | | | | | | | | |
| | | | | | | | | |
| Pass/Fail | | | | | | | | |
| Notes: | | | | | | | | |
| | | | | | | | | |
| Pass/Fail | | | | | | | | |
| Notes: | | | | | | | | |

ING THE RAMP NUMBERING AND LAYOUT OF INTERSECTION

7

594R



Royal Crest Circle

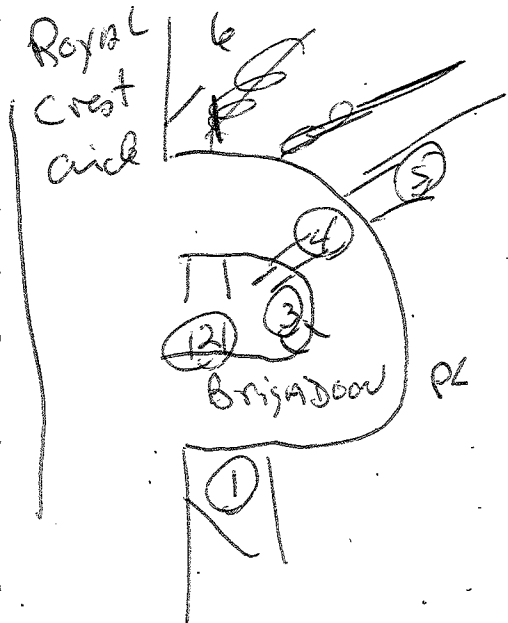
594R

Ramp Inventory

Brigadoon La/Royal Crest ci.

Inspector:

| Ramp No. | amp Width (ft) Min 4' | Ramp Cross Slope | Ramp Running Slope | Landing Area (P/F) | Landing Size ie. 5x5 | Warning Surface (P/F) | Median Crossing (P/F) | Overall (P/F) |
|-----------|--------------------------|------------------------|--------------------------|--------------------------|-------------------------|-----------------------------|-----------------------------|------------------|
| 1 | | | | | NO | | | |
| Pass/Fail | | | | NO | | F | N/A | F |
| Notes: | | | | | | | | |
| 2 | | | | | NO | | | |
| Pass/Fail | | | | NO | | F | N/A | F |
| Notes: | | | | | | | | |
| 3 | | | | | NO | | | |
| Pass/Fail | | | | NO | | F | N/A | F |
| Notes: | | | | | | | | |
| 4 | | | | | NO | | | |
| Pass/Fail | | | | NO | | F | N/A | F |
| Notes: | | | | | | | | |
| 5 | | | | | NO | | | |
| Pass/Fail | | | | NO | | F | N/A | F |
| Notes: | | | | | | | | |
| 6 | | | | | NO | | | |
| Pass/Fail | | | | NO | | F | N/A | F |
| Notes: | | | | | | | | |



ING THE RAMP NUMBERING AND LAYOUT OF INTERSECTION

595R

Ramp Inventory

Inspector:

| Ramp No. | amp Width (ft) Min 4' | Ramp Cross Slope | Ramp Running Slope | Landing Area (P/F) | Landing Size ie. 5x5 | Warning Surface (P/F) | Median Crossing (P/F) | Overall (P/F) |
|-----------|--------------------------|------------------------|--------------------------|--------------------------|-------------------------|-----------------------------|-----------------------------|------------------|
| 1 | | | | | NO | | | |
| Pass/Fail | | | | NO | | F | N/A | F |
| Notes: | | | | | | | | |
| 2 | | | | | NO | | | |
| Pass/Fail | | | | NO | | F | N/A | F |
| Notes: | | | | | | | | |
| | | | | | | | | |
| Pass/Fail | | | | | | | | |
| Notes: | | | | | | | | |
| | | | | | | | | |
| Pass/Fail | | | | | | | | |
| Notes: | | | | | | | | |
| | | | | | | | | |
| Pass/Fail | | | | | | | | |
| Notes: | | | | | | | | |
| | | | | | | | | |
| Pass/Fail | | | | | | | | |
| Notes: | | | | | | | | |

ING THE RAMP NUMBERING AND LAYOUT OF INTERSECTION

9

596R

Loc H
mess
ct.

9668
9670
9670
9670

Royal Crest an

596R

Ramp Inventory

Inspector:

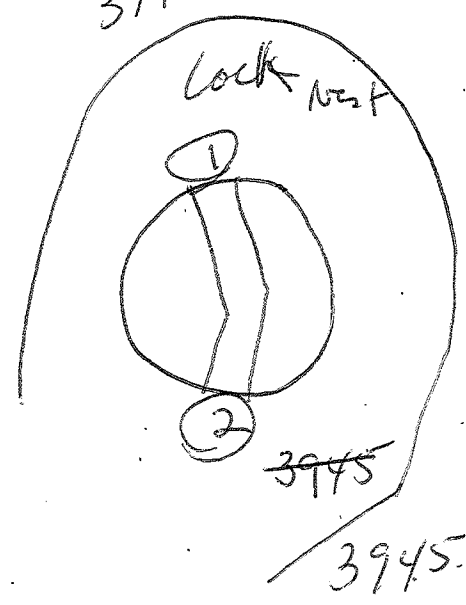
| Ramp No. | amp Width (ft) Min 4' | Ramp Cross Slope | Ramp Running Slope | Landing Area (P/F) | Landing Size ie. 5x5 | Warning Surface (P/F) | Median Crossing (P/F) | Overall (P/F) |
|-----------|--------------------------|------------------------|--------------------------|--------------------------|-------------------------|-----------------------------|-----------------------------|------------------|
| 1 | | | | | NO | | | |
| Pass/Fail | | | | NO F | | F | F | F |
| Notes: | | | | | | | | |
| 2 | | | | | NO | | | |
| Pass/Fail | | | | NO F | | F | F | F |
| Notes: | | | | | | | | |
| | | | | | | | | |
| Pass/Fail | | | | | | | | |
| Notes: | | | | | | | | |
| | | | | | | | | |
| Pass/Fail | | | | | | | | |
| Notes: | | | | | | | | |
| | | | | | | | | |
| Pass/Fail | | | | | | | | |
| Notes: | | | | | | | | |
| | | | | | | | | |
| Pass/Fail | | | | | | | | |
| Notes: | | | | | | | | |

ING THE RAMP NUMBERING AND LAYOUT OF INTERSECTION

10

597R

3942



597R

Ramp Inventory

17

598R

Inspector:

| Ramp No. | amp Width (ft) Min 4' | Ramp Cross Slope | Ramp Running Slope | Landing Area (P/F) | Landing Size ie. 5x5 | Warning Surface (P/F) | Median Crossing (P/F) | Overall (P/F) |
|-----------|--------------------------|------------------------|--------------------------|--------------------------|-------------------------|-----------------------------|-----------------------------|------------------|
| ① | | | | | 10 | | | |
| Pass/Fail | | | | 20 F | | F | N/A | F |
| Notes: | | | | | | | | |
| | | | | | | | | |
| Pass/Fail | | | | | | | | |
| Notes: | | | | | | | | |
| | | | | | | | | |
| Pass/Fail | | | | | | | | |
| Notes: | | | | | | | | |
| | | | | | | | | |
| Pass/Fail | | | | | | | | |
| Notes: | | | | | | | | |
| | | | | | | | | |
| Pass/Fail | | | | | | | | |
| Notes: | | | | | | | | |
| | | | | | | | | |
| Pass/Fail | | | | | | | | |
| Notes: | | | | | | | | |

Royal Crest Dr.

Ramp?

①

ING THE RAMP NUMBERING AND LAYOUT OF INTERSECTION

598R

Ramp Inventory

Inspector:

| Ramp No. | amp Width (ft) Min 4' | Ramp Cross Slope | Ramp Running Slope | Landing Area (P/F) | Landing Size ie. 5x5 | Warning Surface (P/F) | Median Crossing (P/F) | Overall (P/F) |
|-----------|--------------------------|------------------------|--------------------------|--------------------------|-------------------------|-----------------------------|-----------------------------|------------------|
| 1 | | | | | NO | | | |
| Pass/Fail | | | | A F | | F | N/A | F |
| Notes: | | | | | | | | |
| 2 | | | | | NO | | | |
| Pass/Fail | | | | F | | F | N/A | F |
| Notes: | | | | | | | | |
| | | | | | | | | |
| Pass/Fail | | | | | | | | |
| Notes: | | | | | | | | |
| | | | | | | | | |
| Pass/Fail | | | | | | | | |
| Notes: | | | | | | | | |
| | | | | | | | | |
| Pass/Fail | | | | | | | | |
| Notes: | | | | | | | | |
| | | | | | | | | |
| Pass/Fail | | | | | | | | |
| Notes: | | | | | | | | |

12

599R

②
 Royal
 Crest
 Shetland
 cir.
 ①

ING THE RAMP NUMBERING AND LAYOUT OF INTERSECTION

599R

Ramp Inventory

Inspector:


| Ramp No. | amp Width (ft) Min 4' | Ramp Cross Slope | Ramp Running Slope | Landing Area (P/F) | Landing Size ie. 5x5 | Warning Surface (P/F) | Median Crossing (P/F) | Overall (P/F) |
|-----------|--------------------------|------------------------|--------------------------|--------------------------|-------------------------|-----------------------------|-----------------------------|------------------|
| 1 | | | | | 10 | | | |
| Pass/Fail | | | | F | | F | N/A | F |
| Notes: | | | | | | | | |
| 2 | | | | | 10 | | | |
| Pass/Fail | | | | F | | F | N/A | F |
| Notes: | | | | | | | | |
| | | | | | | | | |
| Pass/Fail | | | | | | | | |
| Notes: | | | | | | | | |
| | | | | | | | | |
| Pass/Fail | | | | | | | | |
| Notes: | | | | | | | | |
| | | | | | | | | |
| Pass/Fail | | | | | | | | |
| Notes: | | | | | | | | |
| | | | | | | | | |
| Pass/Fail | | | | | | | | |
| Notes: | | | | | | | | |

ING THE RAMP NUMBERING AND LAYOUT OF INTERSECTION

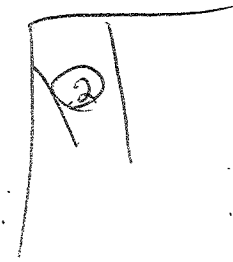
13

600R

Royal
crest



Swimming Pool



600R

Ramp Inventory

Royal Crest / Concho / Swimming Pool

Inspector:

| Ramp No. | amp Width (ft) Min 4' | Ramp Cross Slope | Ramp Running Slope | Landing Area (P/F) | Landing Size ie. 5x5 | Warning Surface (P/F) | Median Crossing (P/F) | Overall (P/F) |
|-----------|--------------------------|------------------------|--------------------------|--------------------------|-------------------------|-----------------------------|-----------------------------|------------------|
| 1 | | | | | NO | | | |
| Pass/Fail | | | | F | | F | F | F |
| Notes: | | | | | | | | |
| 2 | | | | | NO | | | |
| Pass/Fail | | | | F | | F | F | F |
| Notes: | | | | | | | | |
| 3 | | | | | NO | | | |
| Pass/Fail | | | | F | | F | N/A | F |
| Notes: | | | | | | | | |
| 4 | | | | | NO | | | |
| Pass/Fail | | | | F | | F | N/A | F |
| Notes: | | | | | | | | |
| 5 | | | | | NO | | | |
| Pass/Fail | | | | F | | F | N/A | F |
| Notes: | | | | | | | | |
| | | | | | | | | |
| Pass/Fail | | | | | | | | |
| Notes: | | | | | | | | |

brass heart LG

② ③

Royal Crest

⑤

Swimming Pool

Concho

④

Royal Crest

NO

GOIR

GOIR

ING THE RAMP NUMBERING AND LAYOUT OF INTERSECTION

Ramp Inventory

Inspector:

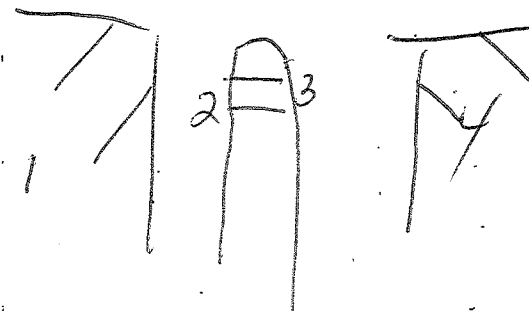
| Ramp No. | amp Width (ft) Min 4' | Ramp Cross Slope | Ramp Running Slope | Landing Area (P/F) | Landing Size ie. 5x5 | Warning Surface (P/F) | Median Crossing (P/F) | Overall (P/F) |
|-----------|--------------------------|------------------------|--------------------------|--------------------------|-------------------------|-----------------------------|-----------------------------|------------------|
| 1 | | | | | no | | | |
| Pass/Fail | | | | F | | F | N/A | F |
| Notes: | | | | | | | | |
| 2 | | | | | | | | |
| Pass/Fail | | | | F | | F | F | F |
| Notes: | | | | | | | | |
| 3 | | | | | | | | |
| Pass/Fail | | | | F | | F | F | F |
| Notes: | | | | | | | | |
| 4 | | | | | | | | |
| Pass/Fail | | | | F | | F | N/A | F |
| Notes: | | | | | | | | |
| | | | | | | | | |
| Pass/Fail | | | | | | | | |
| Notes: | | | | | | | | |
| | | | | | | | | |
| Pass/Fail | | | | | | | | |
| Notes: | | | | | | | | |

ING THE RAMP NUMBERING AND LAYOUT OF INTERSECTION

15

602R

Finger Board

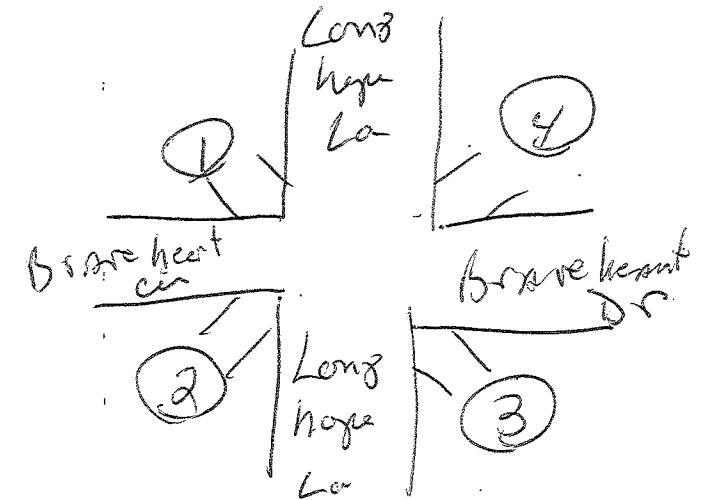


602R

Ramp Inventory

Inspector:

| Ramp No. | amp Width (ft) Min 4' | Ramp Cross Slope | Ramp Running Slope | Landing Area (P/F) | Landing Size ie. 5x5 | Warning Surface (P/F) | Median Crossing (P/F) | Overall (P/F) |
|-----------|--------------------------|------------------------|--------------------------|--------------------------|-------------------------|-----------------------------|-----------------------------|------------------|
| 1 | | | | | NO | | | |
| Pass/Fail | | | | F | | F | N/A | F |
| Notes: | | | | | | | | |
| 2 | | | | | NO | | | |
| Pass/Fail | | | | F | | F | N/A | F |
| Notes: | | | | | | | | |
| 3 | | | | | NO | | | |
| Pass/Fail | | | | F | | F | N/A | F |
| Notes: | | | | | | | | |
| 4 | | | | | NO | | | |
| Pass/Fail | | | | F | | F | N/A | F |
| Notes: | | | | | | | | |
| | | | | | | | | |
| Pass/Fail | | | | | | | | |
| Notes: | | | | | | | | |
| | | | | | | | | |
| Pass/Fail | | | | | | | | |
| Notes: | | | | | | | | |



ING THE RAMP NUMBERING AND LAYOUT OF INTERSECTION

603R

Ramp Inventory

Long hope La / Alky Belwin H 3829/3901

Inspector:

| Ramp No. | amp Width (ft) Min 4' | Ramp Cross Slope | Ramp Running Slope | Landing Area (P/F) | Landing Size ie. 5x5 | Warning Surface (P/F) | Median Crossing (P/F) | Overall (P/F) |
|-----------|--------------------------|------------------------|--------------------------|--------------------------|-------------------------|-----------------------------|-----------------------------|------------------|
| 1 | | | | | NO | | | |
| Pass/Fail | | | | F | | F | N/A | F |
| Notes: | | | | | | | | |
| 2 | | | | | NO | | | |
| Pass/Fail | | | | F | | F | N/A | F |
| Notes: | | | | | | | | |
| | | | | | | | | |
| Pass/Fail | | | | | | | | |
| Notes: | | | | | | | | |
| | | | | | | | | |
| Pass/Fail | | | | | | | | |
| Notes: | | | | | | | | |
| | | | | | | | | |
| Pass/Fail | | | | | | | | |
| Notes: | | | | | | | | |
| | | | | | | | | |
| Pass/Fail | | | | | | | | |
| Notes: | | | | | | | | |

ING THE RAMP NUMBERING AND LAYOUT OF INTERSECTION

17

604R

Long
hope
La

3901

1/1

2

Alky

3829

1

604R

Ramp Inventory


Long hope La / Brave heart circle

Inspector:

18.


605R

| Ramp No. | amp Width (ft) Min 4' | Ramp Cross Slope | Ramp Running Slope | Landing Area (P/F) | Landing Size ie. 5x5 | Warning Surface (P/F) | Median Crossing (P/F) | Overall (P/F) |
|-----------|--------------------------|------------------------|--------------------------|--------------------------|-------------------------|-----------------------------|-----------------------------|------------------|
| 1 | | | | | NO | | | |
| Pass/Fail | | | | F | | F | N/A | F |
| Notes: | | | | | | | | |
| 2 | | | | | NO | | | |
| Pass/Fail | | | | F | | F | N/A | F |
| Notes: | | | | | | | | |
| | | | | | | | | |
| Pass/Fail | | | | | | | | |
| Notes: | | | | | | | | |
| | | | | | | | | |
| Pass/Fail | | | | | | | | |
| Notes: | | | | | | | | |
| | | | | | | | | |
| Pass/Fail | | | | | | | | |
| Notes: | | | | | | | | |
| | | | | | | | | |
| Pass/Fail | | | | | | | | |
| Notes: | | | | | | | | |



Brave heart circle

① Long hope La



ING THE RAMP NUMBERING AND LAYOUT OF INTERSECTION

605R

Ramp Inventory

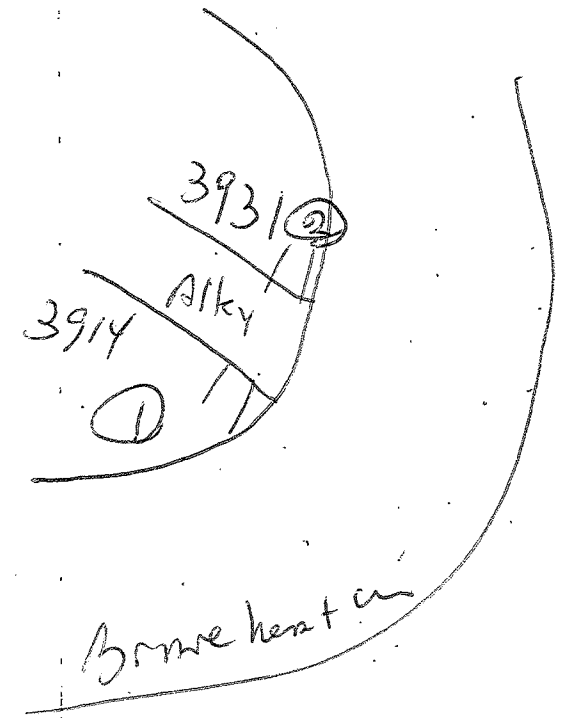
Brownhead Cir / Alky 3914/3931

19

606R

Inspector:

| Ramp No. | amp Width (ft) Min 4' | Ramp Cross Slope | Ramp Running Slope | Landing Area (P/F) | Landing Size ie. 5x5 | Warning Surface (P/F) | Median Crossing (P/F) | Overall (P/F) |
|-----------|--------------------------|------------------------|--------------------------|--------------------------|-------------------------|-----------------------------|-----------------------------|------------------|
| 1 | | | | | 10 | | | |
| Pass/Fail | | | | F | | F | N/A | F |
| Notes: | | | | | | | | |
| 2 | | | | | 10 | | | |
| Pass/Fail | | | | F | | F | N/A | F |
| Notes: | | | | | | | | |
| | | | | | | | | |
| Pass/Fail | | | | | | | | |
| Notes: | | | | | | | | |
| | | | | | | | | |
| Pass/Fail | | | | | | | | |
| Notes: | | | | | | | | |
| | | | | | | | | |
| Pass/Fail | | | | | | | | |
| Notes: | | | | | | | | |
| | | | | | | | | |
| Pass/Fail | | | | | | | | |
| Notes: | | | | | | | | |
| | | | | | | | | |
| Pass/Fail | | | | | | | | |
| Notes: | | | | | | | | |



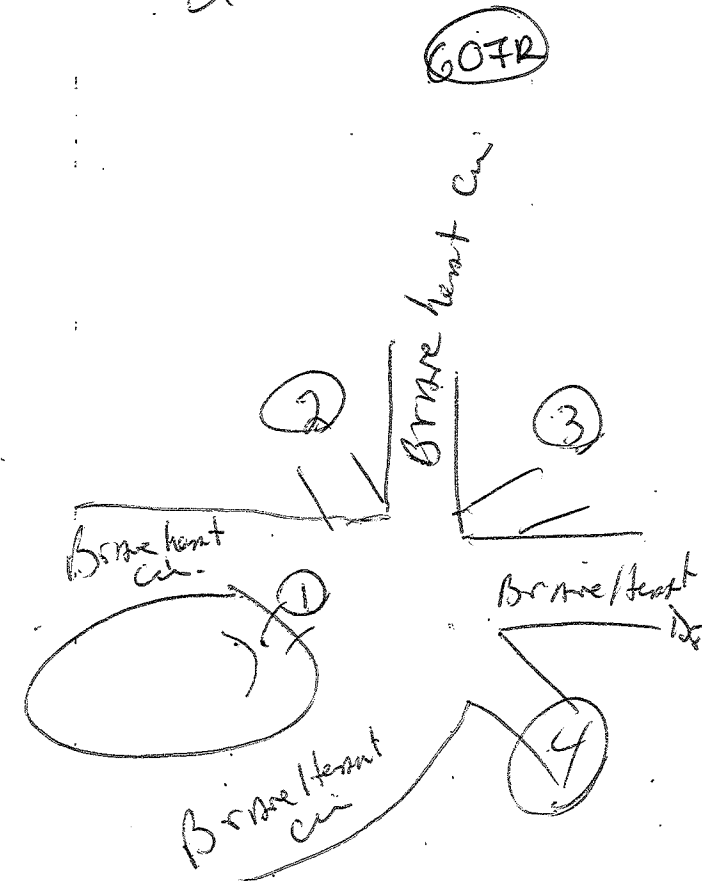
ING THE RAMP NUMBERING AND LAYOUT OF INTERSECTION

606R

Ramp Inventory

Inspector:

| Ramp No. | amp Width (ft) Min 4' | Ramp Cross Slope | Ramp Running Slope | Landing Area (P/F) | Landing Size ie. 5x5 | Warning Surface (P/F) | Median Crossing (P/F) | Overall (P/F) |
|-----------|--------------------------|------------------------|--------------------------|--------------------------|-------------------------|-----------------------------|-----------------------------|------------------|
| 1 | | | | | NO | | | |
| Pass/Fail | | | | F | | F | NA | F |
| Notes: | | | | | | | | |
| 2 | | | | | NO | | | |
| Pass/Fail | | | | F | | F | N/A | F |
| Notes: | | | | | | | | |
| 3 | | | | | NO | | | |
| Pass/Fail | | | | F | | F | N/A | F |
| Notes: | | | | | | | | |
| 4 | | | | | NO | | | |
| Pass/Fail | | | | F | | F | N/A | F |
| Notes: | | | | | | | | |
| | | | | | | | | |
| Pass/Fail | | | | | | | | |
| Notes: | | | | | | | | |
| | | | | | | | | |
| Pass/Fail | | | | | | | | |
| Notes: | | | | | | | | |



ING THE RAMP NUMBERING AND LAYOUT OF INTERSECTION

607R

Ramp Inventory

Brave heart ci / 12/ky w/ 3951 / 3956

Inspector:

21

608R

| Ramp No. | amp Width (ft) Min 4' | Ramp Cross Slope | Ramp Running Slope | Landing Area (P/F) | Landing Size ie. 5x5 | Warning Surface (P/F) | Median Crossing (P/F) | Overall (P/F) |
|-----------|--------------------------|------------------------|--------------------------|--------------------------|-------------------------|-----------------------------|-----------------------------|------------------|
| 1 | | | | | NO | | | |
| Pass/Fail | | | | F | | F | N/A | F |
| Notes: | | | | | | | | |
| 2 | | | | | NO | | | |
| Pass/Fail | | | | F | | F | N/A | F |
| Notes: | | | | | | | | |
| | | | | | | | | |
| Pass/Fail | | | | | | | | |
| Notes: | | | | | | | | |
| | | | | | | | | |
| Pass/Fail | | | | | | | | |
| Notes: | | | | | | | | |
| | | | | | | | | |
| Pass/Fail | | | | | | | | |
| Notes: | | | | | | | | |
| | | | | | | | | |
| Pass/Fail | | | | | | | | |
| Notes: | | | | | | | | |

3951
3956
Brave heart ci.
① ②

ING THE RAMP NUMBERING AND LAYOUT OF INTERSECTION

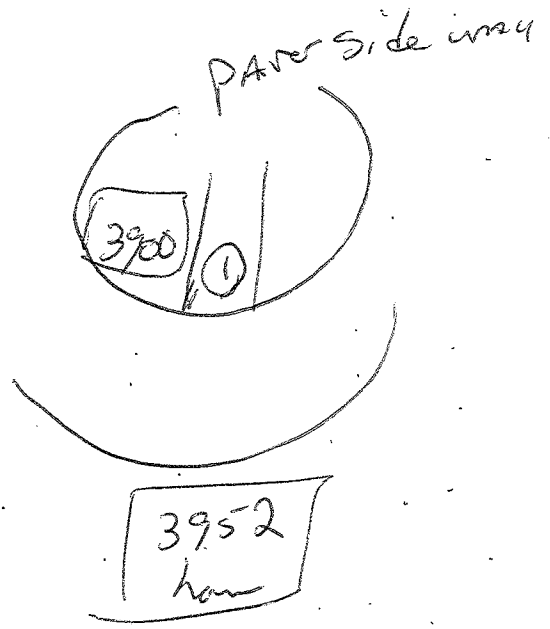
608R

Ramp Inventory
 Brine heart / 1246 Paved side wall 3900/3952

609R

Inspector:

| Ramp No. | amp Width (ft) Min 4' | Ramp Cross Slope | Ramp Running Slope | Landing Area (P/F) | Landing Size ie. 5x5 | Warning Surface (P/F) | Median Crossing (P/F) | Overall (P/F) |
|-----------|--------------------------|------------------------|--------------------------|--------------------------|-------------------------|-----------------------------|-----------------------------|------------------|
| 1 | | | | | 10 | | | |
| Pass/Fail | | | | F | | F | 10/A | F |
| Notes: | | | | | | | | |
| | | | | | | | | |
| Pass/Fail | | | | | | | | |
| Notes: | | | | | | | | |
| | | | | | | | | |
| Pass/Fail | | | | | | | | |
| Notes: | | | | | | | | |
| | | | | | | | | |
| Pass/Fail | | | | | | | | |
| Notes: | | | | | | | | |
| | | | | | | | | |
| Pass/Fail | | | | | | | | |
| Notes: | | | | | | | | |
| | | | | | | | | |
| Pass/Fail | | | | | | | | |
| Notes: | | | | | | | | |



ING THE RAMP NUMBERING AND LAYOUT OF INTERSECTION

609R

Ramp Inventory

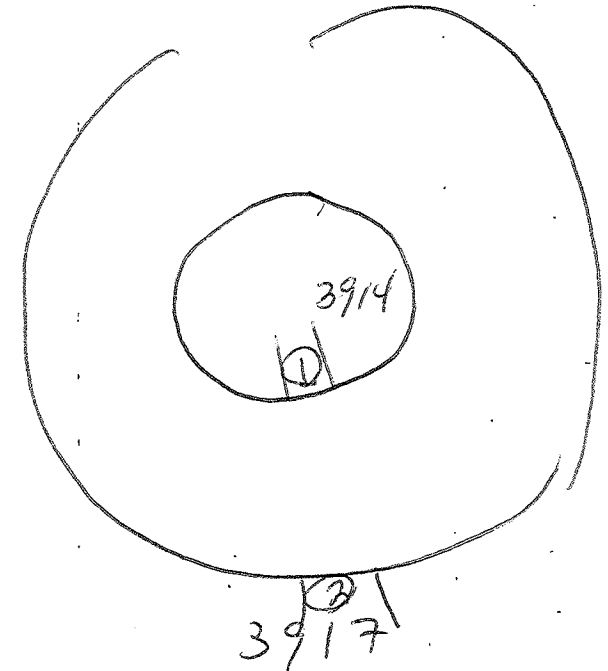
Brownhurst Cr. / Center Park Paved Side walk

Inspector:

| Ramp No. | amp Width (ft) Min 4' | Ramp Cross Slope | Ramp Running Slope | Landing Area (P/F) | Landing Size ie. 5x5 | Warning Surface (P/F) | Median Crossing (P/F) | Overall (P/F) |
|-----------|--------------------------|------------------------|--------------------------|--------------------------|-------------------------|-----------------------------|-----------------------------|------------------|
| 1 | | | | | 10 | | | |
| Pass/Fail | | | | F | | F | N/A | F |
| Notes: | | | | | | | | |
| 2 | | | | | 10 | | | |
| Pass/Fail | | | | F | | F | N/A | F |
| Notes: | | | | | | | | |
| | | | | | | | | |
| Pass/Fail | | | | | | | | |
| Notes: | | | | | | | | |
| | | | | | | | | |
| Pass/Fail | | | | | | | | |
| Notes: | | | | | | | | |
| | | | | | | | | |
| Pass/Fail | | | | | | | | |
| Notes: | | | | | | | | |

23

610R



ING THE RAMP NUMBERING AND LAYOUT OF INTERSECTION

610R

Ramp Inventory

Braveheart Cir / Sraidwood Dr

Inspector:

GIR 24

Braid wood

| Ramp No. | amp Width (ft) Min 4' | Ramp Cross Slope | Ramp Running Slope | Landing Area (P/F) | Landing Size ie. 5x5 | Warning Surface (P/F) | Median Crossing (P/F) | Overall (P/F) |
|-----------|--------------------------|------------------------|--------------------------|--------------------------|-------------------------|-----------------------------|-----------------------------|------------------|
| 1 | | | | | N/A | | | |
| Pass/Fail | | | | F | | P | N/A | F |
| Notes: | | | | | | | | |
| 2 | | | | | N/A | | | |
| Pass/Fail | | | | F | | P | N/A | F |
| Notes: | | | | | | | | |
| 3 | | | | | N/A | | | |
| Pass/Fail | | | | F | | P | N/A | F |
| Notes: | | | | | | | | |
| 4 | | | | | N/A | | | |
| Pass/Fail | | | | F | | P | N/A | F |
| Notes: | | | | | | | | |
| | | | | | | | | |
| Pass/Fail | | | | | | | | |
| Notes: | | | | | | | | |
| | | | | | | | | |
| Pass/Fail | | | | | | | | |
| Notes: | | | | | | | | |

① Braid wood Dr ③

① 8

③ 8

Braveheart Cir.

ING THE RAMP NUMBERING AND LAYOUT OF INTERSECTION

GIR

Ramp Inventory

Bonneheart Dr / Alley 3929/3860 / Alley 3879/3877 /

Inspector:

25

612R

| Ramp No. | amp Width (ft) Min 4' | Ramp Cross Slope | Ramp Running Slope | Landing Area (P/F) | Landing Size ie. 5x5 | Warning Surface (P/F) | Median Crossing (P/F) | Overall (P/F) |
|-----------|--------------------------|------------------------|--------------------------|--------------------------|-------------------------|-----------------------------|-----------------------------|------------------|
| 1 | | | | | NO | | | |
| Pass/Fail | | | | F | | F | N/A | F |
| Notes: | | | | | | | | |
| 2 | | | | | NO | | | |
| Pass/Fail | | | | F | | F | N/A | F |
| Notes: | | | | | | | | |
| 3 | | | | | NO | | | |
| Pass/Fail | | | | F | | F | N/A | F |
| Notes: | | | | | | | | |
| 4 | | | | | NO | | | |
| Pass/Fail | | | | F | | F | N/A | F |
| Notes: | | | | | | | | |
| | | | | | | | | |
| Pass/Fail | | | | | | | | |
| Notes: | | | | | | | | |
| | | | | | | | | |
| Pass/Fail | | | | | | | | |
| Notes: | | | | | | | | |

3877. Bonneheart Dr.

Alley

3879

3860

Alley

3929

ING THE RAMP NUMBERING AND LAYOUT OF INTERSECTION

612R

Ramp Inventory

Bronxheart Dr / 3855 / 3853 // 3846 / 3848

Inspector:

26

613R

| Ramp No. | amp Width (ft) Min 4' | Ramp Cross Slope | Ramp Running Slope | Landing Area (P/F) | Landing Size ie. 5x5 | Warning Surface (P/F) | Median Crossing (P/F) | Overall (P/F) |
|-----------|--------------------------|------------------------|--------------------------|--------------------------|-------------------------|-----------------------------|-----------------------------|------------------|
| 1 | | | | | NO | | | |
| Pass/Fail | | | | F | | F | N/A | F |
| Notes: | | | | | | | | |
| 2 | | | | | NO | | | |
| Pass/Fail | | | | F | | F | N/A | F |
| Notes: | | | | | | | | |
| 3 | | | | | NO | | | |
| Pass/Fail | | | | F | | F | N/A | F |
| Notes: | | | | | | | | |
| | | | | | | | | |
| Pass/Fail | | | | | | | | |
| Notes: | | | | | | | | |
| | | | | | | | | |
| Pass/Fail | | | | | | | | |
| Notes: | | | | | | | | |
| | | | | | | | | |
| Pass/Fail | | | | | | | | |
| Notes: | | | | | | | | |

3853
 3846
 3855
 3848
 Bronxheart Dr
 Alley
 Power

ING THE RAMP NUMBERING AND LAYOUT OF INTERSECTION

613R

Ramp Inventory

Braveheart Dr. / Alley 3839/3887

Inspector:

| Ramp No. | amp Width (ft) Min 4' | Ramp Cross Slope | Ramp Running Slope | Landing Area (P/F) | Landing Size ie. 5x5 | Warning Surface (P/F) | Median Crossing (P/F) | Overall (P/F) |
|-----------|--------------------------|------------------------|--------------------------|--------------------------|-------------------------|-----------------------------|-----------------------------|------------------|
| 1 | | | | | NO | | | |
| Pass/Fail | | | | F | | F | N/A | F |
| Notes: | | | | | | | | |
| 2 | | | | | NO | | | |
| Pass/Fail | | | | F | | F | N/A | F |
| Notes: | | | | | | | | |
| | | | | | | | | |
| Pass/Fail | | | | | | | | |
| Notes: | | | | | | | | |
| | | | | | | | | |
| Pass/Fail | | | | | | | | |
| Notes: | | | | | | | | |
| | | | | | | | | |
| Pass/Fail | | | | | | | | |
| Notes: | | | | | | | | |
| | | | | | | | | |
| Pass/Fail | | | | | | | | |
| Notes: | | | | | | | | |

27

614R

Brave heart
Dr

3837

(2)

Alley

3838

3839

(1)

ING THE RAMP NUMBERING AND LAYOUT OF INTERSECTION

614R

Ramp Inventory

Finger Board Rd / Braid wood

Inspector:

28

| Ramp No. | amp Width (ft) Min 4' | Ramp Cross Slope | Ramp Running Slope | Landing Area (P/F) | Landing Size ie. 5x5 | Warning Surface (P/F) | Median Crossing (P/F) | Overall (P/F) |
|-----------|--------------------------|------------------------|--------------------------|--------------------------|-------------------------|-----------------------------|-----------------------------|------------------|
| 1 | | | | | NO | | | |
| Pass/Fail | | | | F | | P | N/A | F |
| Notes: | | | | | | | | |
| 2 | | | | | NO | | | |
| Pass/Fail | | | | F | | P | N/A | F |
| Notes: | | | | | | | | |
| | | | | | | | | |
| Pass/Fail | | | | | | | | |
| Notes: | | | | | | | | |
| | | | | | | | | |
| Pass/Fail | | | | | | | | |
| Notes: | | | | | | | | |
| | | | | | | | | |
| Pass/Fail | | | | | | | | |
| Notes: | | | | | | | | |
| | | | | | | | | |
| Pass/Fail | | | | | | | | |
| Notes: | | | | | | | | |

GRAB
③/②
Braid wood
Dr
①/①

Finger Board Rd
G15R

ING THE RAMP NUMBERING AND LAYOUT OF INTERSECTION

G15R

Ramp Inventory

Braid wood / Wyndham Dr

Inspector:

29

616R

Y = warning surface

| Ramp No. | amp Width (ft) Min 4' | Ramp Cross Slope | Ramp Running Slope | Landing Area (P/F) | Landing Size ie. 5x5 | Warning Surface (P/F) | Median Crossing (P/F) | Overall (P/F) |
|-----------|--------------------------|------------------------|--------------------------|--------------------------|-------------------------|-----------------------------|-----------------------------|------------------|
| 1 | | | | | NO | | | |
| Pass/Fail | | | | F | | F | N/A | F |
| Notes: | | | | | | | | |
| 2 | | | | | NO | | | |
| Pass/Fail | | | | F | | F | N/A | F |
| Notes: | | | | | | | | |
| 3 | | | | | NO | | | |
| Pass/Fail | | | | F | | F | N/A | F |
| Notes: | | | | | | | | |
| 4 | | | | | NO | | | |
| Pass/Fail | | | | F | | F | N/A | F |
| Notes: | | | | | | | | |
| | | | | | | | | |
| Pass/Fail | | | | | | | | |
| Notes: | | | | | | | | |
| | | | | | | | | |
| Pass/Fail | | | | | | | | |
| Notes: | | | | | | | | |

Braid wood Dr

①

Both well LN

②

Braid wood Dr

④

Wyndham Dr

③

ING THE RAMP NUMBERING AND LAYOUT OF INTERSECTION

616R

Ramp Inventory

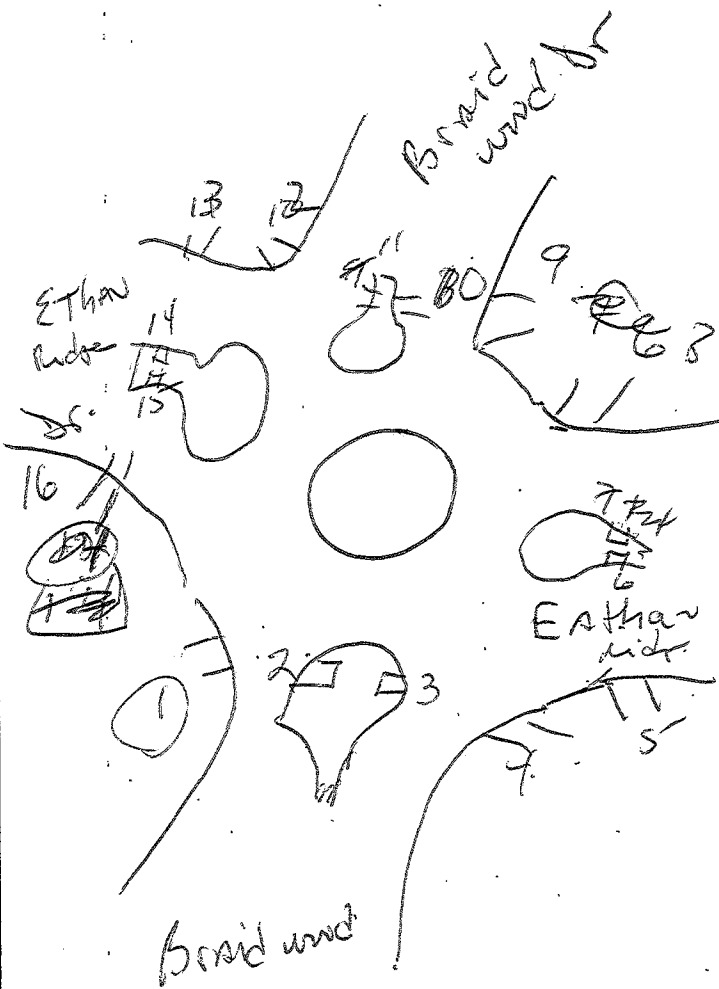
Braid wood / Ethan ridge

Inspector:

| Ramp No. | amp Width (ft) Min 4' | Ramp Cross Slope | Ramp Running Slope | Landing Area (P/F) | Landing Size ie. 5x5 | Warning Surface (P/F) | Median Crossing (P/F) | Overall (P/F) |
|-----------|--------------------------|------------------------|--------------------------|--------------------------|-------------------------|-----------------------------|-----------------------------|------------------|
| 1 | | | | | NO | | | |
| Pass/Fail | | | | NO | | P | N/A | F |
| Notes: | | | | | | | | |
| 2 | | | | | NO | | | |
| Pass/Fail | | | | NO | | P | P | F |
| Notes: | | | | | | | | |
| 3 | | | | | NO | | | |
| Pass/Fail | | | | NO | | P | P | F |
| Notes: | | | | | | | | |
| 4 | | | | | NO | | | |
| Pass/Fail | | | | NO | | P | N/A | |
| Notes: | | | | | | | | |
| 5 | | | | | NO | | | |
| Pass/Fail | | | | NO | | P | N/A | |
| Notes: | | | | | | | | |
| 6 | | | | | NO | | | |
| Pass/Fail | | | | NO | | P | P | F |
| Notes: | | | | | | | | |

193 30

617R



ING THE RAMP NUMBERING AND LAYOUT OF INTERSECTION

617R

Ramp Inventory

Inspector:

| Ramp No. | amp Width (ft) Min 4' | Ramp Cross Slope | Ramp Running Slope | Landing Area (P/F) | Landing Size ie. 5x5 | Warning Surface (P/F) | Median Crossing (P/F) | Overall (P/F) |
|-----------|--------------------------|------------------------|--------------------------|--------------------------|-------------------------|-----------------------------|-----------------------------|------------------|
| 7 | | | | | None | | | |
| Pass/Fail | | | | F | | P | P | F |
| Notes: | | | | | | | | |
| 8 | | | | | None | | | |
| Pass/Fail | | | | F | | P | NA | F |
| Notes: | | | | | | | | |
| 9 | | | | | None | | | |
| Pass/Fail | | | | F | | P | N/A | F |
| Notes: | | | | | | | | |
| 10 | | | | | None | | | |
| Pass/Fail | | | | F | | P | P | F |
| Notes: | | | | | | | | |
| 11 | | | | | None | | | |
| Pass/Fail | | | | F | | P | P | F |
| Notes: | | | | | | | | |
| 12 | | | | | None | | | |
| Pass/Fail | | | | F | | P | N/A | F |
| Notes: | | | | | | | | |

ING THE RAMP NUMBERING AND LAYOUT OF INTERSECTION

293
31

G17Rb

G17Rb

Ramp Inventory

393

32

617RC

Inspector:

| Ramp No. | amp Width (ft) Min 4' | Ramp Cross Slope | Ramp Running Slope | Landing Area (P/F) | Landing Size ie. 5x5 | Warning Surface (P/F) | Median Crossing (P/F) | Overall (P/F) |
|-----------|--------------------------|------------------------|--------------------------|--------------------------|-------------------------|-----------------------------|-----------------------------|------------------|
| 13 | | | | | NO | | | |
| Pass/Fail | | | | F | | P | N/A | F |
| Notes: | | | | | | | | |
| 14 | | | | | NO | | | |
| Pass/Fail | | | | F | | P | P | F |
| Notes: | | | | | | | | |
| 15 | | | | | NO | | | |
| Pass/Fail | | | | F | | P | P | F |
| Notes: | | | | | | | | |
| 16 | | | | | NO | | | |
| Pass/Fail | | | | F | | P | N/A | F |
| Notes: | | | | | | | | |
| | | | | | | | | |
| Pass/Fail | | | | | | | | |
| Notes: | | | | | | | | |
| | | | | | | | | |
| Pass/Fail | | | | | | | | |
| Notes: | | | | | | | | |

ING THE RAMP NUMBERING AND LAYOUT OF INTERSECTION

617RC

Ramp Inventory

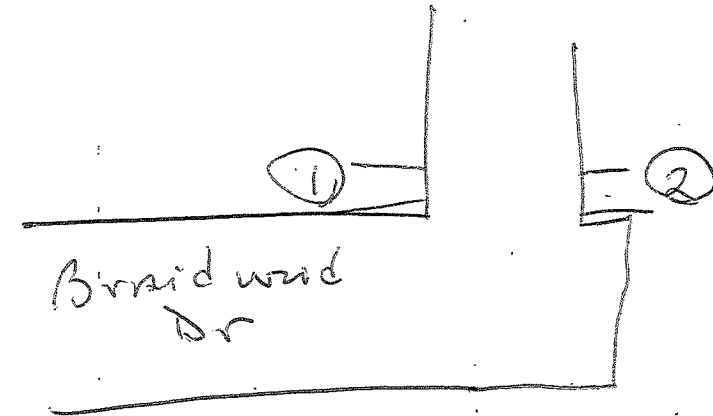
Birrid wood Dr / Atterbury Ln

Inspector:

33

618R

| Ramp No. | amp Width (ft) Min 4' | Ramp Cross Slope | Ramp Running Slope | Landing Area (P/F) | Landing Size ie. 5x5 | Warning Surface (P/F) | Median Crossing (P/F) | Overall (P/F) |
|-----------|--------------------------|------------------------|--------------------------|--------------------------|-------------------------|-----------------------------|-----------------------------|------------------|
| 1 | | | | | none | | | |
| Pass/Fail | | | | F | | P | N/A | F |
| Notes: | | | | | | | | |
| 2 | | | | | none | | | |
| Pass/Fail | | | | F | | P | N/A | F |
| Notes: | | | | | | | | |
| | | | | | | | | |
| Pass/Fail | | | | | | | | |
| Notes: | | | | | | | | |
| | | | | | | | | |
| Pass/Fail | | | | | | | | |
| Notes: | | | | | | | | |
| | | | | | | | | |
| Pass/Fail | | | | | | | | |
| Notes: | | | | | | | | |
| | | | | | | | | |
| Pass/Fail | | | | | | | | |
| Notes: | | | | | | | | |



ING THE RAMP NUMBERING AND LAYOUT OF INTERSECTION

618R

Ramp Inventory

Ethan Ridge / Kilchorn / Einsbury

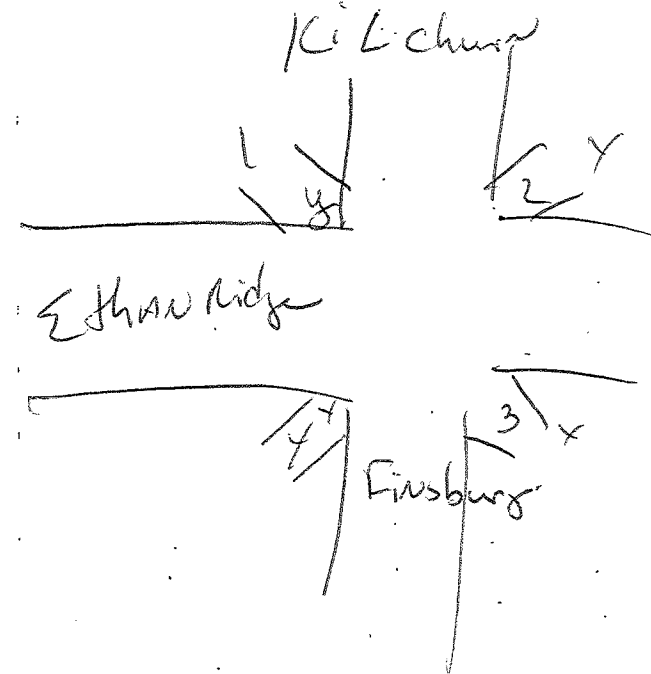
Inspector:

| Ramp No. | amp Width (ft) Min 4' | Ramp Cross Slope | Ramp Running Slope | Landing Area (P/F) | Landing Size ie. 5x5 | Warning Surface (P/F) | Median Crossing (P/F) | Overall (P/F) |
|-----------|--------------------------|------------------------|--------------------------|--------------------------|-------------------------|-----------------------------|-----------------------------|------------------|
| 1 | | | | | NO | | | |
| Pass/Fail | | | | F | | P | N/A | R |
| Notes: | | | | | | | | |
| 2 | | | | | NO | | | |
| Pass/Fail | | | | F | | P | N/A | R |
| Notes: | | | | | | | | |
| 3 | | | | | NO | | | |
| Pass/Fail | | | | F | | P | N/A | R |
| Notes: | | | | | | | | |
| 4 | | | | | NO | | | |
| Pass/Fail | | | | F | | P | N/A | R |
| Notes: | | | | | | | | |
| | | | | | | | | |
| Pass/Fail | | | | | | | | |
| Notes: | | | | | | | | |
| | | | | | | | | |
| Pass/Fail | | | | | | | | |
| Notes: | | | | | | | | |

ING THE RAMP NUMBERING AND LAYOUT OF INTERSECTION

34

619R



619R

Ramp Inventory

Ethel Ridge / Atterburg PL

Inspector:

620R

| Ramp No. | amp Width (ft) Min 4' | Ramp Cross Slope | Ramp Running Slope | Landing Area (P/F) | Landing Size ie. 5x5 | Warning Surface (P/F) | Median Crossing (P/F) | Overall (P/F) |
|-----------|--------------------------|------------------------|--------------------------|--------------------------|-------------------------|-----------------------------|-----------------------------|------------------|
| 1 | | | | | 10 | | | |
| Pass/Fail | | | | F | | P | N/A | F |
| Notes: | | | | | | | | |
| 2 | | | | | 10 | | | |
| Pass/Fail | | | | F | | P | N/A | F |
| Notes: | | | | | | | | |
| | | | | | | | | |
| Pass/Fail | | | | | | | | |
| Notes: | | | | | | | | |
| | | | | | | | | |
| Pass/Fail | | | | | | | | |
| Notes: | | | | | | | | |
| | | | | | | | | |
| Pass/Fail | | | | | | | | |
| Notes: | | | | | | | | |
| | | | | | | | | |
| Pass/Fail | | | | | | | | |
| Notes: | | | | | | | | |

Ethel
Ridge
Dr.

2

Atter Burg
PL

1

ING THE RAMP NUMBERING AND LAYOUT OF INTERSECTION

620R

Ramp Inventory

Ethaw Ridge / Atterbury Ln

Inspector:

| Ramp No. | amp Width (ft) Min 4' | Ramp Cross Slope | Ramp Running Slope | Landing Area (P/F) | Landing Size ie. 5x5 | Warning Surface (P/F) | Median Crossing (P/F) | Overall (P/F) |
|-----------|--------------------------|------------------------|--------------------------|--------------------------|-------------------------|-----------------------------|-----------------------------|------------------|
| 1 | | | | | NO | | | |
| Pass/Fail | | | | F | | P | N/A | F |
| Notes: | | | | | | | | |
| 2 | | | | | NO | | | |
| Pass/Fail | | | | F | | P | N/A | F |
| Notes: | | | | | | | | |
| | | | | | | | | |
| Pass/Fail | | | | | | | | |
| Notes: | | | | | | | | |
| | | | | | | | | |
| Pass/Fail | | | | | | | | |
| Notes: | | | | | | | | |
| | | | | | | | | |
| Pass/Fail | | | | | | | | |
| Notes: | | | | | | | | |
| | | | | | | | | |
| Pass/Fail | | | | | | | | |
| Notes: | | | | | | | | |

ING THE RAMP NUMBERING AND LAYOUT OF INTERSECTION

36

(6212)

Ethaw
Ridge

2

Atterbury
Ln

(6212)

Ramp Inventory

Ethan ridge / Tottenham st. / Tottenham ct.

37

622R

Inspector:

| Ramp No. | amp Width (ft) Min 4' | Ramp Cross Slope | Ramp Running Slope | Landing Area (P/F) | Landing Size ie. 5x5 | Warning Surface (P/F) | Median Crossing (P/F) | Overall (P/F) |
|-----------|--------------------------|------------------------|--------------------------|--------------------------|-------------------------|-----------------------------|-----------------------------|------------------|
| 1 | | | | | NO | | | |
| Pass/Fail | | | | F | | P | N/A | F |
| Notes: | | | | | | | | |
| 2 | | | | | NO | | | |
| Pass/Fail | | | | F | | P | N/A | F |
| Notes: | | | | | | | | |
| 3 | | | | | NO | | | |
| Pass/Fail | | | | F | | P | N/A | F |
| Notes: | | | | | | | | |
| 4 | | | | | NO | | | |
| Pass/Fail | | | | P | | P | N/A | F |
| Notes: | | | | | | | | |
| | | | | | | | | |
| Pass/Fail | | | | | | | | |
| Notes: | | | | | | | | |
| | | | | | | | | |
| Pass/Fail | | | | | | | | |
| Notes: | | | | | | | | |

Ethan

Ethan ridge

Tottenham Ct

Tottenham st

Ethan ridge

ING THE RAMP NUMBERING AND LAYOUT OF INTERSECTION

622R

Ramp Inventory

38

623R

Inspector:

| Ramp No. | amp Width (ft) Min 4' | Ramp Cross Slope | Ramp Running Slope | Landing Area (P/F) | Landing Size ie. 5x5 | Warning Surface (P/F) | Median Crossing (P/F) | Overall (P/F) |
|-----------|--------------------------|------------------------|--------------------------|--------------------------|-------------------------|-----------------------------|-----------------------------|------------------|
| 1 | | | | | NO | | | |
| Pass/Fail | | | | F | | P | N/A | F |
| Notes: | | | | | | | | |
| 2 | | | | | NO | | | |
| Pass/Fail | | | | F | | P | N/A | F |
| Notes: | | | | | | | | |
| | | | | | | | | |
| Pass/Fail | | | | | | | | |
| Notes: | | | | | | | | |
| | | | | | | | | |
| Pass/Fail | | | | | | | | |
| Notes: | | | | | | | | |
| | | | | | | | | |
| Pass/Fail | | | | | | | | |
| Notes: | | | | | | | | |
| | | | | | | | | |
| Pass/Fail | | | | | | | | |
| Notes: | | | | | | | | |

Bishop Gate Dr. Bishop Gate

① X

Ethan Ridge

X
②

ING THE RAMP NUMBERING AND LAYOUT OF INTERSECTION

623R

Ramp Inventory

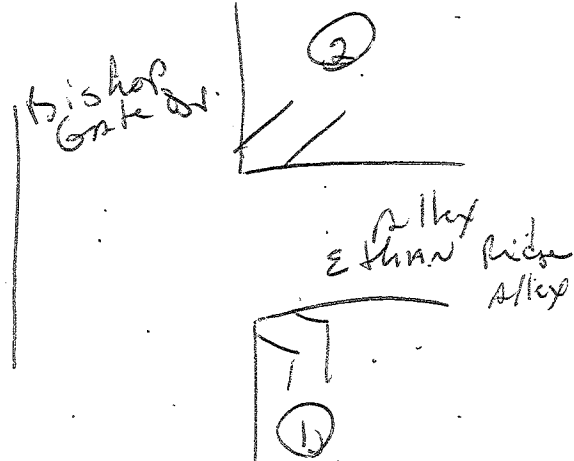
Bishop Gate Dr. / Ethan Ridge Alley

Inspector:

39

624R

| Ramp No. | amp Width (ft) Min 4' | Ramp Cross Slope | Ramp Running Slope | Landing Area (P/F) | Landing Size ie. 5x5 | Warning Surface (P/F) | Median Crossing (P/F) | Overall (P/F) |
|-----------|--------------------------|------------------------|--------------------------|--------------------------|-------------------------|-----------------------------|-----------------------------|------------------|
| 1 | | | | | NO | | | |
| Pass/Fail | | | | F | | P | N/A | F |
| Notes: | | | | | | | | |
| 2 | | | | | NO | | | |
| Pass/Fail | | | | F | | P | N/A | F |
| Notes: | | | | | | | | |
| | | | | | | | | |
| Pass/Fail | | | | | | | | |
| Notes: | | | | | | | | |
| | | | | | | | | |
| Pass/Fail | | | | | | | | |
| Notes: | | | | | | | | |
| | | | | | | | | |
| Pass/Fail | | | | | | | | |
| Notes: | | | | | | | | |
| | | | | | | | | |
| Pass/Fail | | | | | | | | |
| Notes: | | | | | | | | |



ING THE RAMP NUMBERING AND LAYOUT OF INTERSECTION

624R

Ramp Inventory

Tottenham / Bishop Dr.

Inspector:

| Ramp No. | amp Width (ft) Min 4' | Ramp Cross Slope | Ramp Running Slope | Landing Area (P/F) | Landing Size ie. 5x5 | Warning Surface (P/F) | Median Crossing (P/F) | Overall (P/F) |
|-----------|--------------------------|------------------------|--------------------------|--------------------------|-------------------------|-----------------------------|-----------------------------|------------------|
| 1 | | | | | NO | | | |
| Pass/Fail | | | | F | | P | N/A | F |
| Notes: | | | | | | | | |
| 2 | | | | | NO | | | |
| Pass/Fail | | | | F | | P | N/A | F |
| Notes: | | | | | | | | |
| | | | | | | | | |
| Pass/Fail | | | | | | | | |
| Notes: | | | | | | | | |
| | | | | | | | | |
| Pass/Fail | | | | | | | | |
| Notes: | | | | | | | | |
| | | | | | | | | |
| Pass/Fail | | | | | | | | |
| Notes: | | | | | | | | |
| | | | | | | | | |
| Pass/Fail | | | | | | | | |
| Notes: | | | | | | | | |

ING THE RAMP NUMBERING AND LAYOUT OF INTERSECTION

40

625R

Tottenham

1

Bishop Dr.

2

625R

Ramp Inventory

Bonneherit Dr. / Alley

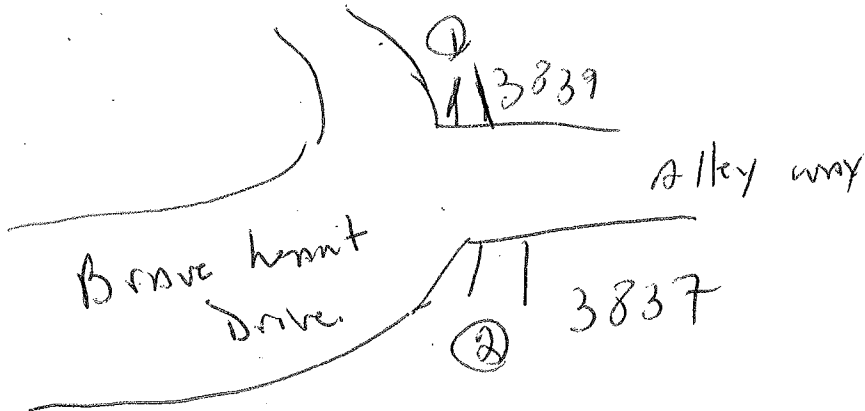
6262

41

Inspector:

| Ramp No. | amp Width (ft) Min 4' | Ramp Cross Slope | Ramp Running Slope | Landing Area (P/F) | Landing Size ie. 5x5 | Warning Surface (P/F) | Median Crossing (P/F) | Overall (P/F) |
|-----------|--------------------------|------------------------|--------------------------|--------------------------|-------------------------|-----------------------------|-----------------------------|------------------|
| 1 | | | | | 10 | | | |
| Pass/Fail | | | | F | | F | N/A | F |
| Notes: | | | | | | | | |
| 2 | | | | | 10 | | | |
| Pass/Fail | | | | F | | F | N/A | F |
| Notes: | | | | | | | | |
| | | | | | | | | |
| Pass/Fail | | | | | | | | |
| Notes: | | | | | | | | |
| | | | | | | | | |
| Pass/Fail | | | | | | | | |
| Notes: | | | | | | | | |
| | | | | | | | | |
| Pass/Fail | | | | | | | | |
| Notes: | | | | | | | | |
| | | | | | | | | |
| Pass/Fail | | | | | | | | |
| Notes: | | | | | | | | |

ING THE RAMP NUMBERING AND LAYOUT OF INTERSECTION



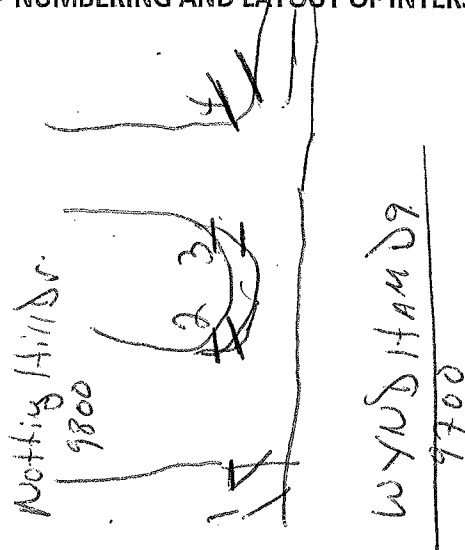
Ramp Inventory

Inspector:

6272

| Ramp No. | amp Width (ft) Min 4' | Ramp Cross Slope | Ramp Running Slope | Landing Area (P/F) | Landing Size ie. 5x5 | Warning Surface (P/F) | Median Crossing (P/F) | Overall (P/F) |
|-----------|--------------------------|------------------------|--------------------------|--------------------------|-------------------------|-----------------------------|-----------------------------|------------------|
| 1 | | | | | ND | | | |
| Pass/Fail | | | | F | | P | N/A | F |
| Notes: | | | | | | | | |
| 2 | | | | | ND | | | |
| Pass/Fail | | | | F | | P | P | F |
| Notes: | | | | | | | | |
| 3 | | | | | ND | | | |
| Pass/Fail | | | | F | | P | P | F |
| Notes: | | | | | | | | |
| 4 | | | | | ND | | | |
| Pass/Fail | | | | F | | P | N/A | F |
| Notes: | | | | | | | | |
| | | | | | | | | |
| Pass/Fail | | | | | | | | |
| Notes: | | | | | | | | |
| | | | | | | | | |
| Pass/Fail | | | | | | | | |
| Notes: | | | | | | | | |

ING THE RAMP NUMBERING AND LAYOUT OF INTERSECTION



Ramp Inventory

Wyndham Dr / North Main St.

Inspector:

6280

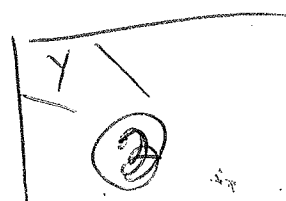
| Ramp No. | amp Width (ft) Min 4' | Ramp Cross Slope | Ramp Running Slope | Landing Area (P/F) | Landing Size ie. 5x5 | Warning Surface (P/F) | Median Crossing (P/F) | Overall (P/F) |
|-----------|--------------------------|------------------------|--------------------------|--------------------------|-------------------------|-----------------------------|-----------------------------|------------------|
| 1 | | | | | NO | | | |
| Pass/Fail | | | | F | | P | N/A | F |
| Notes: | | | | | | | | |
| 2 | | | | | NO | | | |
| Pass/Fail | | | | F | | P | N/A | F |
| Notes: | | | | | | | | |
| | | | | | | | | |
| Pass/Fail | | | | | | | | |
| Notes: | | | | | | | | |
| | | | | | | | | |
| Pass/Fail | | | | | | | | |
| Notes: | | | | | | | | |
| | | | | | | | | |
| Pass/Fail | | | | | | | | |
| Notes: | | | | | | | | |
| | | | | | | | | |
| Pass/Fail | | | | | | | | |
| Notes: | | | | | | | | |
| | | | | | | | | |
| Pass/Fail | | | | | | | | |
| Notes: | | | | | | | | |

ING THE RAMP NUMBERING AND LAYOUT OF INTERSECTION

Wyndham Dr.



North Main St.



Ramp Inventory

Wyham Dr / North Harbor


Inspector:

6292

44

| Ramp No. | amp Width (ft) Min 4' | Ramp Cross Slope | Ramp Running Slope | Landing Area (P/F) | Landing Size ie. 5x5 | Warning Surface (P/F) | Median Crossing (P/F) | Overall (P/F) |
|-----------|--------------------------|------------------------|--------------------------|--------------------------|-------------------------|-----------------------------|-----------------------------|------------------|
| 1 | | | | | 10 | | | |
| Pass/Fail | | | | F | | P | N/A | F |
| Notes: | | | | | | | | |
| 2 | | | | | NO | | | |
| Pass/Fail | | | | F | | P | N/A | F |
| Notes: | | | | | | | | |
| | | | | | | | | |
| Pass/Fail | | | | | | | | |
| Notes: | | | | | | | | |
| | | | | | | | | |
| Pass/Fail | | | | | | | | |
| Notes: | | | | | | | | |
| | | | | | | | | |
| Pass/Fail | | | | | | | | |
| Notes: | | | | | | | | |
| | | | | | | | | |
| Pass/Fail | | | | | | | | |
| Notes: | | | | | | | | |

ING THE RAMP NUMBERING AND LAYOUT OF INTERSECTION



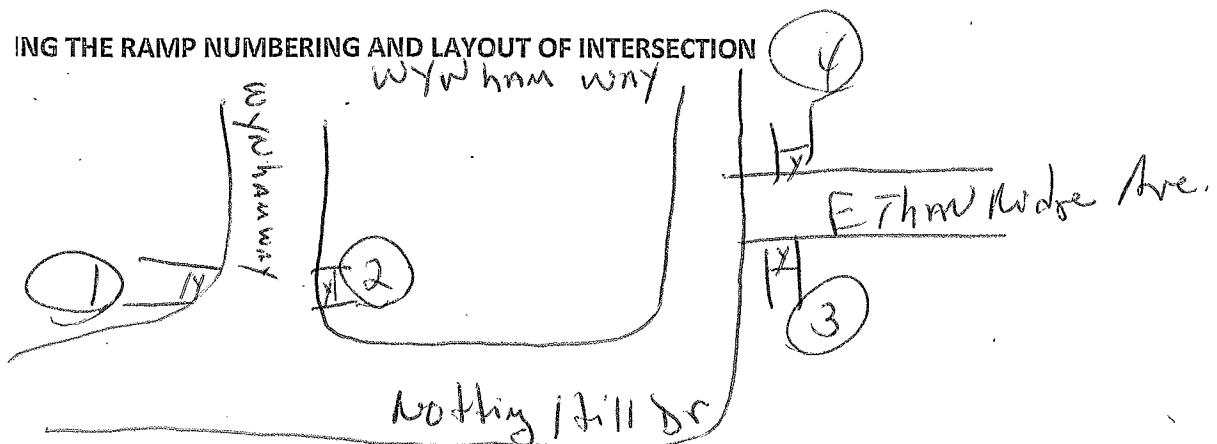
Ramp Inventory

6302 45

Inspector:

| Ramp No. | amp Width (ft) Min 4' | Ramp Cross Slope | Ramp Running Slope | Landing Area (P/F) | Landing Size ie. 5x5 | Warning Surface (P/F) | Median Crossing (P/F) | Overall (P/F) |
|-----------|--------------------------|------------------------|--------------------------|--------------------------|-------------------------|-----------------------------|-----------------------------|------------------|
| 1 | | | | | 10 | | | |
| Pass/Fail | | | | F | | P | N/A | F |
| Notes: | | | | | | | | |
| 2 | | | | | 10 | | | |
| Pass/Fail | | | | F | | P | P | F |
| Notes: | | | | | | | | |
| 3 | | | | | 10 | | | |
| Pass/Fail | | | | F | | P | N/A | F |
| Notes: | | | | | | | | |
| 4 | | | | | 100 | | | |
| Pass/Fail | | | | F | | P | N/A | F |
| Notes: | | | | | | | | |
| | | | | | | | | |
| Pass/Fail | | | | | | | | |
| Notes: | | | | | | | | |
| | | | | | | | | |
| Pass/Fail | | | | | | | | |
| Notes: | | | | | | | | |

ING THE RAMP NUMBERING AND LAYOUT OF INTERSECTION



Ramp Inventory

Tottenham Court Rd

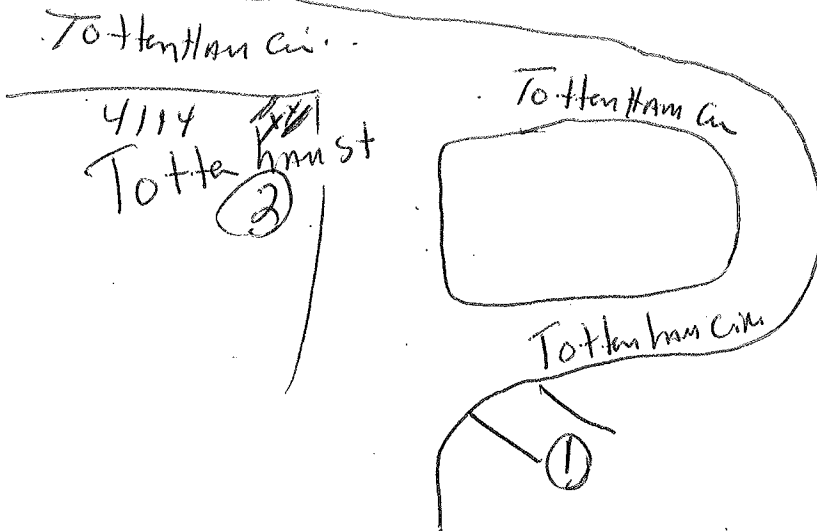
(63)12

5/6

Inspector:

| Ramp No. | amp Width (ft) Min 4' | Ramp Cross Slope | Ramp Running Slope | Landing Area (P/F) | Landing Size ie. 5x5 | Warning Surface (P/F) | Median Crossing (P/F) | Overall (P/F) |
|-----------|--------------------------|------------------------|--------------------------|--------------------------|-------------------------|-----------------------------|-----------------------------|------------------|
| 1 | | | | | 10 | | | |
| Pass/Fail | | | | F | | P | N/A | F |
| Notes: | | | | | | | | |
| 2 | | | | | 10 | | | |
| Pass/Fail | | | | F | | P | N/A | F |
| Notes: | | | | | | | | |
| | | | | | | | | |
| Pass/Fail | | | | | | | | |
| Notes: | | | | | | | | |
| | | | | | | | | |
| Pass/Fail | | | | | | | | |
| Notes: | | | | | | | | |
| | | | | | | | | |
| Pass/Fail | | | | | | | | |
| Notes: | | | | | | | | |
| | | | | | | | | |
| Pass/Fail | | | | | | | | |
| Notes: | | | | | | | | |

ING THE RAMP NUMBERING AND LAYOUT OF INTERSECTION



Ramp Inventory

Tottenham St. / Ethan Allen Hwy / 9510 / 4104

Inspector:

47

6322

| Ramp No. | amp Width (ft) Min 4' | Ramp Cross Slope | Ramp Running Slope | Landing Area (P/F) | Landing Size ie. 5x5 | Warning Surface (P/F) | Median Crossing (P/F) | Overall (P/F) |
|-----------|--------------------------|------------------------|--------------------------|--------------------------|-------------------------|-----------------------------|-----------------------------|------------------|
| 1 | | | | | No | | | |
| Pass/Fail | | | | K/F | | P | N/A | F |
| Notes: | | | | | | | | |
| 2 | | | | | NO | | | |
| Pass/Fail | | | | K/F | | P | N/A | F |
| Notes: | | | | | | | | |
| | | | | | | | | |
| Pass/Fail | | | | | | | | |
| Notes: | | | | | | | | |
| | | | | | | | | |
| Pass/Fail | | | | | | | | |
| Notes: | | | | | | | | |
| | | | | | | | | |
| Pass/Fail | | | | | | | | |
| Notes: | | | | | | | | |
| | | | | | | | | |
| Pass/Fail | | | | | | | | |
| Notes: | | | | | | | | |

Tottenham St

Tottenham Street

4104 / 11 ①

Ethan Allen Hwy

11 ②

9510

ING THE RAMP NUMBERING AND LAYOUT OF INTERSECTION

632R

Ramp Inventory

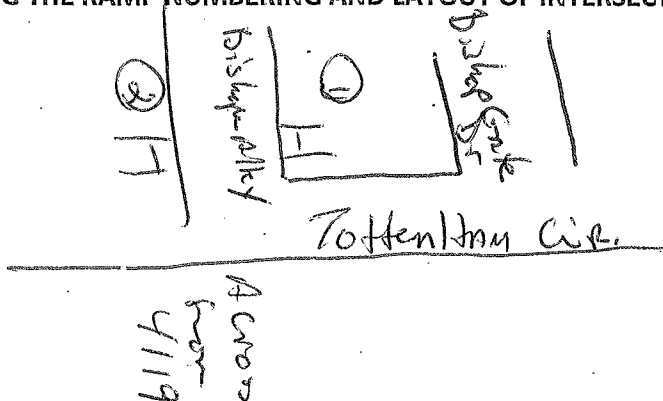
6338

52

Inspector:

| Ramp No. | amp Width (ft) Min 4' | Ramp Cross Slope | Ramp Running Slope | Landing Area (P/F) | Landing Size ie. 5x5 | Warning Surface (P/F) | Median Crossing (P/F) | Overall (P/F) |
|-----------|--------------------------|------------------------|--------------------------|--------------------------|-------------------------|-----------------------------|-----------------------------|------------------|
| 1 | | | | | 10 | | | |
| Pass/Fail | | | | F | | P | N/A | F |
| Notes: | | | | | | | | |
| 2 | | | | | 10 | | | |
| Pass/Fail | | | | F | | P | N/A | F |
| Notes: | | | | | | | | |
| | | | | | | | | |
| Pass/Fail | | | | | | | | |
| Notes: | | | | | | | | |
| | | | | | | | | |
| Pass/Fail | | | | | | | | |
| Notes: | | | | | | | | |
| | | | | | | | | |
| Pass/Fail | | | | | | | | |
| Notes: | | | | | | | | |
| | | | | | | | | |
| Pass/Fail | | | | | | | | |
| Notes: | | | | | | | | |

ING THE RAMP NUMBERING AND LAYOUT OF INTERSECTION



Ramp Inventory

Tottenham St / Brushfield Alley

Inspector:

| Ramp No. | amp Width (ft) Min 4' | Ramp Cross Slope | Ramp Running Slope | Landing Area (P/F) | Landing Size ie. 5x5 | Warning Surface (P/F) | Median Crossing (P/F) | Overall (P/F) |
|-----------|--------------------------|------------------------|--------------------------|--------------------------|-------------------------|-----------------------------|-----------------------------|------------------|
| 1 | | | | | NO | | | |
| Pass/Fail | | | | F | | F | N/A | F |
| Notes: | | | | | | | | |
| 2 | | | | | NO | | | |
| Pass/Fail | | | | F | | F | N/A | F |
| Notes: | | | | | | | | |
| | | | | | | | | |
| Pass/Fail | | | | | | | | |
| Notes: | | | | | | | | |
| | | | | | | | | |
| Pass/Fail | | | | | | | | |
| Notes: | | | | | | | | |
| | | | | | | | | |
| Pass/Fail | | | | | | | | |
| Notes: | | | | | | | | |
| | | | | | | | | |
| Pass/Fail | | | | | | | | |
| Notes: | | | | | | | | |

ING THE RAMP NUMBERING AND LAYOUT OF INTERSECTION

49

634R

Tottenham St

②

4/22

Brushfield Alley

9/12

①

Tottenham St

634R

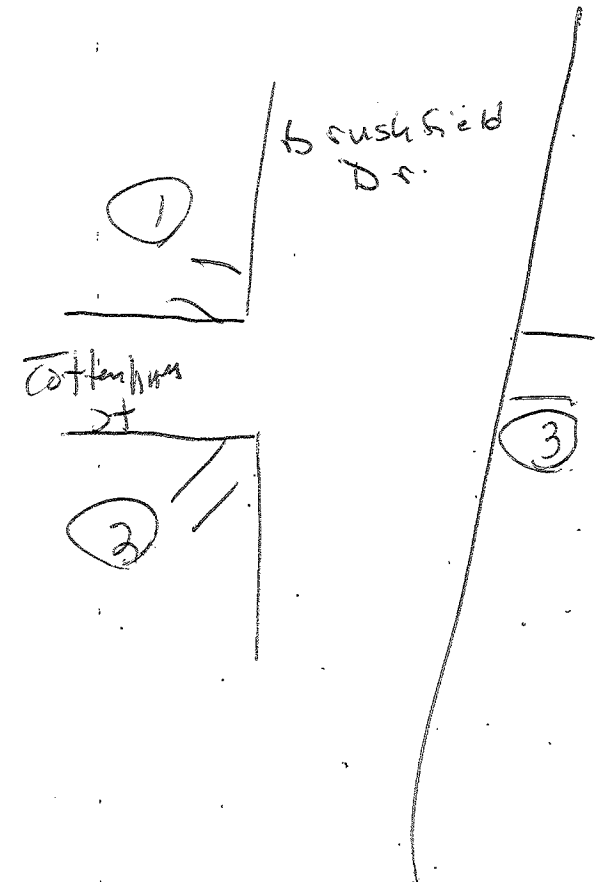
Ramp Inventory

Tottenham St. / Brushfield

Inspector:

| Ramp No. | amp Width (ft) Min 4' | Ramp Cross Slope | Ramp Running Slope | Landing Area (P/F) | Landing Size ie. 5x5 | Warning Surface (P/F) | Median Crossing (P/F) | Overall (P/F) |
|-----------|--------------------------|------------------------|--------------------------|--------------------------|-------------------------|-----------------------------|-----------------------------|------------------|
| 1 | | | | | NO | | | |
| Pass/Fail | | | | F | | F | N/A | F |
| Notes: | | | | | | | | |
| 2 | | | | | NO | | | |
| Pass/Fail | | | | F | | F | N/A | F |
| Notes: | | | | | | | | |
| 3 | | | | | NO | | | |
| Pass/Fail | | | | F | | F | N/A | F |
| Notes: | | | | | | | | |
| | | | | | | | | |
| Pass/Fail | | | | | | | | |
| Notes: | | | | | | | | |
| | | | | | | | | |
| Pass/Fail | | | | | | | | |
| Notes: | | | | | | | | |
| | | | | | | | | |
| Pass/Fail | | | | | | | | |
| Notes: | | | | | | | | |

57
635R



ING THE RAMP NUMBERING AND LAYOUT OF INTERSECTION

635R

Ramp Inventory

Brushfield Dr / Brushfield Alley 4/30 / 4/43

Inspector:

636R 51

| Ramp No. | amp Width (ft) Min 4' | Ramp Cross Slope | Ramp Running Slope | Landing Area (P/F) | Landing Size ie. 5x5 | Warning Surface (P/F) | Median Crossing (P/F) | Overall (P/F) |
|-----------|--------------------------|------------------------|--------------------------|--------------------------|-------------------------|-----------------------------|-----------------------------|------------------|
| 1 | | | | | NO | | | |
| Pass/Fail | | | | F | | F | N/A | |
| Notes: | | | | | | | | |
| 2 | | | | | NO | | | |
| Pass/Fail | | | | F | | F | N/A | |
| Notes: | | | | | | | | |
| | | | | | | | | |
| Pass/Fail | | | | | | | | |
| Notes: | | | | | | | | |
| | | | | | | | | |
| Pass/Fail | | | | | | | | |
| Notes: | | | | | | | | |
| | | | | | | | | |
| Pass/Fail | | | | | | | | |
| Notes: | | | | | | | | |
| | | | | | | | | |
| Pass/Fail | | | | | | | | |
| Notes: | | | | | | | | |

4/43 2
11
Brushfield
Alley
4/30 ①

Brushfield
Dr

ING THE RAMP NUMBERING AND LAYOUT OF INTERSECTION

636R

Ramp Inventory

Brushfield Dr / Morris Ave / 4135 / 4117

Inspector:

52

637R

| Ramp No. | amp Width (ft) Min 4' | Ramp Cross Slope | Ramp Running Slope | Landing Area (P/F) | Landing Size ie. 5x5 | Warning Surface (P/F) | Median Crossing (P/F) | Overall (P/F) |
|-----------|--------------------------|------------------------|--------------------------|--------------------------|-------------------------|-----------------------------|-----------------------------|------------------|
| 1 | | | | | NO | | | |
| Pass/Fail | | | | F | | F | N/A | F |
| Notes: | | | | | | | | |
| 2 | | | | | NO | | | |
| Pass/Fail | | | | F | | F | N/A | F |
| Notes: | | | | | | | | |
| | | | | | | | | |
| Pass/Fail | | | | | | | | |
| Notes: | | | | | | | | |
| | | | | | | | | |
| Pass/Fail | | | | | | | | |
| Notes: | | | | | | | | |
| | | | | | | | | |
| Pass/Fail | | | | | | | | |
| Notes: | | | | | | | | |
| | | | | | | | | |
| Pass/Fail | | | | | | | | |
| Notes: | | | | | | | | |

4117

②

①

4135

Brush
field
Dr

ING THE RAMP NUMBERING AND LAYOUT OF INTERSECTION

637R

Ramp Inventory

6382 53

Inspector:

| Ramp No. | amp Width (ft) Min 4' | Ramp Cross Slope | Ramp Running Slope | Landing Area (P/F) | Landing Size ie. 5x5 | Warning Surface (P/F) | Median Crossing (P/F) | Overall (P/F) |
|-----------|--------------------------|------------------------|--------------------------|--------------------------|-------------------------|-----------------------------|-----------------------------|------------------|
| 1 | | | | | NO | | | |
| Pass/Fail | | | | F | | F | N/A | F |
| Notes: | | | | | | | | |
| 2 | | | | | NO | | | |
| Pass/Fail | | | | F | | F | N/A | F |
| Notes: | | | | | | | | |
| | | | | | | | | |
| Pass/Fail | | | | | | | | |
| Notes: | | | | | | | | |
| | | | | | | | | |
| Pass/Fail | | | | | | | | |
| Notes: | | | | | | | | |
| | | | | | | | | |
| Pass/Fail | | | | | | | | |
| Notes: | | | | | | | | |
| | | | | | | | | |
| Pass/Fail | | | | | | | | |
| Notes: | | | | | | | | |

4/1/15
②
11
TANAL/om
way
①
4/1/17
Brush
field
dr

ING THE RAMP NUMBERING AND LAYOUT OF INTERSECTION

638R

Ramp Inventory

Tan tall way / Tanttallon Alley

Inspector:

6392

54

| Ramp No. | amp Width (ft) Min 4' | Ramp Cross Slope | Ramp Running Slope | Landing Area (P/F) | Landing Size ie. 5x5 | Warning Surface (P/F) | Median Crossing (P/F) | Overall (P/F) |
|-----------|--------------------------|------------------------|--------------------------|--------------------------|-------------------------|-----------------------------|-----------------------------|------------------|
| 1 | | | | | NO | | | |
| Pass/Fail | | | | F | | F | N/A | F |
| Notes: | | | | | | | | |
| 2 | | | | | NO | | | |
| Pass/Fail | | | | F | | F | N/A | F |
| Notes: | | | | | | | | |
| | | | | | | | | |
| Pass/Fail | | | | | | | | |
| Notes: | | | | | | | | |
| | | | | | | | | |
| Pass/Fail | | | | | | | | |
| Notes: | | | | | | | | |
| | | | | | | | | |
| Pass/Fail | | | | | | | | |
| Notes: | | | | | | | | |
| | | | | | | | | |
| Pass/Fail | | | | | | | | |
| Notes: | | | | | | | | |

Tan tall way

② 4/122

11

Tanttallon Alley

11 415

①

ING THE RAMP NUMBERING AND LAYOUT OF INTERSECTION

6392

Ramp Inventory

Tanahallon way / Celtic way

Inspector:

| Ramp No. | amp Width (ft) Min 4' | Ramp Cross Slope | Ramp Running Slope | Landing Area (P/F) | Landing Size ie. 5x5 | Warning Surface (P/F) | Median Crossing (P/F) | Overall (P/F) |
|-----------|--------------------------|------------------------|--------------------------|--------------------------|-------------------------|-----------------------------|-----------------------------|------------------|
| 1 | | | | | NO | | | |
| Pass/Fail | | | | F | | F | N/A | F |
| Notes: | | | | | | | | |
| 2 | | | | | NO | | | |
| Pass/Fail | | | | F | | F | N/A | F |
| Notes: | | | | | | | | |
| | | | | | | | | |
| Pass/Fail | | | | | | | | |
| Notes: | | | | | | | | |
| | | | | | | | | |
| Pass/Fail | | | | | | | | |
| Notes: | | | | | | | | |
| | | | | | | | | |
| Pass/Fail | | | | | | | | |
| Notes: | | | | | | | | |
| | | | | | | | | |
| Pass/Fail | | | | | | | | |
| Notes: | | | | | | | | |

640R

55

Tanahallon
way

②
4108
celtic
way

①
4122

ING THE RAMP NUMBERING AND LAYOUT OF INTERSECTION

640R

Ramp Inventory

TANtallon way / MORAY Alley / 4105 / 9336

641R

52

Inspector:

| Ramp No. | amp Width (ft) Min 4' | Ramp Cross Slope | Ramp Running Slope | Landing Area (P/F) | Landing Size ie. 5x5 | Warning Surface (P/F) | Median Crossing (P/F) | Overall (P/F) |
|-----------|--------------------------|------------------------|--------------------------|--------------------------|-------------------------|-----------------------------|-----------------------------|------------------|
| 1 | | | | | NO | | | |
| Pass/Fail | | | | F | | F | N/A | F |
| Notes: | | | | | | | | |
| 2 | | | | | NO | | | |
| Pass/Fail | | | | F | | F | N/A | F |
| Notes: | | | | | | | | |
| | | | | | | | | |
| Pass/Fail | | | | | | | | |
| Notes: | | | | | | | | |
| | | | | | | | | |
| Pass/Fail | | | | | | | | |
| Notes: | | | | | | | | |
| | | | | | | | | |
| Pass/Fail | | | | | | | | |
| Notes: | | | | | | | | |
| | | | | | | | | |
| Pass/Fail | | | | | | | | |
| Notes: | | | | | | | | |

TANtallon way

9336

②

11

MORAY Alley

4105

①

4105

ING THE RAMP NUMBERING AND LAYOUT OF INTERSECTION

641R

Ramp Inventory

Tantrillon way / Bishop Gate
Tantrillon way / Bishop Gate Dr.

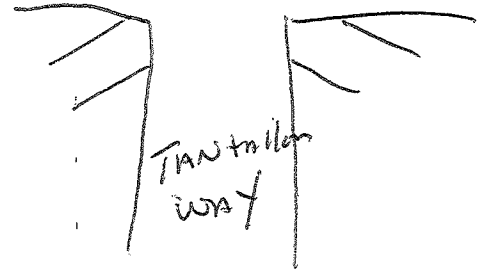
Inspector:

642R

57.

| Ramp No. | amp Width (ft) Min 4' | Ramp Cross Slope | Ramp Running Slope | Landing Area (P/F) | Landing Size ie. 5x5 | Warning Surface (P/F) | Median Crossing (P/F) | Overall (P/F) |
|-----------|--------------------------|------------------------|--------------------------|--------------------------|-------------------------|-----------------------------|-----------------------------|------------------|
| 1 | | | | | NO | | | |
| Pass/Fail | | | | F | | F | N/A | F |
| Notes: | | | | | | | | |
| 2 | | | | | NO | | | |
| Pass/Fail | | | | F | | F | N/A | F |
| Notes: | | | | | | | | |
| | | | | | | | | |
| Pass/Fail | | | | | | | | |
| Notes: | | | | | | | | |
| | | | | | | | | |
| Pass/Fail | | | | | | | | |
| Notes: | | | | | | | | |
| | | | | | | | | |
| Pass/Fail | | | | | | | | |
| Notes: | | | | | | | | |
| | | | | | | | | |
| Pass/Fail | | | | | | | | |
| Notes: | | | | | | | | |

Bishop Gate Dr



ING THE RAMP NUMBERING AND LAYOUT OF INTERSECTION

642R

Ramp Inventory

Bishop Gate Dr.

Inspector:

| Ramp No. | amp Width (ft) Min 4' | Ramp Cross Slope | Ramp Running Slope | Landing Area (P/F) | Landing Size ie. 5x5 | Warning Surface (P/F) | Median Crossing (P/F) | Overall (P/F) |
|-----------|--------------------------|------------------------|--------------------------|--------------------------|-------------------------|-----------------------------|-----------------------------|------------------|
| 1 | | | | | NO | | | |
| Pass/Fail | | | | F | | F | N/A | F |
| Notes: | | | | | | | | |
| 2 | | | | | NO | | | |
| Pass/Fail | | | | F | | F | N/A | F |
| Notes: | | | | | | | | |
| | | | | | | | | |
| Pass/Fail | | | | | | | | |
| Notes: | | | | | | | | |
| | | | | | | | | |
| Pass/Fail | | | | | | | | |
| Notes: | | | | | | | | |
| | | | | | | | | |
| Pass/Fail | | | | | | | | |
| Notes: | | | | | | | | |
| | | | | | | | | |
| Pass/Fail | | | | | | | | |
| Notes: | | | | | | | | |

ING THE RAMP NUMBERING AND LAYOUT OF INTERSECTION

643R

58

Bishop Gate Dr

9330

2
Katie

Celtic
Alley

1

4100

643R

Intersection:

Bishop Gate Dr. / Celtic well

Ramp Inventory

644R

59

Date:

Inspector:

| Ramp No. | Curb Height (in) Left | Transition length (ft) Left | Curb Height (in) Right | Transition Length (ft) Right | Ramp Width (ft) Min 4' | Ramp Cross Slope | Ramp Running Slope | Landing Area (P/F) | Landing Size ie. 5x5 | Warning Surface (P/F) | Median Crossing (P/F) | Overall (P/F) |
|-----------|--------------------------|-----------------------------------|---------------------------|------------------------------------|---------------------------|------------------------|--------------------------|--------------------------|-------------------------|-----------------------------|-----------------------------|------------------|
| 1 | | | | | | | | | 10 | | | |
| Pass/Fail | | | | | | | | F | | F | N/A | F |
| Notes: | | | | | | | | | | | | |
| 2 | | | | | | | | | 10 | | | |
| Pass/Fail | | | | | | | | F | | F | N/A | F |
| Notes: | | | | | | | | | | | | |
| | | | | | | | | | | | | |
| Pass/Fail | | | | | | | | | | | | |
| Notes: | | | | | | | | | | | | |
| | | | | | | | | | | | | |
| Pass/Fail | | | | | | | | | | | | |
| Notes: | | | | | | | | | | | | |
| | | | | | | | | | | | | |
| Pass/Fail | | | | | | | | | | | | |
| Notes: | | | | | | | | | | | | |
| | | | | | | | | | | | | |
| Pass/Fail | | | | | | | | | | | | |
| Notes: | | | | | | | | | | | | |

REMEMBER TO DRAW A SKETCH ON THE BACK SHOWING THE RAMP NUMBERING AND LAYOUT OF INTERSECTION

644R



Intersection: Celtic Way / Cawder Alley / Tawhattan Alley Ramp Inventory

4108

4105

GASR

60

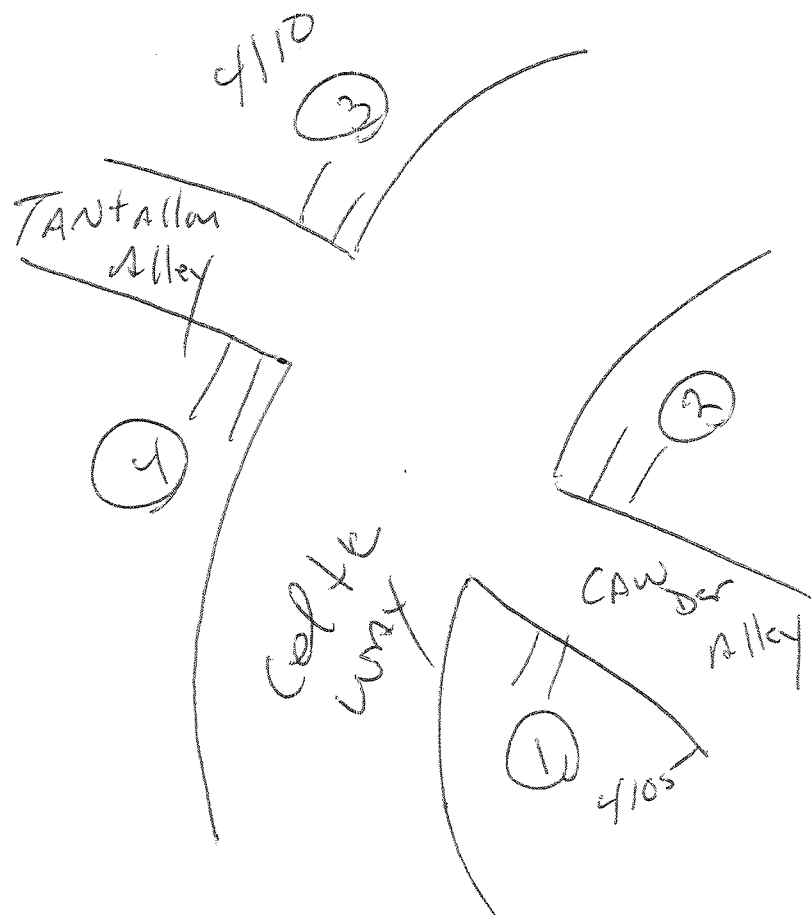
Date:

Inspector:

| Ramp No. | Curb Height (in) Left | Transition length (ft) Left | Curb Height (in) Right | Transition Length (ft) Right | Ramp Width (ft) Min 4' | Ramp Cross Slope | Ramp Running Slope | Landing Area (P/F) | Landing Size ie. 5x5 | Warning Surface (P/F) | Median Crossing (P/F) | Overall (P/F) |
|-----------|--------------------------|-----------------------------------|---------------------------|------------------------------------|---------------------------|------------------------|--------------------------|--------------------------|-------------------------|-----------------------------|-----------------------------|------------------|
| 1 | | | | | | | | | NO | | | |
| Pass/Fail | | | | | | | | F | | F | N/A | F |
| Notes: | | | | | | | | | | | | |
| 2 | | | | | | | | | NO | | | |
| Pass/Fail | | | | | | | | F | | F | N/A | F |
| Notes: | | | | | | | | | | | | |
| 3 | | | | | | | | | NO | | | |
| Pass/Fail | | | | | | | | F | | F | N/A | F |
| Notes: | | | | | | | | | | | | |
| 4 | | | | | | | | | NO | | | |
| Pass/Fail | | | | | | | | F | | F | N/A | F |
| Notes: | | | | | | | | | | | | |
| | | | | | | | | | | | | |
| Pass/Fail | | | | | | | | | | | | |
| Notes: | | | | | | | | | | | | |
| | | | | | | | | | | | | |
| Pass/Fail | | | | | | | | | | | | |
| Notes: | | | | | | | | | | | | |

REMEMBER TO DRAW A SKETCH ON THE BACK SHOWING THE RAMP NUMBERING AND LAYOUT OF INTERSECTION

645R



Intersection:

Celtic way / Celtic Alley / 4108-4113

Ramp Inventory

Date:

Inspector:

GAGR

61

| Ramp No. | Curb Height (in) Left | Transition length (ft) Left | Curb Height (in) Right | Transition Length (ft) Right | Ramp Width (ft) Min 4' | Ramp Cross Slope | Ramp Running Slope | Landing Area (P/F) | Landing Size ie. 5x5 | Warning Surface (P/F) | Median Crossing (P/F) | Overall (P/F) |
|-----------|--------------------------|-----------------------------------|---------------------------|------------------------------------|---------------------------|------------------------|--------------------------|--------------------------|-------------------------|-----------------------------|-----------------------------|------------------|
| 1 | | | | | | | | | NO | | | |
| Pass/Fail | | | | | | | | F | | F | N/A | F |
| Notes: | | | | | | | | | | | | |
| 2 | | | | | | | | | NO | | | |
| Pass/Fail | | | | | | | | F | | F | N/A | F |
| Notes: | | | | | | | | | | | | |
| | | | | | | | | | | | | |
| Pass/Fail | | | | | | | | | | | | |
| Notes: | | | | | | | | | | | | |
| | | | | | | | | | | | | |
| Pass/Fail | | | | | | | | | | | | |
| Notes: | | | | | | | | | | | | |
| | | | | | | | | | | | | |
| Pass/Fail | | | | | | | | | | | | |
| Notes: | | | | | | | | | | | | |
| | | | | | | | | | | | | |
| Pass/Fail | | | | | | | | | | | | |
| Notes: | | | | | | | | | | | | |

REMEMBER TO DRAW A SKETCH ON THE BACK SHOWING THE RAMP NUMBERING AND LAYOUT OF INTERSECTION

646R

Celtic
way

4108

②

Celtic
Alley

①

4113

Ramp Inventory

Intersection: Bishop Gate / Carriage Hill Dr
 Date: _____

647R

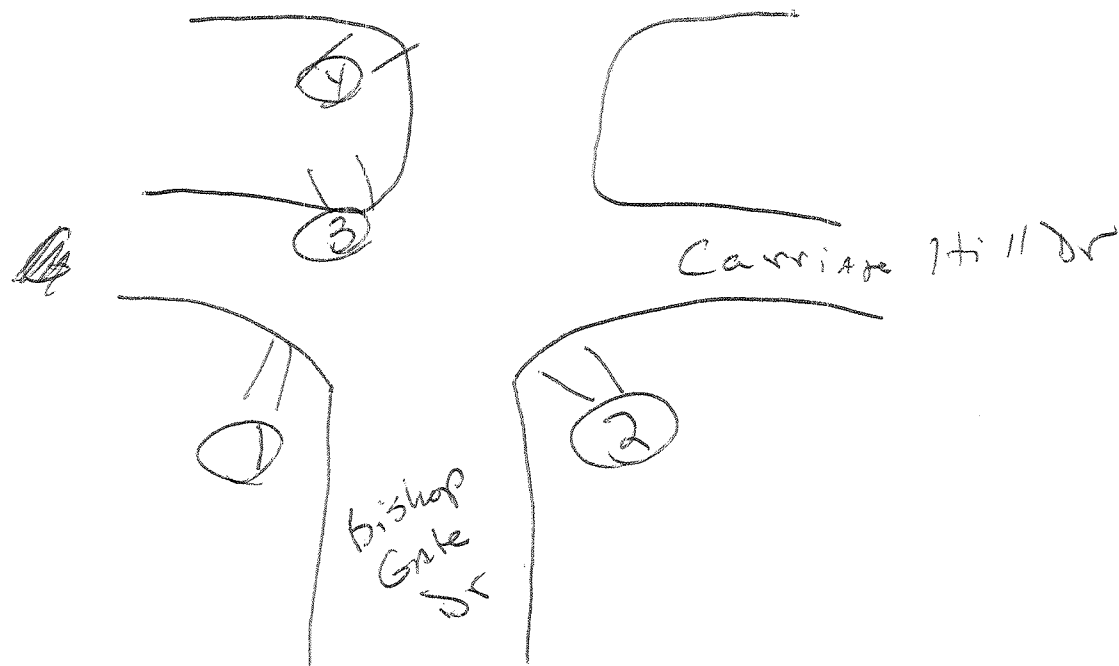

62

Inspector: _____

| Ramp No. | Curb Height (in) Left | Transition length (ft) Left | Curb Height (in) Right | Transition Length (ft) Right | Ramp Width (ft) Min 4' | Ramp Cross Slope | Ramp Running Slope | Landing Area (P/F) | Landing Size ie. 5x5 | Warning Surface (P/F) | Median Crossing (P/F) | Overall (P/F) |
|-----------|--------------------------|-----------------------------------|---------------------------|------------------------------------|---------------------------|------------------------|--------------------------|--------------------------|-------------------------|-----------------------------|-----------------------------|------------------|
| 1 | | | | | | | | | NO | | | |
| Pass/Fail | | | | | | | | F | | F | N/A | F |
| Notes: | | | | | | | | | | | | |
| 2 | | | | | | | | | NO | | | |
| Pass/Fail | | | | | | | | F | | F | N/A | F |
| Notes: | | | | | | | | | | | | |
| 3 | | | | | | | | | NO | | | |
| Pass/Fail | | | | | | | | F | | F | F | F |
| Notes: | | | | | | | | | | | | |
| 4 | | | | | | | | | NO | | | |
| Pass/Fail | | | | | | | | F | | F | F | F |
| Notes: | | | | | | | | | | | | |
| 5 | | | | | | | | | NO | | | |
| Pass/Fail | | | | | | | | F | | F | N/A | F |
| Notes: | | | | | | | | | | | | |
| | | | | | | | | | | | | |
| Pass/Fail | | | | | | | | | | | | |
| Notes: | | | | | | | | | | | | |

REMEMBER TO DRAW A SKETCH ON THE BACK SHOWING THE RAMP NUMBERING AND LAYOUT OF INTERSECTION

647R



Ramp Inventory

Carrage Hill Dr. / Belvedere Dr.


Inspector:

63

648R

| Ramp No. | amp Width (ft) Min 4' | Ramp Cross Slope | Ramp Running Slope | Landing Area (P/F) | Landing Size ie. 5x5 | Warning Surface (P/F) | Median Crossing (P/F) | Overall (P/F) |
|-----------|--------------------------|------------------------|--------------------------|--------------------------|-------------------------|-----------------------------|-----------------------------|------------------|
| 1 | | | | | NO | | | |
| Pass/Fail | | | | F | | F | N/A | F |
| Notes: | | | | | | | | |
| 2 | | | | | NO | | | |
| Pass/Fail | | | | F | | F | F | F |
| Notes: | | | | | | | | |
| 3 | | | | | NO | | | |
| Pass/Fail | | | | F | | F | F | F |
| Notes: | | | | | | | | |
| 4 | | | | | NO | | | |
| Pass/Fail | | | | F | | F | NA | F |
| Notes: | | | | | | | | |
| | | | | | | | | |
| Pass/Fail | | | | | | | | |
| Notes: | | | | | | | | |
| | | | | | | | | |
| Pass/Fail | | | | | | | | |
| Notes: | | | | | | | | |

Belvedere Dr



ING THE RAMP NUMBERING AND LAYOUT OF INTERSECTION

648R

Ramp Inventory

Belvedere Dr / Brushfield Cir

Inspector:

| Ramp No. | amp Width (ft) Min 4' | Ramp Cross Slope | Ramp Running Slope | Landing Area (P/F) | Landing Size ie. 5x5 | Warning Surface (P/F) | Median Crossing (P/F) | Overall (P/F) |
|-----------|--------------------------|------------------------|--------------------------|--------------------------|-------------------------|-----------------------------|-----------------------------|------------------|
| 1 | | | | | NO | | | |
| Pass/Fail | | | | F | | F | N/A | F |
| Notes: | | | | | | | | |
| 2 | | | | | NO | | | |
| Pass/Fail | | | | F | | F | N/A | F |
| Notes: | | | | | | | | |
| | | | | | | | | |
| Pass/Fail | | | | | | | | |
| Notes: | | | | | | | | |
| | | | | | | | | |
| Pass/Fail | | | | | | | | |
| Notes: | | | | | | | | |
| | | | | | | | | |
| Pass/Fail | | | | | | | | |
| Notes: | | | | | | | | |
| | | | | | | | | |
| Pass/Fail | | | | | | | | |
| Notes: | | | | | | | | |


649R

64

Belvedere Dr



Brushfield Cir



ING THE RAMP NUMBERING AND LAYOUT OF INTERSECTION

649R

Ramp Inventory

Inspector:

| Ramp No. | amp Width (ft) Min 4' | Ramp Cross Slope | Ramp Running Slope | Landing Area (P/F) | Landing Size ie. 5x5 | Warning Surface (P/F) | Median Crossing (P/F) | Overall (P/F) |
|-----------|--------------------------|------------------------|--------------------------|--------------------------|-------------------------|-----------------------------|-----------------------------|------------------|
| 1 | | | | | NO | | | |
| Pass/Fail | | | | F | | F | N/A | F |
| Notes: | | | | | | | | |
| 2 | | | | | NO | | | |
| Pass/Fail | | | | F | | F | N/A | F |
| Notes: | | | | | | | | |
| | | | | | | | | |
| Pass/Fail | | | | | | | | |
| Notes: | | | | | | | | |
| | | | | | | | | |
| Pass/Fail | | | | | | | | |
| Notes: | | | | | | | | |
| | | | | | | | | |
| Pass/Fail | | | | | | | | |
| Notes: | | | | | | | | |

650R

65

Brush
field
Dr

2

11

61/REDER
Dr

11

ING THE RAMP NUMBERING AND LAYOUT OF INTERSECTION

650R

Ramp Inventory Belvedere Dr. Belgrave Ave

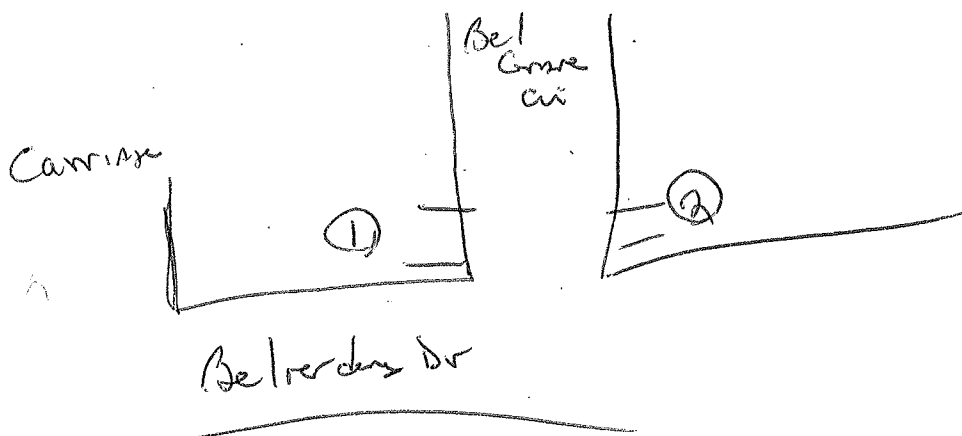
GSIR

66

Inspector:

| Ramp No. | amp Width (ft) Min 4' | Ramp Cross Slope | Ramp Running Slope | Landing Area (P/F) | Landing Size ie. 5x5 | Warning Surface (P/F) | Median Crossing (P/F) | Overall (P/F) |
|-----------|--------------------------|------------------------|--------------------------|--------------------------|-------------------------|-----------------------------|-----------------------------|------------------|
| 1 | | | | | 10 | | | |
| Pass/Fail | | | | F | | F | N/A | F |
| Notes: | | | | | | | | |
| 2 | | | | | 10 | | | |
| Pass/Fail | | | | F | | F | N/A | F |
| Notes: | | | | | | | | |
| | | | | | | | | |
| Pass/Fail | | | | | | | | |
| Notes: | | | | | | | | |
| | | | | | | | | |
| Pass/Fail | | | | | | | | |
| Notes: | | | | | | | | |
| | | | | | | | | |
| Pass/Fail | | | | | | | | |
| Notes: | | | | | | | | |
| | | | | | | | | |
| Pass/Fail | | | | | | | | |
| Notes: | | | | | | | | |

ING THE RAMP NUMBERING AND LAYOUT OF INTERSECTION



6520

62

Ramp Inventory

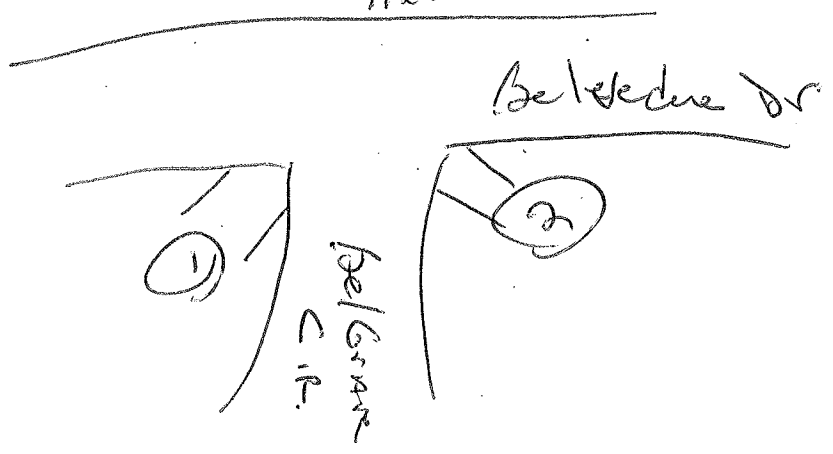
Belvedere Dr / Belgrave Ave

Inspector:

| Ramp No. | Ramp Width (ft) Min 4' | Ramp Cross Slope | Ramp Running Slope | Landing Area (P/F) | Landing Size ie. 5x5 | Warning Surface (P/F) | Median Crossing (P/F) | Overall (P/F) |
|-----------|---------------------------|------------------------|--------------------------|--------------------------|-------------------------|-----------------------------|-----------------------------|------------------|
| 1 | | | | | NO | | | |
| Pass/Fail | | | | F | | F | N/A | F |
| Notes: | | | | | | | | |
| 2 | | | | | NO | | | |
| Pass/Fail | | | | F | | F | N/A | F |
| Notes: | | | | | | | | |
| | | | | | | | | |
| Pass/Fail | | | | | | | | |
| Notes: | | | | | | | | |
| | | | | | | | | |
| Pass/Fail | | | | | | | | |
| Notes: | | | | | | | | |
| | | | | | | | | |
| Pass/Fail | | | | | | | | |
| Notes: | | | | | | | | |
| | | | | | | | | |
| Pass/Fail | | | | | | | | |
| Notes: | | | | | | | | |

ING THE RAMP NUMBERING AND LAYOUT OF INTERSECTION

9/28



Ramp Inventory

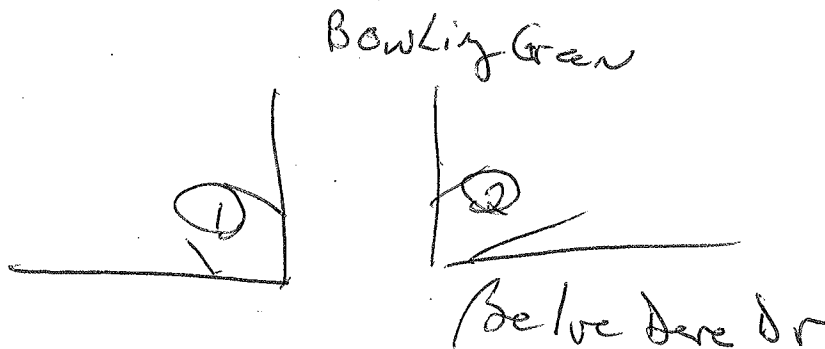
Belvedere Dr. Bowling Green Dr

6538

Inspector:

| Ramp No. | amp Width (ft) Min 4' | Ramp Cross Slope | Ramp Running Slope | Landing Area (P/F) | Landing Size ie. 5x5 | Warning Surface (P/F) | Median Crossing (P/F) | Overall (P/F) |
|-----------|--------------------------|------------------------|--------------------------|--------------------------|-------------------------|-----------------------------|-----------------------------|------------------|
| 1 | | | | | NO | | | |
| Pass/Fail | | | | F | | F | N/A | F |
| Notes: | | | | | | | | |
| 2 | | | | | NO | | | |
| Pass/Fail | | | | F | | F | N/A | F |
| Notes: | | | | | | | | |
| | | | | | | | | |
| Pass/Fail | | | | | | | | |
| Notes: | | | | | | | | |
| | | | | | | | | |
| Pass/Fail | | | | | | | | |
| Notes: | | | | | | | | |
| | | | | | | | | |
| Pass/Fail | | | | | | | | |
| Notes: | | | | | | | | |
| | | | | | | | | |
| Pass/Fail | | | | | | | | |
| Notes: | | | | | | | | |

ING THE RAMP NUMBERING AND LAYOUT OF INTERSECTION



Ramp Inventory


Be / Wedene Dr / Bowling Green Ln Inspector:

GSAN

69

| Ramp No. | amp Width (ft) Min 4' | Ramp Cross Slope | Ramp Running Slope | Landing Area (P/F) | Landing Size ie. 5x5 | Warning Surface (P/F) | Median Crossing (P/F) | Overall (P/F) |
|-----------|--------------------------|------------------------|--------------------------|--------------------------|-------------------------|-----------------------------|-----------------------------|------------------|
| 1 | | | | | 10 | | | |
| Pass/Fail | | | | F | | F | N/A | F |
| Notes: | | | | | | | | |
| 2 | | | | | 10 | | | |
| Pass/Fail | | | | F | | F | N/A | F |
| Notes: | | | | | | | | |
| | | | | | | | | |
| Pass/Fail | | | | | | | | |
| Notes: | | | | | | | | |
| | | | | | | | | |
| Pass/Fail | | | | | | | | |
| Notes: | | | | | | | | |
| | | | | | | | | |
| Pass/Fail | | | | | | | | |
| Notes: | | | | | | | | |
| | | | | | | | | |
| Pass/Fail | | | | | | | | |
| Notes: | | | | | | | | |

ING THE RAMP NUMBERING AND LAYOUT OF INTERSECTION



Ramp Inventory

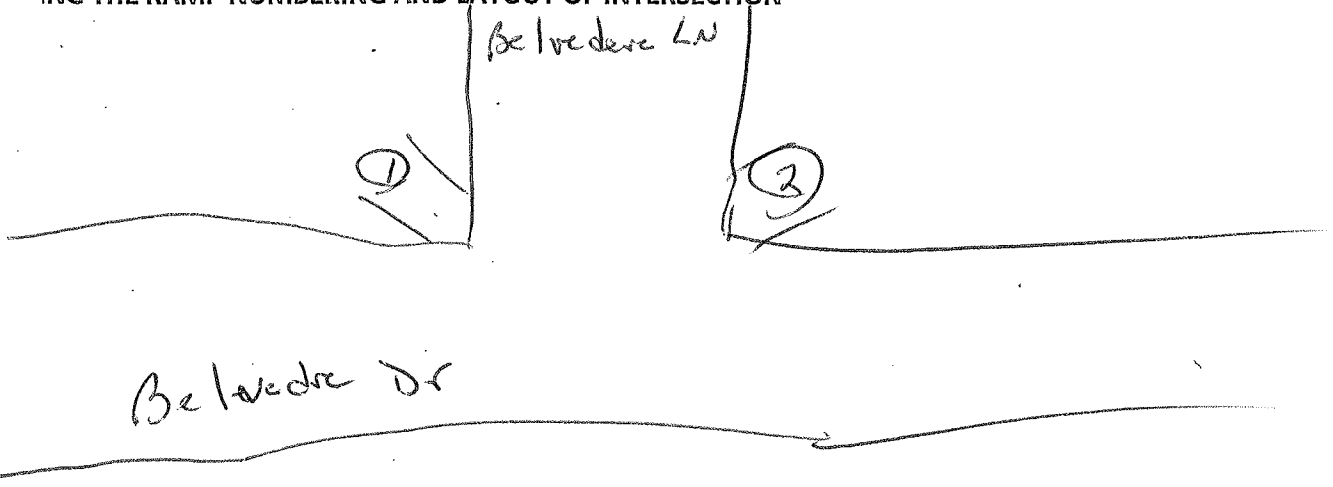
Belvedere Dr. Belvedere Ln

GSSR

Inspector:

| Ramp No. | amp Width (ft) Min 4' | Ramp Cross Slope | Ramp Running Slope | Landing Area (P/F) | Landing Size ie. 5x5 | Warning Surface (P/F) | Median Crossing (P/F) | Overall (P/F) |
|-----------|--------------------------|------------------------|--------------------------|--------------------------|-------------------------|-----------------------------|-----------------------------|------------------|
| 1 | | | | | NO | | | |
| Pass/Fail | | | | F | | F | N/A | F |
| Notes: | | | | | | | | |
| 2 | | | | | NO | | | |
| Pass/Fail | | | | F | | F | N/A | F |
| Notes: | | | | | | | | |
| | | | | | | | | |
| Pass/Fail | | | | | | | | |
| Notes: | | | | | | | | |
| | | | | | | | | |
| Pass/Fail | | | | | | | | |
| Notes: | | | | | | | | |
| | | | | | | | | |
| Pass/Fail | | | | | | | | |
| Notes: | | | | | | | | |
| | | | | | | | | |
| Pass/Fail | | | | | | | | |
| Notes: | | | | | | | | |

ING THE RAMP NUMBERING AND LAYOUT OF INTERSECTION



Ramp Inventory

Intersection: Belvedere Dr. / Grandstone Street
 Date: _____

656R

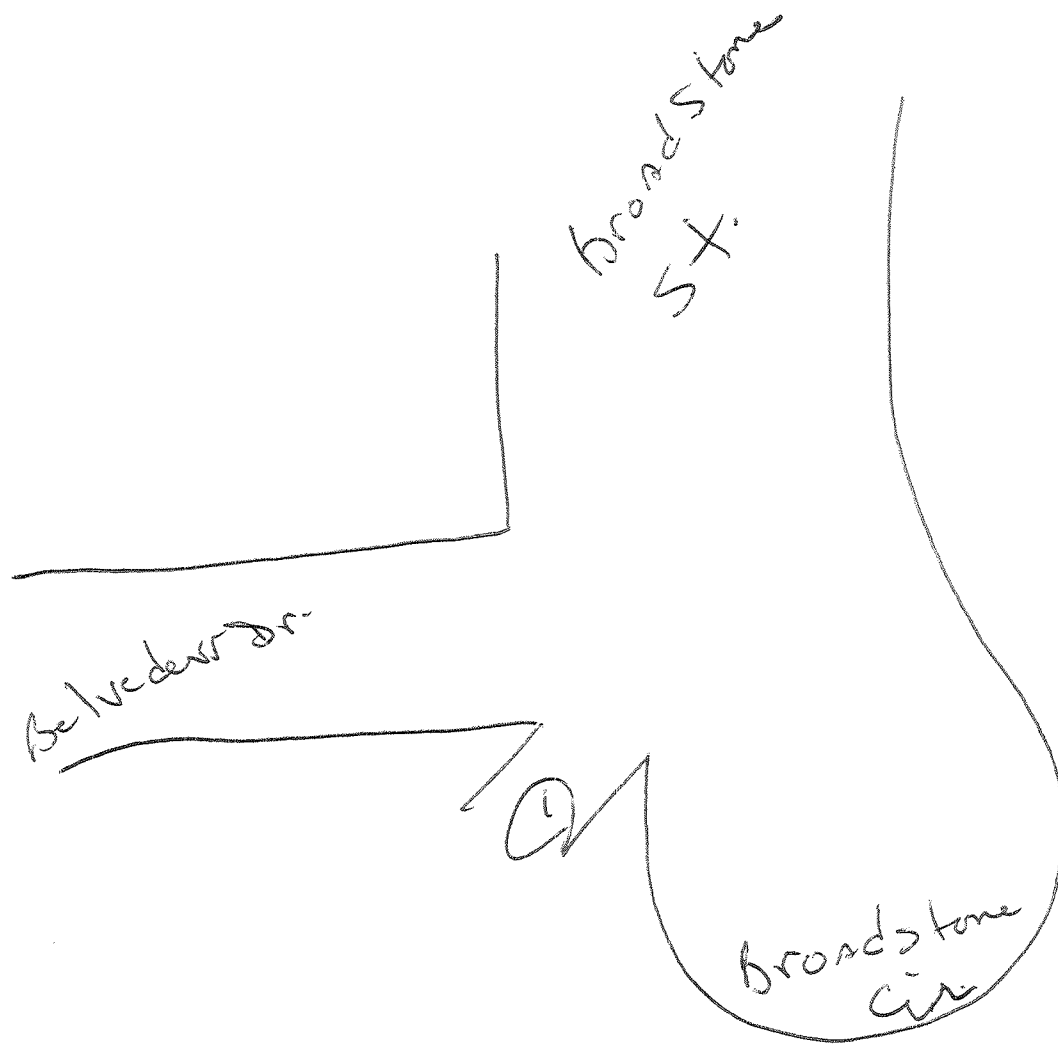
71

Inspector: _____

| Ramp No. | Curb Height (in) Left | Transition length (ft) Left | Curb Height (in) Right | Transition Length (ft) Right | Ramp Width (ft) Min 4' | Ramp Cross Slope | Ramp Running Slope | Landing Area (P/F) | Landing Size ie. 5x5 | Warning Surface (P/F) | Median Crossing (P/F) | Overall (P/F) |
|-----------|-----------------------|-----------------------------|------------------------|------------------------------|------------------------|------------------|--------------------|--------------------|----------------------|-----------------------|-----------------------|---------------|
| 1 | | | | | | | | | 10 | | | |
| Pass/Fail | | | | | | | | F | | F | N/A | F |
| Notes: | | | | | | | | | | | | |
| | | | | | | | | | | | | |
| Pass/Fail | | | | | | | | | | | | |
| Notes: | | | | | | | | | | | | |
| | | | | | | | | | | | | |
| Pass/Fail | | | | | | | | | | | | |
| Notes: | | | | | | | | | | | | |
| | | | | | | | | | | | | |
| Pass/Fail | | | | | | | | | | | | |
| Notes: | | | | | | | | | | | | |
| | | | | | | | | | | | | |
| Pass/Fail | | | | | | | | | | | | |
| Notes: | | | | | | | | | | | | |
| | | | | | | | | | | | | |
| Pass/Fail | | | | | | | | | | | | |
| Notes: | | | | | | | | | | | | |

REMEMBER TO DRAW A SKETCH ON THE BACK SHOWING THE RAMP NUMBERING AND LAYOUT OF INTERSECTION

656R



Ramp Inventory

Intersection:

Mussetter Rd / Whitrose Way

Date:

Inspector:

02

| Ramp No. | Curb Height (in) Left | Transition length (ft) Left | Curb Height (in) Right | Transition Length (ft) Right | Ramp Width (ft) Min 4' | Ramp Cross Slope | Ramp Running Slope | Landing Area (P/F) | Landing Size ie. 5x5 | Warning Surface (P/F) | Median Crossing (P/F) | Overall (P/F) |
|-----------|-----------------------|-----------------------------|------------------------|------------------------------|------------------------|------------------|--------------------|--------------------|----------------------|-----------------------|-----------------------|---------------|
| 1 | | | | | | | | | | | | |
| Pass/Fail | | | | | | | | | | F | | F |
| Notes: | | | | | | | | | | | | |
| 2 | | | | | | | | | | | | |
| Pass/Fail | | | | | | | | | | F | | F |
| Notes: | | | | | | | | | | | | |
| 3 | | | | | | | | | | | | |
| Pass/Fail | | | | | | | | | | F | | F |
| Notes: | | | | | | | | | | | | |
| 4 | | | | | | | | | | | | |
| Pass/Fail | | | | | | | | | | F | | F |
| Notes: | | | | | | | | | | | | |
| | | | | | | | | | | | | |
| Pass/Fail | | | | | | | | | | | | |
| Notes: | | | | | | | | | | | | |
| | | | | | | | | | | | | |
| Pass/Fail | | | | | | | | | | | | |
| Notes: | | | | | | | | | | | | |

REMEMBER TO DRAW A SKETCH ON THE BACK SHOWING THE RAMP NUMBERING AND LAYOUT OF INTERSECTION

657R

Tennis Courts

Mussetter Rd

Town Homes

Whiterose way

Whiterose way

Vacant Land

Mussetter Rd

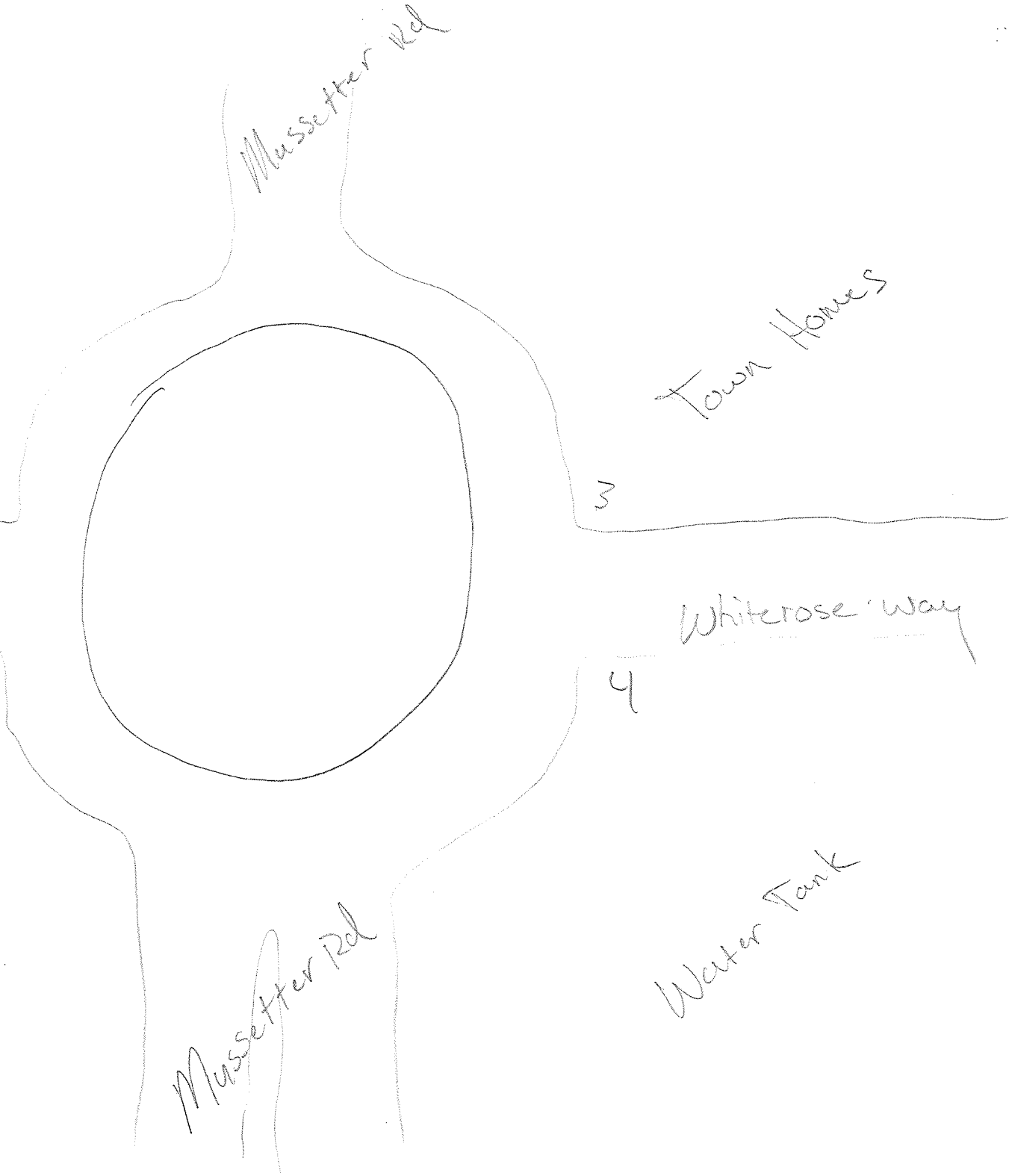
Water Tank

1

3

2

4



658R

Ramp Inventory

Intersection: Mussetter Rd / 5620 / Future Entrance #1
 Date: 4/18/2014

Inspector: 02

| Ramp No. | Curb Height (in) Left | Transition length (ft) Left | Curb Height (in) Right | Transition Length (ft) Right | Ramp Width (ft) Min 4' | Ramp Cross Slope | Ramp Running Slope | Landing Area (P/F) | Landing Size ie. 5x5 | Warning Surface (P/F) | Median Crossing (P/F) | Overall (P/F) |
|-----------|-----------------------|-----------------------------|------------------------|------------------------------|------------------------|------------------|--------------------|--------------------|----------------------|-----------------------|-----------------------|---------------|
| 1 | | | | | | | | | | | | |
| Pass/Fail | | | | | | | | | | F | | F |
| Notes: | | | | | | | | | | | | |
| 2 | | | | | | | | | | | | |
| Pass/Fail | | | | | | | | | | F | | F |
| Notes: | | | | | | | | | | | | |
| 3 | | | | | | | | | | | | |
| Pass/Fail | | | | | | | | | | F | | F |
| Notes: | | | | | | | | | | | | |
| 4 | | | | | | | | | | | | |
| Pass/Fail | | | | | | | | | | F | | F |
| Notes: | | | | | | | | | | | | |
| | | | | | | | | | | | | |
| Pass/Fail | | | | | | | | | | | | |
| Notes: | | | | | | | | | | | | |
| | | | | | | | | | | | | |
| Pass/Fail | | | | | | | | | | | | |
| Notes: | | | | | | | | | | | | |

REMEMBER TO DRAW A SKETCH ON THE BACK SHOWING THE RAMP NUMBERING AND LAYOUT OF INTERSECTION

658R

5620
Bright Eyes
child care

2

Mussetter Rd

1

Mussetter Rd

4

Future Entrance

3

659

Ramp Inventory

Intersection: Mussetter Rd / Future Entrance #2 and #3

Date: _____

Inspector: OZ

| Ramp No. | Curb Height (in) Left | Transition length (ft) Left | Curb Height (in) Right | Transition Length (ft) Right | Ramp Width (ft) Min 4' | Ramp Cross Slope | Ramp Running Slope | Landing Area (P/F) | Landing Size ie. 5x5 | Warning Surface (P/F) | Median Crossing (P/F) | Overall (P/F) |
|-----------|-----------------------|-----------------------------|------------------------|------------------------------|------------------------|------------------|--------------------|--------------------|----------------------|-----------------------|-----------------------|---------------|
| 1 | | | | | | | | | | | | |
| Pass/Fail | | | | | | | | | | F | | F |
| Notes: | | | | | | | | | | | | |
| 2 | | | | | | | | | | | | |
| Pass/Fail | | | | | | | | | | F | | F |
| Notes: | | | | | | | | | | | | |
| 3 | | | | | | | | | | | | |
| Pass/Fail | | | | | | | | | | F | | F |
| Notes: | | | | | | | | | | | | |
| 4 | | | | | | | | | | | | |
| Pass/Fail | | | | | | | | | | F | | F |
| Notes: | | | | | | | | | | | | |
| | | | | | | | | | | | | |
| Pass/Fail | | | | | | | | | | | | |
| Notes: | | | | | | | | | | | | |
| | | | | | | | | | | | | |
| Pass/Fail | | | | | | | | | | | | |
| Notes: | | | | | | | | | | | | |

REMEMBER TO DRAW A SKETCH ON THE BACK SHOWING THE RAMP NUMBERING AND LAYOUT OF INTERSECTION

659R

□
5620 Child Care

Vacant Land

1



Musseter Rd

2

Vacant Land

Future Entrance #2

Future Entrance #3

3

Water Tank

Musseter Rd

4

Vacant Land

6602

Intersection:

Old National Pike

Ramp Inventory

Jordan Blvd

Date:

4/15/2014

Inspector:

OZ

| Ramp No. | Curb Height (in) Left | Transition length (ft) Left | Curb Height (in) Right | Transition Length (ft) Right | Ramp Width (ft) Min 4' | Ramp Cross Slope | Ramp Running Slope | Landing Area (P/F) | Landing Size ie. 5x5 | Warning Surface (P/F) | Median Crossing (P/F) | Overall (P/F) |
|-----------|--------------------------|-----------------------------------|---------------------------|------------------------------------|---------------------------|------------------------|--------------------------|--------------------------|-------------------------|-----------------------------|-----------------------------|------------------|
| 1 | | | | | | | | | | | | |
| Pass/Fail | | | | | | | | | | F | | F |
| Notes: | | | | | | | | | | | | |
| 2 | | | | | | | | | | | | |
| Pass/Fail | | | | | | | | | | F | | F |
| Notes: | | | | | | | | | | | | |
| | | | | | | | | | | | | |
| Pass/Fail | | | | | | | | | | | | |
| Notes: | | | | | | | | | | | | |
| | | | | | | | | | | | | |
| Pass/Fail | | | | | | | | | | | | |
| Notes: | | | | | | | | | | | | |
| | | | | | | | | | | | | |
| Pass/Fail | | | | | | | | | | | | |
| Notes: | | | | | | | | | | | | |
| | | | | | | | | | | | | |
| Pass/Fail | | | | | | | | | | | | |
| Notes: | | | | | | | | | | | | |

REMEMBER TO DRAW A SKETCH ON THE BACK SHOWING THE RAMP NUMBERING AND LAYOUT OF INTERSECTION

6602

Old National Pike

1

2

Jordan Blvd

661K

Ramp Inventory

Intersection: Jordan Blvd / Meyer Ave
 Date: 4/15/2014

Inspector: OZ

| Ramp No. | Curb Height (in) Left | Transition length (ft) Left | Curb Height (in) Right | Transition Length (ft) Right | Ramp Width (ft) Min 4' | Ramp Cross Slope | Ramp Running Slope | Landing Area (P/F) | Landing Size ie. 5x5 | Warning Surface (P/F) | Median Crossing (P/F) | Overall (P/F) |
|-----------|-----------------------|-----------------------------|------------------------|------------------------------|------------------------|------------------|--------------------|--------------------|----------------------|-----------------------|-----------------------|---------------|
| 1 | | | | | | | | | | | | |
| Pass/Fail | | | | | | | | | | F | | F |
| Notes: | | | | | | | | | | | | |
| 2 | | | | | | | | | | | | |
| Pass/Fail | | | | | | | | | | F | | F |
| Notes: | | | | | | | | | | | | |
| | | | | | | | | | | | | |
| Pass/Fail | | | | | | | | | | | | |
| Notes: | | | | | | | | | | | | |
| | | | | | | | | | | | | |
| Pass/Fail | | | | | | | | | | | | |
| Notes: | | | | | | | | | | | | |
| | | | | | | | | | | | | |
| Pass/Fail | | | | | | | | | | | | |
| Notes: | | | | | | | | | | | | |
| | | | | | | | | | | | | |
| Pass/Fail | | | | | | | | | | | | |
| Notes: | | | | | | | | | | | | |

REMEMBER TO DRAW A SKETCH ON THE BACK SHOWING THE RAMP NUMBERING AND LAYOUT OF INTERSECTION

661K

Single Family Homes
5606

Jordan Blvd

1

2

Meyer Ave

662R

Ramp Inventory

Intersection: Meyer Ave / Jordan Blvd #1

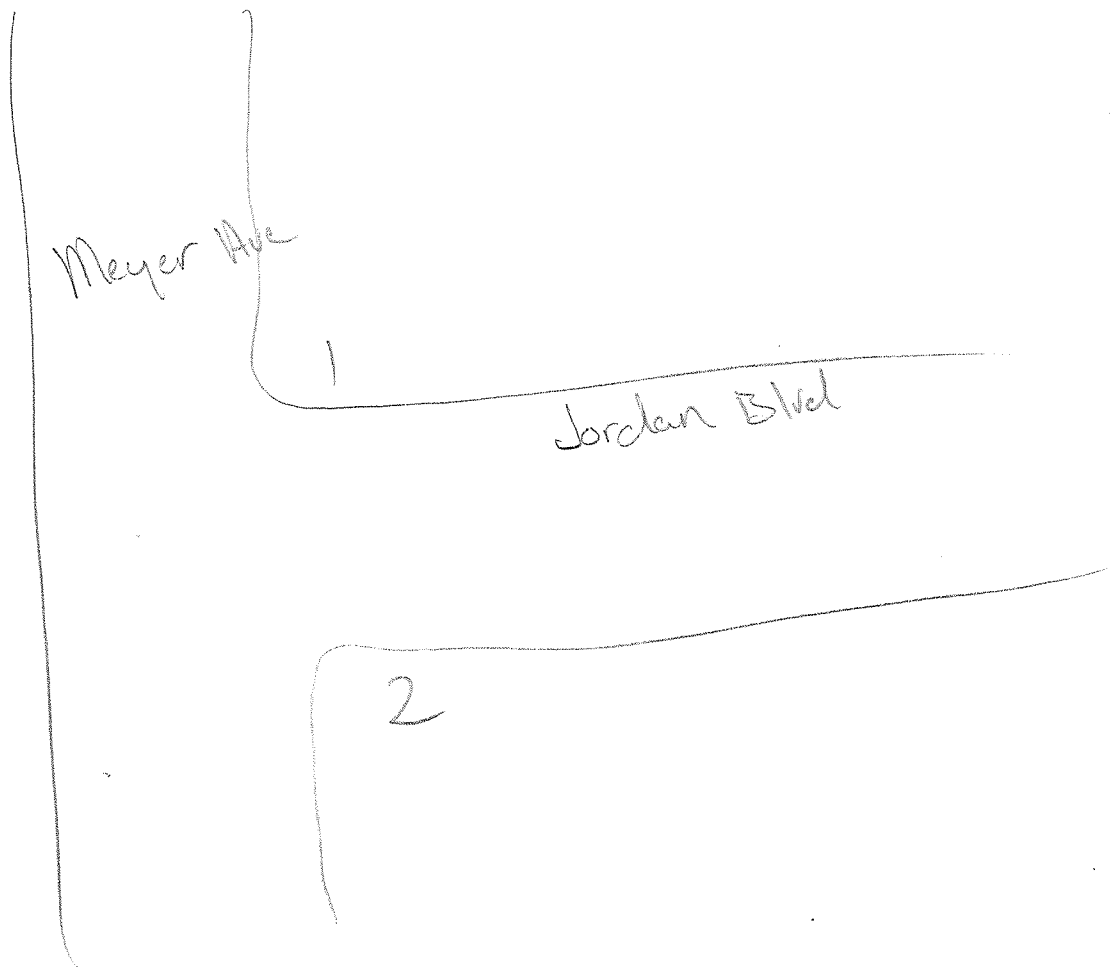
Date: 4/15/2014

Inspector: OZ

| Ramp No. | Curb Height (in) Left | Transition length (ft) Left | Curb Height (in) Right | Transition Length (ft) Right | Ramp Width (ft) Min 4' | Ramp Cross Slope | Ramp Running Slope | Landing Area (P/F) | Landing Size ie. 5x5 | Warning Surface (P/F) | Median Crossing (P/F) | Overall (P/F) |
|-----------|-----------------------|-----------------------------|------------------------|------------------------------|------------------------|------------------|--------------------|--------------------|----------------------|-----------------------|-----------------------|---------------|
| 1 | | | | | | | | | | | | |
| Pass/Fail | | | | | | | | | | F | | F |
| Notes: | | | | | | | | | | | | |
| 2 | | | | | | | | | | | | |
| Pass/Fail | | | | | | | | | | F | | F |
| Notes: | | | | | | | | | | | | |
| | | | | | | | | | | | | |
| Pass/Fail | | | | | | | | | | | | |
| Notes: | | | | | | | | | | | | |
| | | | | | | | | | | | | |
| Pass/Fail | | | | | | | | | | | | |
| Notes: | | | | | | | | | | | | |
| | | | | | | | | | | | | |
| Pass/Fail | | | | | | | | | | | | |
| Notes: | | | | | | | | | | | | |
| | | | | | | | | | | | | |
| Pass/Fail | | | | | | | | | | | | |
| Notes: | | | | | | | | | | | | |

REMEMBER TO DRAW A SKETCH ON THE BACK SHOWING THE RAMP NUMBERING AND LAYOUT OF INTERSECTION

662R



Ramp Inventory

Intersection: Meyer Ave / Whitestone Dr
 Date: 4/15/2014


Inspector: OZ

663R

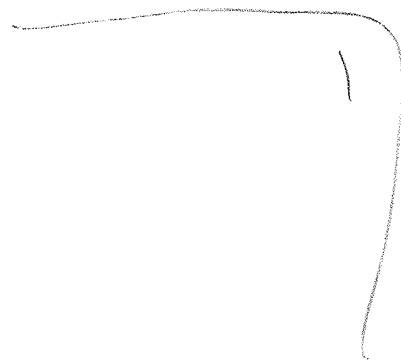
| Ramp No. | Curb Height (in) Left | Transition length (ft) Left | Curb Height (in) Right | Transition Length (ft) Right | Ramp Width (ft) Min 4' | Ramp Cross Slope | Ramp Running Slope | Landing Area (P/F) | Landing Size ie. 5x5 | Warning Surface (P/F) | Median Crossing (P/F) | Overall (P/F) |
|-----------|-----------------------|-----------------------------|------------------------|------------------------------|------------------------|------------------|--------------------|--------------------|----------------------|-----------------------|-----------------------|---------------|
| 1 | | | | | | | | | | | | |
| Pass/Fail | | | | | | | | | | F | | F |
| Notes: | | | | | | | | | | | | |
| 2 | | | | | | | | | | | | |
| Pass/Fail | | | | | | | | | | F | | F |
| Notes: | | | | | | | | | | | | |
| | | | | | | | | | | | | |
| Pass/Fail | | | | | | | | | | | | |
| Notes: | | | | | | | | | | | | |
| | | | | | | | | | | | | |
| Pass/Fail | | | | | | | | | | | | |
| Notes: | | | | | | | | | | | | |
| | | | | | | | | | | | | |
| Pass/Fail | | | | | | | | | | | | |
| Notes: | | | | | | | | | | | | |
| | | | | | | | | | | | | |
| Pass/Fail | | | | | | | | | | | | |
| Notes: | | | | | | | | | | | | |

REMEMBER TO DRAW A SKETCH ON THE BACK SHOWING THE RAMP NUMBERING AND LAYOUT OF INTERSECTION

663R

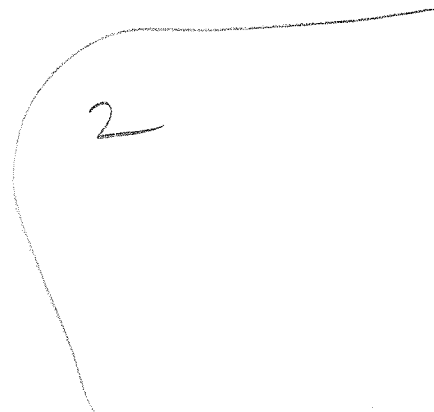


Meyer Ave



1

White rose Dr



2

GCAR

Ramp Inventory

Intersection: Mussetter Rd / Future Entrance #1


Date:

Inspector: OZ

| Ramp No. | Curb Height (in) Left | Transition length (ft) Left | Curb Height (in) Right | Transition Length (ft) Right | Ramp Width (ft) Min 4' | Ramp Cross Slope | Ramp Running Slope | Landing Area (P/F) | Landing Size ie. 5x5 | Warning Surface (P/F) | Median Crossing (P/F) | Overall (P/F) |
|-----------|--------------------------|-----------------------------------|---------------------------|------------------------------------|---------------------------|------------------------|--------------------------|--------------------------|-------------------------|-----------------------------|-----------------------------|------------------|
| 1 | | | | | | | | | | | | |
| Pass/Fail | | | | | | | | | | F | | F |
| Notes: | | | | | | | | | | | | |
| 2 | | | | | | | | | | | | |
| Pass/Fail | | | | | | | | | | F | | F |
| Notes: | | | | | | | | | | | | |
| | | | | | | | | | | | | |
| Pass/Fail | | | | | | | | | | | | |
| Notes: | | | | | | | | | | | | |
| | | | | | | | | | | | | |
| Pass/Fail | | | | | | | | | | | | |
| Notes: | | | | | | | | | | | | |
| | | | | | | | | | | | | |
| Pass/Fail | | | | | | | | | | | | |
| Notes: | | | | | | | | | | | | |
| | | | | | | | | | | | | |
| Pass/Fail | | | | | | | | | | | | |
| Notes: | | | | | | | | | | | | |

REMEMBER TO DRAW A SKETCH ON THE BACK SHOWING THE RAMP NUMBERING AND LAYOUT OF INTERSECTION

664R



Future Entrance

665R

Ramp Inventory

Intersection: Mussetter / Old National
 Date: _____

Inspector: 62

| Ramp No. | Curb Height (in) Left | Transition length (ft) Left | Curb Height (in) Right | Transition Length (ft) Right | Ramp Width (ft) Min 4' | Ramp Cross Slope | Ramp Running Slope | Landing Area (P/F) | Landing Size ie. 5x5 | Warning Surface (P/F) | Median Crossing (P/F) | Overall (P/F) |
|-----------|-----------------------|-----------------------------|------------------------|------------------------------|------------------------|------------------|--------------------|--------------------|----------------------|-----------------------|-----------------------|---------------|
| 1 | | | | | | | | | | | | |
| Pass/Fail | | | | | | | | | | F | | F |
| Notes: | | | | | | | | | | | | |
| 2 | | | | | | | | | | | | |
| Pass/Fail | | | | | | | | | | F | | F |
| Notes: | | | | | | | | | | | | |
| 3 | | | | | | | | | | | | |
| Pass/Fail | | | | | | | | | | F | | F |
| Notes: | | | | | | | | | | | | |
| 4 | | | | | | | | | | | | |
| Pass/Fail | | | | | | | | | | F | | F |
| Notes: | | | | | | | | | | | | |
| | | | | | | | | | | | | |
| Pass/Fail | | | | | | | | | | | | |
| Notes: | | | | | | | | | | | | |
| | | | | | | | | | | | | |
| Pass/Fail | | | | | | | | | | | | |
| Notes: | | | | | | | | | | | | |

REMEMBER TO DRAW A SKETCH ON THE BACK SHOWING THE RAMP NUMBERING AND LAYOUT OF INTERSECTION

665R

Mussetter Rd

Old National Pk



1

4

Ramp Inventory

Intersection: Drexel Ave / Whitetown Dr

Date: 4/15/2014

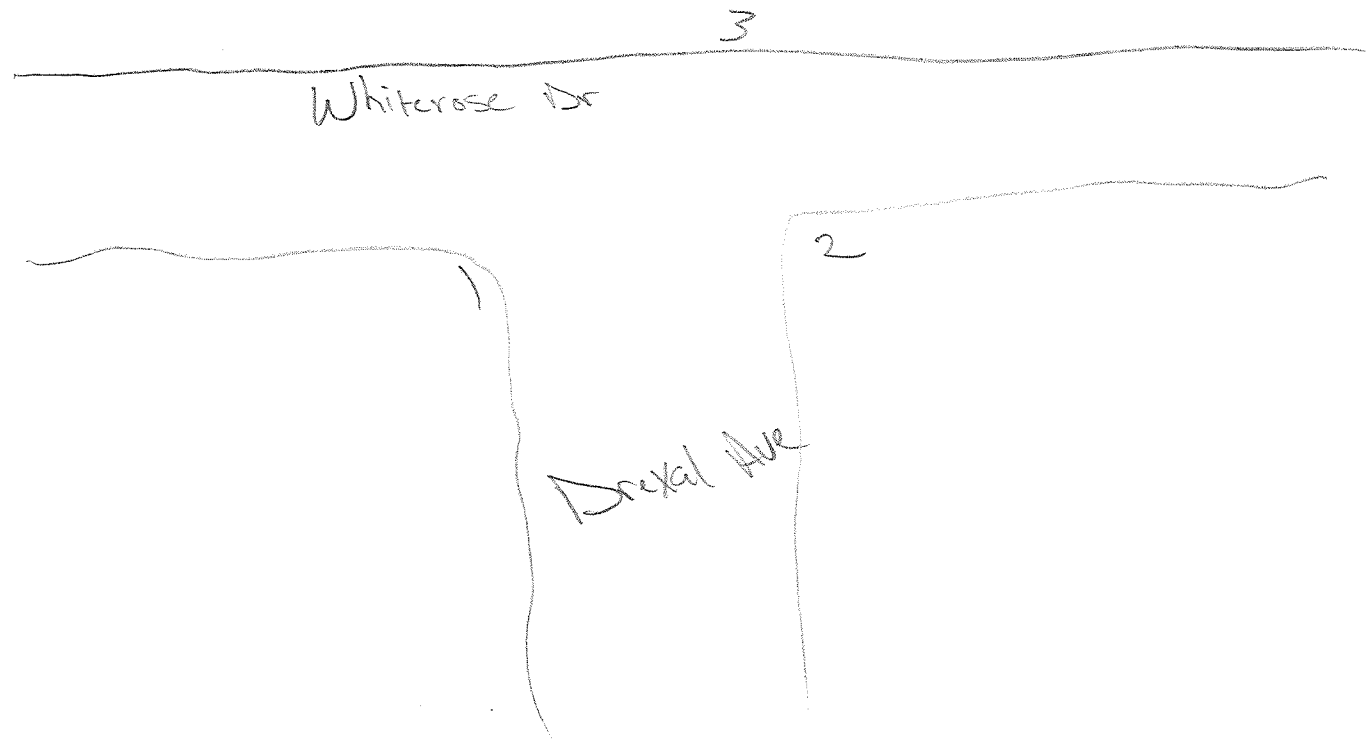
Inspector: 02

6666

| Ramp No. | Curb Height (in) Left | Transition length (ft) Left | Curb Height (in) Right | Transition Length (ft) Right | Ramp Width (ft) Min 4' | Ramp Cross Slope | Ramp Running Slope | Landing Area (P/F) | Landing Size ie. 5x5 | Warning Surface (P/F) | Median Crossing (P/F) | Overall (P/F) |
|-----------|-----------------------|-----------------------------|------------------------|------------------------------|------------------------|------------------|--------------------|--------------------|----------------------|-----------------------|-----------------------|---------------|
| 1 | | | | | | | | | | | | |
| Pass/Fail | | | | | | | | | | F | | F |
| Notes: | | | | | | | | | | | | |
| 2 | | | | | | | | | | | | |
| Pass/Fail | | | | | | | | | | F | | F |
| Notes: | | | | | | | | | | | | |
| 3 | | | | | | | | | | | | |
| Pass/Fail | | | | | | | | | | F | | F |
| Notes: | | | | | | | | | | | | |
| | | | | | | | | | | | | |
| Pass/Fail | | | | | | | | | | | | |
| Notes: | | | | | | | | | | | | |
| | | | | | | | | | | | | |
| Pass/Fail | | | | | | | | | | | | |
| Notes: | | | | | | | | | | | | |
| | | | | | | | | | | | | |
| Pass/Fail | | | | | | | | | | | | |
| Notes: | | | | | | | | | | | | |

REMEMBER TO DRAW A SKETCH ON THE BACK SHOWING THE RAMP NUMBERING AND LAYOUT OF INTERSECTION

6666



66.4

Ramp Inventory

Intersection:

Drexel Ave / Hazelcroft Ave

Date:

4/15/2014

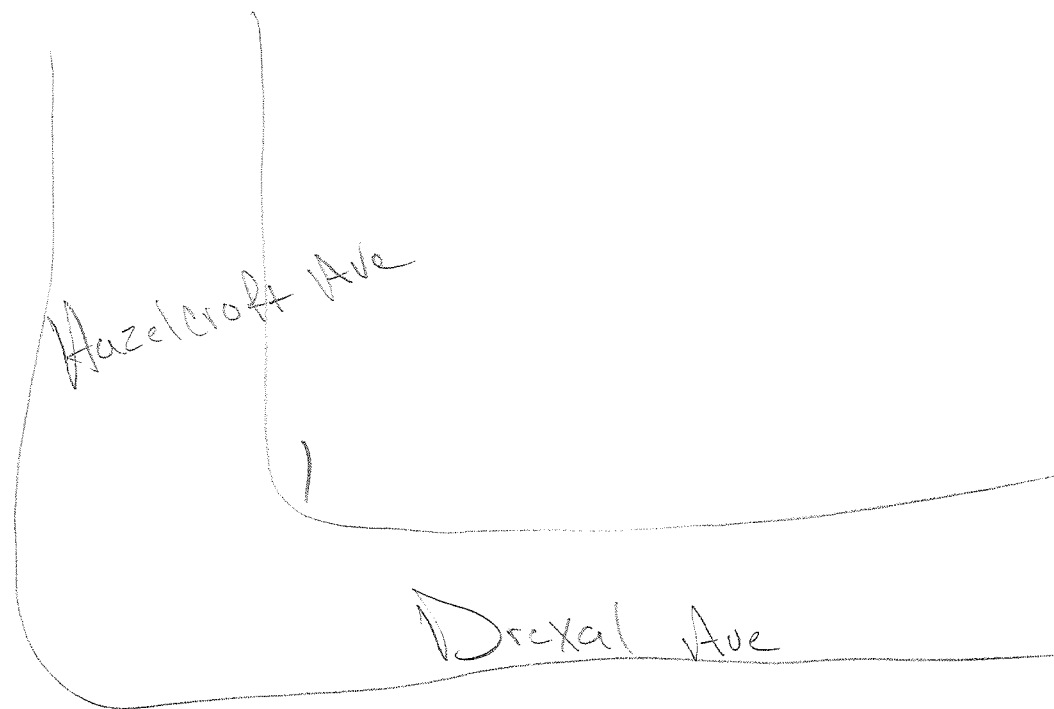
Inspector:

02

| Ramp No. | Curb Height (in) Left | Transition length (ft) Left | Curb Height (in) Right | Transition Length (ft) Right | Ramp Width (ft) Min 4' | Ramp Cross Slope | Ramp Running Slope | Landing Area (P/F) | Landing Size ie. 5x5 | Warning Surface (P/F) | Median Crossing (P/F) | Overall (P/F) |
|-----------|--------------------------|-----------------------------------|---------------------------|------------------------------------|---------------------------|------------------------|--------------------------|--------------------------|-------------------------|-----------------------------|-----------------------------|------------------|
| 1 | | | | | | | | | | | | |
| Pass/Fail | | | | | | | | | | F | | F |
| Notes: | | | | | | | | | | | | |
| | | | | | | | | | | | | |
| Pass/Fail | | | | | | | | | | | | |
| Notes: | | | | | | | | | | | | |
| | | | | | | | | | | | | |
| Pass/Fail | | | | | | | | | | | | |
| Notes: | | | | | | | | | | | | |
| | | | | | | | | | | | | |
| Pass/Fail | | | | | | | | | | | | |
| Notes: | | | | | | | | | | | | |
| | | | | | | | | | | | | |
| Pass/Fail | | | | | | | | | | | | |
| Notes: | | | | | | | | | | | | |
| | | | | | | | | | | | | |
| Pass/Fail | | | | | | | | | | | | |
| Notes: | | | | | | | | | | | | |

REMEMBER TO DRAW A SKETCH ON THE BACK SHOWING THE RAMP NUMBERING AND LAYOUT OF INTERSECTION

667R



Hazelcroft Ave

Drexal Ave

668R

Ramp Inventory

Intersection:

Hazelcroft Ave / Little Leaf CT

Date:

Inspector:

OZ

| Ramp No. | Curb Height (in) Left | Transition length (ft) Left | Curb Height (in) Right | Transition Length (ft) Right | Ramp Width (ft) Min 4' | Ramp Cross Slope | Ramp Running Slope | Landing Area (P/F) | Landing Size ie. 5x5 | Warning Surface (P/F) | Median Crossing (P/F) | Overall (P/F) |
|-----------|--------------------------|-----------------------------------|---------------------------|------------------------------------|---------------------------|------------------------|--------------------------|--------------------------|-------------------------|-----------------------------|-----------------------------|------------------|
| 1 | | | | | | | | | | | | |
| Pass/Fail | | | | | | | | | | F | | F |
| Notes: | | | | | | | | | | | | |
| 2 | | | | | | | | | | | | |
| Pass/Fail | | | | | | | | | | F | | F |
| Notes: | | | | | | | | | | | | |
| | | | | | | | | | | | | |
| Pass/Fail | | | | | | | | | | | | |
| Notes: | | | | | | | | | | | | |
| | | | | | | | | | | | | |
| Pass/Fail | | | | | | | | | | | | |
| Notes: | | | | | | | | | | | | |
| | | | | | | | | | | | | |
| Pass/Fail | | | | | | | | | | | | |
| Notes: | | | | | | | | | | | | |
| | | | | | | | | | | | | |
| Pass/Fail | | | | | | | | | | | | |
| Notes: | | | | | | | | | | | | |

REMEMBER TO DRAW A SKETCH ON THE BACK SHOWING THE RAMP NUMBERING AND LAYOUT OF INTERSECTION

668R



6694

Ramp Inventory

Intersection: Hazekroft Ave / Bottlebrush Ct
 Date: 4/15/2014

Inspector: OZ

| Ramp No. | Curb Height (in) Left | Transition length (ft) Left | Curb Height (in) Right | Transition Length (ft) Right | Ramp Width (ft) Min 4' | Ramp Cross Slope | Ramp Running Slope | Landing Area (P/F) | Landing Size ie. 5x5 | Warning Surface (P/F) | Median Crossing (P/F) | Overall (P/F) |
|-----------|-----------------------|-----------------------------|------------------------|------------------------------|------------------------|------------------|--------------------|--------------------|----------------------|-----------------------|-----------------------|---------------|
| 1 | | | | | | | | | | | | |
| Pass/Fail | | | | | | | | | | F | | F |
| Notes: | | | | | | | | | | | | |
| 2 | | | | | | | | | | | | |
| Pass/Fail | | | | | | | | | | F | | F |
| Notes: | | | | | | | | | | | | |
| | | | | | | | | | | | | |
| Pass/Fail | | | | | | | | | | | | |
| Notes: | | | | | | | | | | | | |
| | | | | | | | | | | | | |
| Pass/Fail | | | | | | | | | | | | |
| Notes: | | | | | | | | | | | | |
| | | | | | | | | | | | | |
| Pass/Fail | | | | | | | | | | | | |
| Notes: | | | | | | | | | | | | |
| | | | | | | | | | | | | |
| Pass/Fail | | | | | | | | | | | | |
| Notes: | | | | | | | | | | | | |

REMEMBER TO DRAW A SKETCH ON THE BACK SHOWING THE RAMP NUMBERING AND LAYOUT OF INTERSECTION

4692

Hazelcroft Ave

Bottlebrush Ct

1

2

670R

Ramp Inventory

Intersection: Mussetter Rd / Hazelcroft Ave
 Date: 4/15/2014

Inspector: OZ

| Ramp No. | Curb Height (in) Left | Transition length (ft) Left | Curb Height (in) Right | Transition Length (ft) Right | Ramp Width (ft) Min 4' | Ramp Cross Slope | Ramp Running Slope | Landing Area (P/F) | Landing Size ie. 5x5 | Warning Surface (P/F) | Median Crossing (P/F) | Overall (P/F) |
|-----------|-----------------------|-----------------------------|------------------------|------------------------------|------------------------|------------------|--------------------|--------------------|----------------------|-----------------------|-----------------------|---------------|
| 1 | | | | | | | | | | | | |
| Pass/Fail | | | | | | | | | | F | | F |
| Notes: | | | | | | | | | | | | |
| 2 | | | | | | | | | | | | |
| Pass/Fail | | | | | | | | | | F | | F |
| Notes: | | | | | | | | | | | | |
| | | | | | | | | | | | | |
| Pass/Fail | | | | | | | | | | | | |
| Notes: | | | | | | | | | | | | |
| | | | | | | | | | | | | |
| Pass/Fail | | | | | | | | | | | | |
| Notes: | | | | | | | | | | | | |
| | | | | | | | | | | | | |
| Pass/Fail | | | | | | | | | | | | |
| Notes: | | | | | | | | | | | | |
| | | | | | | | | | | | | |
| Pass/Fail | | | | | | | | | | | | |
| Notes: | | | | | | | | | | | | |

REMEMBER TO DRAW A SKETCH ON THE BACK SHOWING THE RAMP NUMBERING AND LAYOUT OF INTERSECTION

670R

Hazelcroft Ave

2

1

Mussetter Rd

Ramp Inventory

Intersection: Mussetter Rd / Empire Blvd

Date: 4/15/2011

Inspector: OZ

(671R)

| Ramp No. | Curb Height (in) Left | Transition length (ft) Left | Curb Height (in) Right | Transition Length (ft) Right | Ramp Width (ft) Min 4' | Ramp Cross Slope | Ramp Running Slope | Landing Area (P/F) | Landing Size ie. 5x5 | Warning Surface (P/F) | Median Crossing (P/F) | Overall (P/F) |
|-----------|-----------------------|-----------------------------|------------------------|------------------------------|------------------------|------------------|--------------------|--------------------|----------------------|-----------------------|-----------------------|---------------|
| 1 | | | | | | | | | | | | |
| Pass/Fail | | | | | | | | | | F | | F |
| Notes: | | | | | | | | | | | | |
| 2 | | | | | | | | | | | | |
| Pass/Fail | | | | | | | | | | F | | F |
| Notes: | | | | | | | | | | | | |
| 3 | | | | | | | | | | | | |
| Pass/Fail | | | | | | | | | | F | | F |
| Notes: | | | | | | | | | | | | |
| 4 | | | | | | | | | | | | |
| Pass/Fail | | | | | | | | | | F | | F |
| Notes: | | | | | | | | | | | | |
| | | | | | | | | | | | | |
| Pass/Fail | | | | | | | | | | | | |
| Notes: | | | | | | | | | | | | |
| | | | | | | | | | | | | |
| Pass/Fail | | | | | | | | | | | | |
| Notes: | | | | | | | | | | | | |

REMEMBER TO DRAW A SKETCH ON THE BACK SHOWING THE RAMP NUMBERING AND LAYOUT OF INTERSECTION

(671R)

Dead End

1

3

Empire Blvd

Empire Blvd

2

4

Masseter Rd

672R

Ramp Inventory

Intersection: Mussetter Rd / Dewey Way
 Date: 4/15/2014

Inspector: OZ

| Ramp No. | Curb Height (in) Left | Transition length (ft) Left | Curb Height (in) Right | Transition Length (ft) Right | Ramp Width (ft) Min 4' | Ramp Cross Slope | Ramp Running Slope | Landing Area (P/F) | Landing Size ie. 5x5 | Warning Surface (P/F) | Median Crossing (P/F) | Overall (P/F) |
|-----------|-----------------------|-----------------------------|------------------------|------------------------------|------------------------|------------------|--------------------|--------------------|----------------------|-----------------------|-----------------------|---------------|
| 1 | | | | | | | | | | | | |
| Pass/Fail | | | | | | | | | | F | | F |
| Notes: | | | | | | | | | | | | |
| 2 | | | | | | | | | | | | |
| Pass/Fail | | | | | | | | | | F | | F |
| Notes: | | | | | | | | | | | | |
| 3 | | | | | | | | | | | | |
| Pass/Fail | | | | | | | | | | F | | F |
| Notes: | | | | | | | | | | | | |
| 4 | | | | | | | | | | | | |
| Pass/Fail | | | | | | | | | | F | | F |
| Notes: | | | | | | | | | | | | |
| | | | | | | | | | | | | |
| Pass/Fail | | | | | | | | | | | | |
| Notes: | | | | | | | | | | | | |
| | | | | | | | | | | | | |
| Pass/Fail | | | | | | | | | | | | |
| Notes: | | | | | | | | | | | | |

REMEMBER TO DRAW A SKETCH ON THE BACK SHOWING THE RAMP NUMBERING AND LAYOUT OF INTERSECTION

672R

Single Family Homes
1902

Mussetter Rd

Town Homes

1

3

Dewey Way

Dewey Way

Single Family Homes 2

Mussetter Rd

Town Homes
5751

4

673R

Ramp Inventory

Intersection: Talbot Dr @ Wicomico Cir @ Wicomico Dr

Date: _____

Inspector: _____

| Ramp No. | Curb Height (in) Left | Transition length (ft) Left | Curb Height (in) Right | Transition Length (ft) Right | Ramp Width (ft) Min 4' | Ramp Cross Slope | Ramp Running Slope | Landing Area (P/F) | Landing Size ie. 5x5 | Warning Surface (P/F) | Median Crossing (P/F) | Overall (P/F) |
|-----------|-----------------------|-----------------------------|------------------------|------------------------------|------------------------|------------------|--------------------|--------------------|----------------------|-----------------------|-----------------------|---------------|
| 1 | | | | | | | | | | | | |
| Pass/Fail | | | | | | | | | | F | | F |
| Notes: | | | | | | | | | | | | |
| 2 | | | | | | | | | | | | |
| Pass/Fail | | | | | | | | | | F | | F |
| Notes: | | | | | | | | | | | | |
| | | | | | | | | | | | | |
| Pass/Fail | | | | | | | | | | | | |
| Notes: | | | | | | | | | | | | |
| | | | | | | | | | | | | |
| Pass/Fail | | | | | | | | | | | | |
| Notes: | | | | | | | | | | | | |
| | | | | | | | | | | | | |
| Pass/Fail | | | | | | | | | | | | |
| Notes: | | | | | | | | | | | | |
| | | | | | | | | | | | | |
| Pass/Fail | | | | | | | | | | | | |
| Notes: | | | | | | | | | | | | |

REMEMBER TO DRAW A SKETCH ON THE BACK SHOWING THE RAMP NUMBERING AND LAYOUT OF INTERSECTION

673R

Wicomico Dr

Wicomico Cir

1

Talbot Dr

2

Intersection: Talbot Dr @ Phils Rd
 Date: 4-15-14

Ramp Inventory


Inspector: BF

(674R)

| Ramp No. | Curb Height (in) Left | Transition length (ft) Left | Curb Height (in) Right | Transition Length (ft) Right | Ramp Width (ft) Min 4' | Ramp Cross Slope | Ramp Running Slope | Landing Area (P/F) | Landing Size ie. 5x5 | Warning Surface (P/F) | Median Crossing (P/F) | Overall (P/F) |
|-----------|--------------------------|-----------------------------------|---------------------------|------------------------------------|---------------------------|------------------------|--------------------------|--------------------------|-------------------------|-----------------------------|-----------------------------|------------------|
| 1 | | | | | | | | | | | | |
| Pass/Fail | | | | | | | | | | F | | F |
| Notes: | | | | | | | | | | | | |
| 2 | | | | | | | | | | | | |
| Pass/Fail | | | | | | | | | | F | | F |
| Notes: | | | | | | | | | | | | |
| | | | | | | | | | | | | |
| Pass/Fail | | | | | | | | | | | | |
| Notes: | | | | | | | | | | | | |
| | | | | | | | | | | | | |
| Pass/Fail | | | | | | | | | | | | |
| Notes: | | | | | | | | | | | | |
| | | | | | | | | | | | | |
| Pass/Fail | | | | | | | | | | | | |
| Notes: | | | | | | | | | | | | |
| | | | | | | | | | | | | |
| Pass/Fail | | | | | | | | | | | | |
| Notes: | | | | | | | | | | | | |

REMEMBER TO DRAW A SKETCH ON THE BACK SHOWING THE RAMP NUMBERING AND LAYOUT OF INTERSECTION

(674R)



Phils Rd

T9/bay D

Parking Lot

Ramp Inventory

675R

Intersection: Rav CT @ Sponseller CT
 Date: 4-15-14



Inspector: BF

| Ramp No. | Curb Height (in) Left | Transition length (ft) Left | Curb Height (in) Right | Transition Length (ft) Right | Ramp Width (ft) Min 4' | Ramp Cross Slope | Ramp Running Slope | Landing Area (P/F) | Landing Size ie. 5x5 | Warning Surface (P/F) | Median Crossing (P/F) | Overall (P/F) |
|-----------|--------------------------|-----------------------------------|---------------------------|------------------------------------|---------------------------|------------------------|--------------------------|--------------------------|-------------------------|-----------------------------|-----------------------------|------------------|
| 1 | | | | | | | | | | | | |
| Pass/Fail | | | | | | | | | | F | | F |
| Notes: | | | | | | | | | | | | |
| 2 | | | | | | | | | | | | |
| Pass/Fail | | | | | | | | | | F | | F |
| Notes: | | | | | | | | | | | | |
| | | | | | | | | | | | | |
| Pass/Fail | | | | | | | | | | | | |
| Notes: | | | | | | | | | | | | |
| | | | | | | | | | | | | |
| Pass/Fail | | | | | | | | | | | | |
| Notes: | | | | | | | | | | | | |
| | | | | | | | | | | | | |
| Pass/Fail | | | | | | | | | | | | |
| Notes: | | | | | | | | | | | | |
| | | | | | | | | | | | | |
| Pass/Fail | | | | | | | | | | | | |
| Notes: | | | | | | | | | | | | |

REMEMBER TO DRAW A SKETCH ON THE BACK SHOWING THE RAMP NUMBERING AND LAYOUT OF INTERSECTION

675R


Rey CT



2

Spaßer CT

1



Ramp Inventory

676R

Intersection: Worcester Dr @ Worcester CT
 Date: 4-15-14

Inspector: DF

| Ramp No. | Curb Height (in) Left | Transition length (ft) Left | Curb Height (in) Right | Transition Length (ft) Right | Ramp Width (ft) Min 4' | Ramp Cross Slope | Ramp Running Slope | Landing Area (P/F) | Landing Size ie. 5x5 | Warning Surface (P/F) | Median Crossing (P/F) | Overall (P/F) |
|-----------|--------------------------|-----------------------------------|---------------------------|------------------------------------|---------------------------|------------------------|--------------------------|--------------------------|-------------------------|-----------------------------|-----------------------------|------------------|
| 1 | | | | | | | | | | | | |
| Pass/Fail | | | | | | | | | | F | | F |
| Notes: | | | | | | | | | | | | |
| 2 | | | | | | | | | | | | |
| Pass/Fail | | | | | | | | | | F | | F |
| Notes: | | | | | | | | | | | | |
| | | | | | | | | | | | | |
| Pass/Fail | | | | | | | | | | | | |
| Notes: | | | | | | | | | | | | |
| | | | | | | | | | | | | |
| Pass/Fail | | | | | | | | | | | | |
| Notes: | | | | | | | | | | | | |
| | | | | | | | | | | | | |
| Pass/Fail | | | | | | | | | | | | |
| Notes: | | | | | | | | | | | | |
| | | | | | | | | | | | | |
| Pass/Fail | | | | | | | | | | | | |
| Notes: | | | | | | | | | | | | |

REMEMBER TO DRAW A SKETCH ON THE BACK SHOWING THE RAMP NUMBERING AND LAYOUT OF INTERSECTION

676R

Worcester Dr

1
Worcester CT

2

Ramp Inventory

Intersection: Kent Dr @ Worcester Terr & Worcester Dr

Date: 4-15-14

Inspector: BF

677R

| Ramp No. | Curb Height (in) Left | Transition length (ft) Left | Curb Height (in) Right | Transition Length (ft) Right | Ramp Width (ft) Min 4' | Ramp Cross Slope | Ramp Running Slope | Landing Area (P/F) | Landing Size ie. 5x5 | Warning Surface (P/F) | Median Crossing (P/F) | Overall (P/F) |
|-----------|--------------------------|-----------------------------------|---------------------------|------------------------------------|---------------------------|------------------------|--------------------------|--------------------------|-------------------------|-----------------------------|-----------------------------|------------------|
| 1 | | | | | | | | | | | | |
| Pass/Fail | | | | | | | | | | F | | F |
| Notes: | | | | | | | | | | | | |
| 2 | | | | | | | | | | | | |
| Pass/Fail | | | | | | | | | | F | | F |
| Notes: | | | | | | | | | | | | |
| | | | | | | | | | | | | |
| Pass/Fail | | | | | | | | | | | | |
| Notes: | | | | | | | | | | | | |
| | | | | | | | | | | | | |
| Pass/Fail | | | | | | | | | | | | |
| Notes: | | | | | | | | | | | | |
| | | | | | | | | | | | | |
| Pass/Fail | | | | | | | | | | | | |
| Notes: | | | | | | | | | | | | |
| | | | | | | | | | | | | |
| Pass/Fail | | | | | | | | | | | | |
| Notes: | | | | | | | | | | | | |

REMEMBER TO DRAW A SKETCH ON THE BACK SHOWING THE RAMP NUMBERING AND LAYOUT OF INTERSECTION

677R

Worcester Terr.

Worcester Dr

1

Kent Dr

2

Ramp Inventory

Intersection: Kent Dr @ Worcester Dr & Kent CT

Date: 4-15-14


Inspector: BF

678R


| Ramp No. | Curb Height (in) Left | Transition length (ft) Left | Curb Height (in) Right | Transition Length (ft) Right | Ramp Width (ft) Min 4' | Ramp Cross Slope | Ramp Running Slope | Landing Area (P/F) | Landing Size ie. 5x5 | Warning Surface (P/F) | Median Crossing (P/F) | Overall (P/F) |
|-----------|--------------------------|-----------------------------------|---------------------------|------------------------------------|---------------------------|------------------------|--------------------------|--------------------------|-------------------------|-----------------------------|-----------------------------|------------------|
| 1 | | | | | | | | | | | | |
| Pass/Fail | | | | | | | | | | F | | F |
| Notes: | | | | | | | | | | | | |
| 2 | | | | | | | | | | | | |
| Pass/Fail | | | | | | | | | | F | | F |
| Notes: | | | | | | | | | | | | |
| 3 | | | | | | | | | | | | |
| Pass/Fail | | | | | | | | | | F | | F |
| Notes: | | | | | | | | | | | | |
| 4 | | | | | | | | | | | | |
| Pass/Fail | | | | | | | | | | F | | F |
| Notes: | | | | | | | | | | | | |
| | | | | | | | | | | | | |
| Pass/Fail | | | | | | | | | | | | |
| Notes: | | | | | | | | | | | | |
| | | | | | | | | | | | | |
| Pass/Fail | | | | | | | | | | | | |
| Notes: | | | | | | | | | | | | |

REMEMBER TO DRAW A SKETCH ON THE BACK SHOWING THE RAMP NUMBERING AND LAYOUT OF INTERSECTION


678R




Kent CT



Worcester Dr



Kent Dr



Ramp Inventory

Intersection: Royal Oaks Dr @ Talbot Dr & Ross Ct
 Date: 9-15-14

Inspector: BF

(679R)

| Ramp No. | Curb Height (in) Left | Transition length (ft) Left | Curb Height (in) Right | Transition Length (ft) Right | Ramp Width (ft) Min 4' | Ramp Cross Slope | Ramp Running Slope | Landing Area (P/F) | Landing Size ie. 5x5 | Warning Surface (P/F) | Median Crossing (P/F) | Overall (P/F) |
|-----------|--------------------------|-----------------------------------|---------------------------|------------------------------------|---------------------------|------------------------|--------------------------|--------------------------|-------------------------|-----------------------------|-----------------------------|------------------|
| 1 | | | | | | | | | | | | |
| Pass/Fail | | | | | | | | | | F | | F |
| Notes: | | | | | | | | | | | | |
| 2 | | | | | | | | | | | | |
| Pass/Fail | | | | | | | | | | F | | F |
| Notes: | | | | | | | | | | | | |
| 3 | | | | | | | | | | | | |
| Pass/Fail | | | | | | | | | | F | | F |
| Notes: | | | | | | | | | | | | |
| | | | | | | | | | | | | |
| Pass/Fail | | | | | | | | | | | | |
| Notes: | | | | | | | | | | | | |
| | | | | | | | | | | | | |
| Pass/Fail | | | | | | | | | | | | |
| Notes: | | | | | | | | | | | | |
| | | | | | | | | | | | | |
| Pass/Fail | | | | | | | | | | | | |
| Notes: | | | | | | | | | | | | |

REMEMBER TO DRAW A SKETCH ON THE BACK SHOWING THE RAMP NUMBERING AND LAYOUT OF INTERSECTION

(679R)

Ross CT

1

Royal Oaks Dr

3

Talbot Dr

2

Ramp Inventory

Intersection: Royal Oaks Dr @ Talbot CT
 Date: 4-15-14

Inspector: BF

680R

| Ramp No. | Curb Height (in) Left | Transition length (ft) Left | Curb Height (in) Right | Transition Length (ft) Right | Ramp Width (ft) Min 4' | Ramp Cross Slope | Ramp Running Slope | Landing Area (P/F) | Landing Size ie. 5x5 | Warning Surface (P/F) | Median Crossing (P/F) | Overall (P/F) |
|-----------|--------------------------|-----------------------------------|---------------------------|------------------------------------|---------------------------|------------------------|--------------------------|--------------------------|-------------------------|-----------------------------|-----------------------------|------------------|
| 1 | | | | | | | | | | | | |
| Pass/Fail | | | | | | | | | | F | | F |
| Notes: | | | | | | | | | | | | |
| | | | | | | | | | | | | |
| Pass/Fail | | | | | | | | | | | | |
| Notes: | | | | | | | | | | | | |
| | | | | | | | | | | | | |
| Pass/Fail | | | | | | | | | | | | |
| Notes: | | | | | | | | | | | | |
| | | | | | | | | | | | | |
| Pass/Fail | | | | | | | | | | | | |
| Notes: | | | | | | | | | | | | |
| | | | | | | | | | | | | |
| Pass/Fail | | | | | | | | | | | | |
| Notes: | | | | | | | | | | | | |
| | | | | | | | | | | | | |
| Pass/Fail | | | | | | | | | | | | |
| Notes: | | | | | | | | | | | | |

REMEMBER TO DRAW A SKETCH ON THE BACK SHOWING THE RAMP NUMBERING AND LAYOUT OF INTERSECTION

680R

Royal Oaks Dr

Talbot CT

Ramp Inventory

681K

Intersection: Royal Oaks Dr @ Queen Anne Ct & Ray Ct

Date: 4-15-14

Inspector: BF

| Ramp No. | Curb Height (in) Left | Transition length (ft) Left | Curb Height (in) Right | Transition Length (ft) Right | Ramp Width (ft) Min 4' | Ramp Cross Slope | Ramp Running Slope | Landing Area (P/F) | Landing Size ie. 5x5 | Warning Surface (P/F) | Median Crossing (P/F) | Overall (P/F) |
|-----------|--------------------------|-----------------------------------|---------------------------|------------------------------------|---------------------------|------------------------|--------------------------|--------------------------|-------------------------|-----------------------------|-----------------------------|------------------|
| 1 | | | | | | | | | | | | |
| Pass/Fail | | | | | | | | | | F | | F |
| Notes: | | | | | | | | | | | | |
| 2 | | | | | | | | | | | | |
| Pass/Fail | | | | | | | | | | F | | F |
| Notes: | | | | | | | | | | | | |
| 3 | | | | | | | | | | | | |
| Pass/Fail | | | | | | | | | | F | | F |
| Notes: | | | | | | | | | | | | |
| 4 | | | | | | | | | | | | |
| Pass/Fail | | | | | | | | | | F | | F |
| Notes: | | | | | | | | | | | | |
| | | | | | | | | | | | | |
| Pass/Fail | | | | | | | | | | | | |
| Notes: | | | | | | | | | | | | |
| | | | | | | | | | | | | |
| Pass/Fail | | | | | | | | | | | | |
| Notes: | | | | | | | | | | | | |

REMEMBER TO DRAW A SKETCH ON THE BACK SHOWING THE RAMP NUMBERING AND LAYOUT OF INTERSECTION

681R

Queen Anne CT

2

Royal Oaks Dr

Roy CT

4

Intersection:

Rav/ Oaks Dr

Ramp Inventory

Joseph C

(682K)

Date:

11-15-14

Inspector:


BF

| Ramp No. | Curb Height (in) Left | Transition length (ft) Left | Curb Height (in) Right | Transition Length (ft) Right | Ramp Width (ft) Min 4' | Ramp Cross Slope | Ramp Running Slope | Landing Area (P/F) | Landing Size ie. 5x5 | Warning Surface (P/F) | Median Crossing (P/F) | Overall (P/F) |
|-----------|--------------------------|-----------------------------------|---------------------------|------------------------------------|---------------------------|------------------------|--------------------------|--------------------------|-------------------------|-----------------------------|-----------------------------|------------------|
| 1 | | | | | | | | | | | | |
| Pass/Fail | | | | | | | | | | F | | F |
| Notes: | | | | | | | | | | | | |
| 2 | | | | | | | | | | | | |
| Pass/Fail | | | | | | | | | | F | | F |
| Notes: | | | | | | | | | | | | |
| | | | | | | | | | | | | |
| Pass/Fail | | | | | | | | | | | | |
| Notes: | | | | | | | | | | | | |
| | | | | | | | | | | | | |
| Pass/Fail | | | | | | | | | | | | |
| Notes: | | | | | | | | | | | | |
| | | | | | | | | | | | | |
| Pass/Fail | | | | | | | | | | | | |
| Notes: | | | | | | | | | | | | |
| | | | | | | | | | | | | |
| Pass/Fail | | | | | | | | | | | | |
| Notes: | | | | | | | | | | | | |


REMEMBER TO DRAW A SKETCH ON THE BACK SHOWING THE RAMP NUMBERING AND LAYOUT OF INTERSECTION

682R

Joseph CT



Royal Oaks Dr



Ramp Inventory

683R

Intersection: Revel Oaks Dr & Tessie Ct
 Date: 4-15-14

Inspector: BF

| Ramp No. | Curb Height (in) Left | Transition length (ft) Left | Curb Height (in) Right | Transition Length (ft) Right | Ramp Width (ft) Min 4' | Ramp Cross Slope | Ramp Running Slope | Landing Area (P/F) | Landing Size ie. 5x5 | Warning Surface (P/F) | Median Crossing (P/F) | Overall (P/F) |
|-----------|--------------------------|-----------------------------------|---------------------------|------------------------------------|---------------------------|------------------------|--------------------------|--------------------------|-------------------------|-----------------------------|-----------------------------|------------------|
| 1 | | | | | | | | | | | | |
| Pass/Fail | | | | | | | | | | F | | F |
| Notes: | | | | | | | | | | | | |
| 2 | | | | | | | | | | | | |
| Pass/Fail | | | | | | | | | | F | | F |
| Notes: | | | | | | | | | | | | |
| | | | | | | | | | | | | |
| Pass/Fail | | | | | | | | | | | | |
| Notes: | | | | | | | | | | | | |
| | | | | | | | | | | | | |
| Pass/Fail | | | | | | | | | | | | |
| Notes: | | | | | | | | | | | | |
| | | | | | | | | | | | | |
| Pass/Fail | | | | | | | | | | | | |
| Notes: | | | | | | | | | | | | |
| | | | | | | | | | | | | |
| Pass/Fail | | | | | | | | | | | | |
| Notes: | | | | | | | | | | | | |

REMEMBER TO DRAW A SKETCH ON THE BACK SHOWING THE RAMP NUMBERING AND LAYOUT OF INTERSECTION

683R

Tessie CT

2

Royal Order Pt.

684R

Ramp Inventory

Intersection: Royal Oaks Dr & Kent Dr

Date: 4-15-14



Inspector: BF

| Ramp No. | Curb Height (in) Left | Transition length (ft) Left | Curb Height (in) Right | Transition Length (ft) Right | Ramp Width (ft) Min 4' | Ramp Cross Slope | Ramp Running Slope | Landing Area (P/F) | Landing Size ie. 5x5 | Warning Surface (P/F) | Median Crossing (P/F) | Overall (P/F) |
|-----------|--------------------------|-----------------------------------|---------------------------|------------------------------------|---------------------------|------------------------|--------------------------|--------------------------|-------------------------|-----------------------------|-----------------------------|------------------|
| 1 | | | | | | | | | | | | |
| Pass/Fail | | | | | | | | | | F | | F |
| Notes: | | | | | | | | | | | | |
| 2 | | | | | | | | | | | | |
| Pass/Fail | | | | | | | | | | F | | F |
| Notes: | | | | | | | | | | | | |
| | | | | | | | | | | | | |
| Pass/Fail | | | | | | | | | | | | |
| Notes: | | | | | | | | | | | | |
| | | | | | | | | | | | | |
| Pass/Fail | | | | | | | | | | | | |
| Notes: | | | | | | | | | | | | |
| | | | | | | | | | | | | |
| Pass/Fail | | | | | | | | | | | | |
| Notes: | | | | | | | | | | | | |
| | | | | | | | | | | | | |
| Pass/Fail | | | | | | | | | | | | |
| Notes: | | | | | | | | | | | | |

REMEMBER TO DRAW A SKETCH ON THE BACK SHOWING THE RAMP NUMBERING AND LAYOUT OF INTERSECTION

684R

Kent Dr



Royal asks Dr



Ramp Inventory

Intersection:

MARYLAND AVE @ DEER SPRING RD

Date:

4/17/14

Inspector:

JH/CW

685R

| Ramp No. | Curb Height (in) Left | Transition length (ft) Left | Curb Height (in) Right | Transition Length (ft) Right | Ramp Width (ft) Min 4' | Ramp Cross Slope | Ramp Running Slope | Landing Area (P/F) | Landing Size ie. 5x5 | Warning Surface (P/F) | Median Crossing (P/F) | Overall (P/F) |
|-----------|-----------------------|-----------------------------|------------------------|------------------------------|------------------------|------------------|--------------------|--------------------|----------------------|-----------------------|-----------------------|---------------|
| | | | | | 41 | 0.1 | 4.5 | | 4x4 | | | |
| Pass/Fail | | | | | P | P | P | P | | F | - | F |
| Notes: | | | | | | | | | | | | |
| | | | | | | | | | | | | |
| Pass/Fail | | | | | | | | | | | | |
| Notes: | | | | | | | | | | | | |
| | | | | | | | | | | | | |
| Pass/Fail | | | | | | | | | | | | |
| Notes: | | | | | | | | | | | | |
| | | | | | | | | | | | | |
| Pass/Fail | | | | | | | | | | | | |
| Notes: | | | | | | | | | | | | |
| | | | | | | | | | | | | |
| Pass/Fail | | | | | | | | | | | | |
| Notes: | | | | | | | | | | | | |
| | | | | | | | | | | | | |
| Pass/Fail | | | | | | | | | | | | |
| Notes: | | | | | | | | | | | | |

685R

MARYLAND AVE

12

DEER SPRING

12

Intersection:

Bennett Creek Blvd Ave / Bldg # 3275

Date:

4-17-14

Inspector:

T/S

Pg 1 of 1

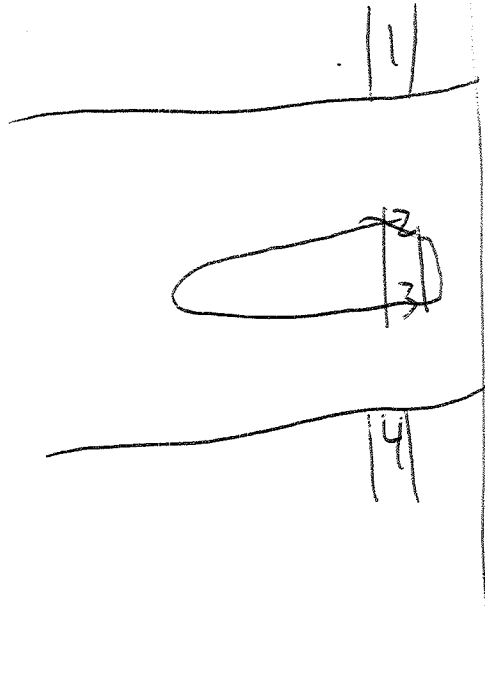
686 Ra

| Ramp No. | Curb Height (in) Left | Transition length (ft) Left | Curb Height (in) Right | Transition Length (ft) Right | Ramp Width (ft) Min 4' | Ramp Cross Slope | Ramp Running Slope | Landing Area (P/F) | Landing Size ie. 5x5 | Warning Surface (P/F) | Median Crossing (P/F) | Overall (P/F) |
|-----------|--------------------------|-----------------------------------|---------------------------|------------------------------------|---------------------------|------------------------|--------------------------|--------------------------|-------------------------|-----------------------------|-----------------------------|------------------|
| 1 | | | | | | | | | | | | |
| Pass/Fail | | | | | | | | F | | F | N/A | F |
| Notes: | | | | | | | | | | | | |
| 2 | | | | | | | | | | | | |
| Pass/Fail | | | | | | | | F | | F | F | F |
| Notes: | | | | | | | | | | | | |
| 3 | | | | | | | | | | | | |
| Pass/Fail | | | | | | | | F | | F | F | F |
| Notes: | | | | | | | | | | | | |
| 4 | | | | | | | | | | | | |
| Pass/Fail | | | | | | | | F | | F | N/A | F |
| Notes: | | | | | | | | | | | | |
| 5 | | | | | | | | | | | | |
| Pass/Fail | | | | | | | | F | | F | N/A | F |
| Notes: | | | | | | | | | | | | |
| 6 | | | | | | | | | | | | |
| Pass/Fail | | | | | | | | F | | F | F | F |
| Notes: | | | | | | | | | | | | |

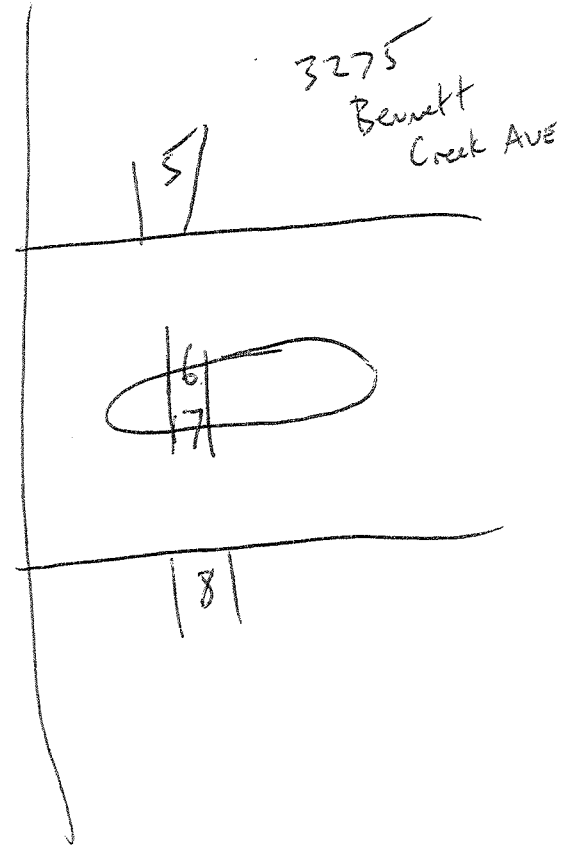
REMEMBER TO DRAW A SKETCH ON THE BACK SHOWING THE RAMP NUMBERING AND LAYOUT OF INTERSECTION

686 Ra

Rt. 80



Bennett Creek Ave



Ramp Inventory

pg 2 of 2
686R6

Intersection: _____

Date: _____

Inspector: _____

| Ramp No. | Curb Height (in) Left | Transition length (ft) Left | Curb Height (in) Right | Transition Length (ft) Right | Ramp Width (ft) Min 4' | Ramp Cross Slope | Ramp Running Slope | Landing Area (P/F) | Landing Size ie. 5x5 | Warning Surface (P/F) | Median Crossing (P/F) | Overall (P/F) |
|-----------|-----------------------|-----------------------------|------------------------|------------------------------|------------------------|------------------|--------------------|--------------------|----------------------|-----------------------|-----------------------|---------------|
| 7 | | | | | | | | | | | | |
| Pass/Fail | | | | | | | | F | | F | F | F |
| Notes: | | | | | | | | | | | | |
| 8 | | | | | | | | | | | | |
| Pass/Fail | | | | | | | | F | | F | N/A | F |
| Notes: | | | | | | | | | | | | |
| | | | | | | | | | | | | |
| Pass/Fail | | | | | | | | | | | | |
| Notes: | | | | | | | | | | | | |
| | | | | | | | | | | | | |
| Pass/Fail | | | | | | | | | | | | |
| Notes: | | | | | | | | | | | | |
| | | | | | | | | | | | | |
| Pass/Fail | | | | | | | | | | | | |
| Notes: | | | | | | | | | | | | |
| | | | | | | | | | | | | |
| Pass/Fail | | | | | | | | | | | | |
| Notes: | | | | | | | | | | | | |

REMEMBER TO DRAW A SKETCH ON THE BACK SHOWING THE RAMP NUMBERING AND LAYOUT OF INTERSECTION

686R6

Intersection:

Bennet Creek Blvd. & Legal General Service Ent.

Date:

4-17-14

Ramp Inventory

Inspector:

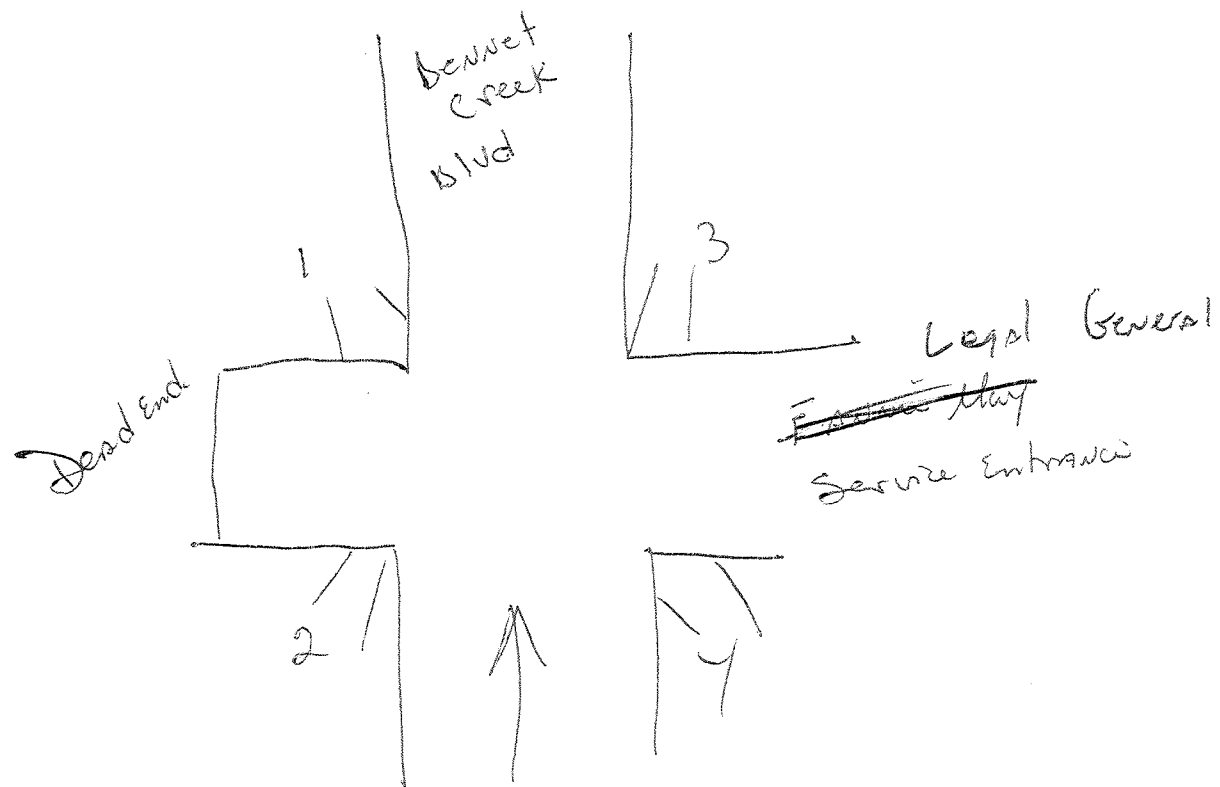
T/S

687R

| Ramp No. | Curb Height (in) Left | Transition length (ft) Left | Curb Height (in) Right | Transition Length (ft) Right | Ramp Width (ft) Min 4' | Ramp Cross Slope | Ramp Running Slope | Landing Area (P/F) | Landing Size ie. 5x5 | Warning Surface (P/F) | Median Crossing (P/F) | Overall (P/F) |
|-----------|--------------------------|-----------------------------------|---------------------------|------------------------------------|---------------------------|------------------------|--------------------------|--------------------------|-------------------------|-----------------------------|-----------------------------|------------------|
| 1 | | | | | | | | | | | | |
| Pass/Fail | | | | | | | | F | | F | NA | F |
| Notes: | | | | | | | | | | | | |
| 2 | | | | | | | | | | | | |
| Pass/Fail | | | | | | | | F | | F | NA | F |
| Notes: | | | | | | | | | | | | |
| 3 | | | | | | | | | | | | |
| Pass/Fail | | | | | | | | F | | F | N/A | F |
| Notes: | | | | | | | | | | | | |
| 4 | | | | | | | | | | | | |
| Pass/Fail | | | | | | | | F | | F | N/A | F |
| Notes: | | | | | | | | | | | | |
| | | | | | | | | | | | | |
| Pass/Fail | | | | | | | | | | | | |
| Notes: | | | | | | | | | | | | |
| | | | | | | | | | | | | |
| Pass/Fail | | | | | | | | | | | | |
| Notes: | | | | | | | | | | | | |

REMEMBER TO DRAW A SKETCH ON THE BACK SHOWING THE RAMP NUMBERING AND LAYOUT OF INTERSECTION

687R



Round A-Box

P7 10/3

688Ra

Intersection: Urbana Pike @ Bennett Creek Blvd.

Ramp Inventory

Date: 4-17-14

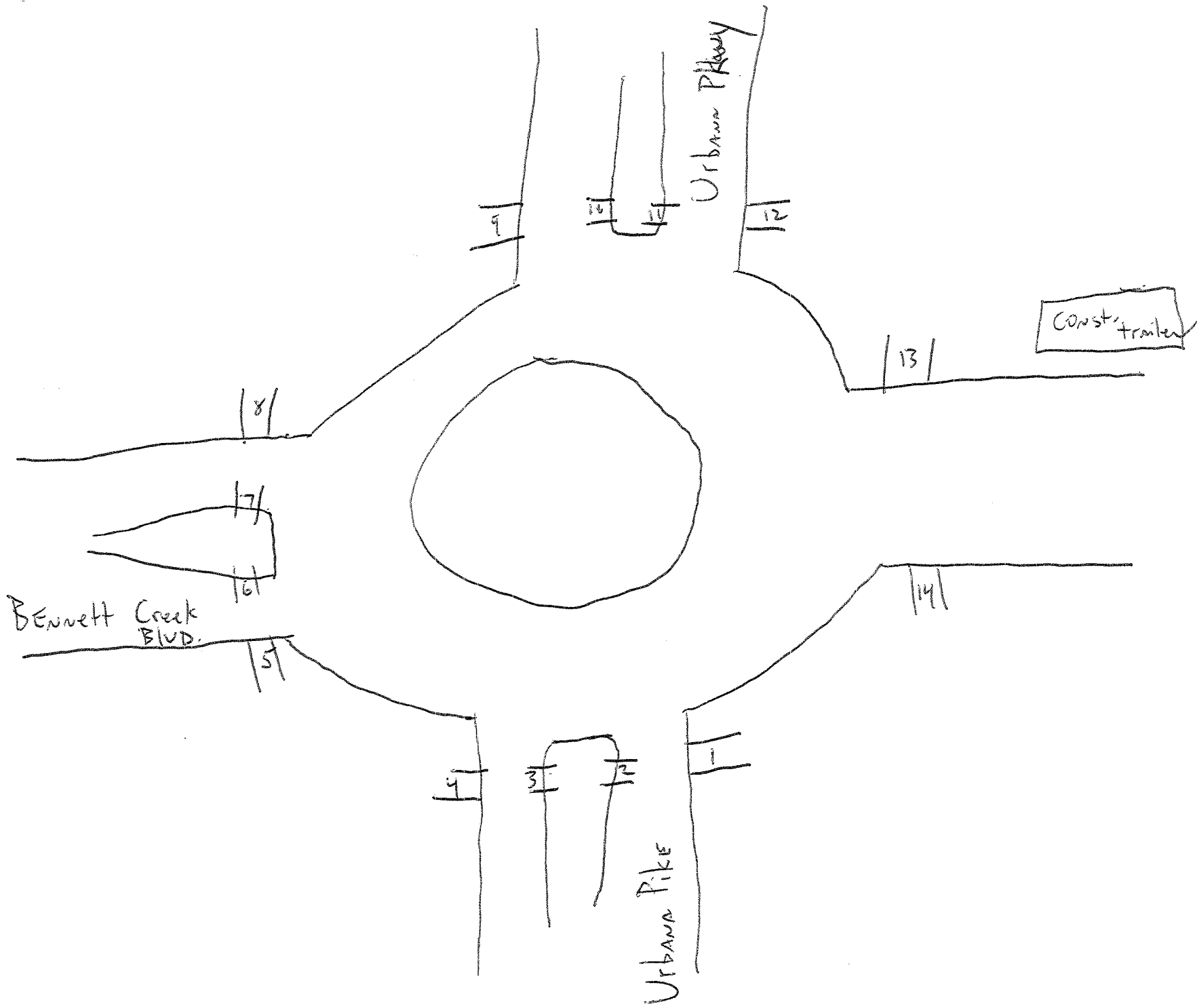
Inspector:

T/w/J

| Ramp No. | Curb Height (in) Left | Transition length (ft) Left | Curb Height (in) Right | Transition Length (ft) Right | Ramp Width (ft) Min 4' | Ramp Cross Slope | Ramp Running Slope | Landing Area (P/F) | Landing Size ie. 5x5 | Warning Surface (P/F) | Median Crossing (P/F) | Overall (P/F) |
|-----------|--------------------------|-----------------------------------|---------------------------|------------------------------------|---------------------------|------------------------|--------------------------|--------------------------|-------------------------|-----------------------------|-----------------------------|------------------|
| 1 | | | | | | | | | | | | |
| Pass/Fail | | | | | | | | F | | F | N/A | F |
| Notes: | | | | | | | | | | | | |
| 2 | | | | | | | | | | | | |
| Pass/Fail | | | | | | | | F | | F | N/A | F |
| Notes: | | | | | | | | | | | | |
| 3 | | | | | | | | | | | | |
| Pass/Fail | | | | | | | | F | | F | N/A | F |
| Notes: | | | | | | | | | | | | |
| 4 | | | | | | | | | | | | |
| Pass/Fail | | | | | | | | F | | F | N/A | F |
| Notes: | | | | | | | | | | | | |
| 5 | | | | | | | | | | | | |
| Pass/Fail | | | | | | | | F | | F | N/A | F |
| Notes: | | | | | | | | | | | | |
| 6 | | | | | | | | | | | | |
| Pass/Fail | | | | | | | | F | | F | N/A | F |
| Notes: | | | | | | | | | | | | |

REMEMBER TO DRAW A SKETCH ON THE BACK SHOWING THE RAMP NUMBERING AND LAYOUT OF INTERSECTION

688Ra



Ramp Inventory

2 or 3
688RB

Intersection: _____

Date: _____

Inspector: _____

| Ramp No. | Curb Height (in) Left | Transition length (ft) Left | Curb Height (in) Right | Transition Length (ft) Right | Ramp Width (ft) Min 4' | Ramp Cross Slope | Ramp Running Slope | Landing Area (P/F) | Landing Size ie. 5x5 | Warning Surface (P/F) | Median Crossing (P/F) | Overall (P/F) |
|-----------|-----------------------|-----------------------------|------------------------|------------------------------|------------------------|------------------|--------------------|--------------------|----------------------|-----------------------|-----------------------|---------------|
| 7 | | | | | | | | | | | | |
| Pass/Fail | | | | | | | | F | | F | N/A F | F |
| Notes: | | | | | | | | | | | | |
| 8 | | | | | | | | | | | | |
| Pass/Fail | | | | | | | | F | | F | N/A | F |
| Notes: | | | | | | | | | | | | |
| 9 | | | | | | | | | | | | |
| Pass/Fail | | | | | | | | F | | F | N/A | F |
| Notes: | | | | | | | | | | | | |
| 10 | | | | | | | | | | | | |
| Pass/Fail | | | | | | | | F | | F | N/A F | F |
| Notes: | | | | | | | | | | | | |
| 11 | | | | | | | | | | | | |
| Pass/Fail | | | | | | | | F | | F | N/A F | F |
| Notes: | | | | | | | | | | | | |
| 12 | | | | | | | | | | | | |
| Pass/Fail | | | | | | | | F | | F | N/A | F |
| Notes: | | | | | | | | | | | | |

REMEMBER TO DRAW A SKETCH ON THE BACK SHOWING THE RAMP NUMBERING AND LAYOUT OF INTERSECTION

688RB

Ramp Inventory

3 of 3

Intersection: _____

Date: _____

Inspector: _____

688Rc

| Ramp No. | Curb Height (in) Left | Transition length (ft) Left | Curb Height (in) Right | Transition Length (ft) Right | Ramp Width (ft) Min 4' | Ramp Cross Slope | Ramp Running Slope | Landing Area (P/F) | Landing Size ie. 5x5 | Warning Surface (P/F) | Median Crossing (P/F) | Overall (P/F) |
|-----------|-----------------------|-----------------------------|------------------------|------------------------------|------------------------|------------------|--------------------|--------------------|----------------------|-----------------------|-----------------------|---------------|
| 13 | | | | | | | | | | | | |
| Pass/Fail | | | | | | | | F | | F | F | F |
| Notes: | | | | | | | | | | | | |
| 14 | | | | | | | | | | | | |
| Pass/Fail | | | | | | | | F | | F | F | F |
| Notes: | | | | | | | | | | | | |
| | | | | | | | | | | | | |
| Pass/Fail | | | | | | | | | | | | |
| Notes: | | | | | | | | | | | | |
| | | | | | | | | | | | | |
| Pass/Fail | | | | | | | | | | | | |
| Notes: | | | | | | | | | | | | |
| | | | | | | | | | | | | |
| Pass/Fail | | | | | | | | | | | | |
| Notes: | | | | | | | | | | | | |
| | | | | | | | | | | | | |
| Pass/Fail | | | | | | | | | | | | |
| Notes: | | | | | | | | | | | | |

REMEMBER TO DRAW A SKETCH ON THE BACK SHOWING THE RAMP NUMBERING AND LAYOUT OF INTERSECTION

688Rc

Intersection: Urban Pike @ Social Security Bldg. (Lower end) / (Upper End) Ramp Inventory

(689R)


Date: 4-17-14

Inspector: T/S

| Ramp No. | Curb Height (in) Left | Transition length (ft) Left | Curb Height (in) Right | Transition Length (ft) Right | Ramp Width (ft) Min 4' | Ramp Cross Slope | Ramp Running Slope | Landing Area (P/F) | Landing Size ie. 5x5 | Warning Surface (P/F) | Median Crossing (P/F) | Overall (P/F) |
|-----------|-----------------------|-----------------------------|------------------------|------------------------------|------------------------|------------------|--------------------|--------------------|----------------------|-----------------------|-----------------------|---------------|
| 1 | | | | | | | | | | | | |
| Pass/Fail | | | | | | | | F | | F | N/A | F |
| Notes: | | | | | | | | | | | | |
| 2 | | | | | | | | | | | | |
| Pass/Fail | | | | | | | | F | | F | N/A | F |
| Notes: | | | | | | | | | | | | |
| 3 | | | | | | | | | | | | |
| Pass/Fail | | | | | | | | F | | F | N/A | F |
| Notes: | | | | | | | | | | | | |
| 4 | | | | | | | | | | | | |
| Pass/Fail | | | | | | | | F | | F | N/A | F |
| Notes: | | | | | | | | | | | | |
| | | | | | | | | | | | | |
| Pass/Fail | | | | | | | | | | | | |
| Notes: | | | | | | | | | | | | |
| | | | | | | | | | | | | |
| Pass/Fail | | | | | | | | | | | | |
| Notes: | | | | | | | | | | | | |

REMEMBER TO DRAW A SKETCH ON THE BACK SHOWING THE RAMP NUMBERING AND LAYOUT OF INTERSECTION

(689R)



Urban Pike

690R

Intersection: Bennett Creek Ave @ S.S. Entrance

Date: 9-17-14

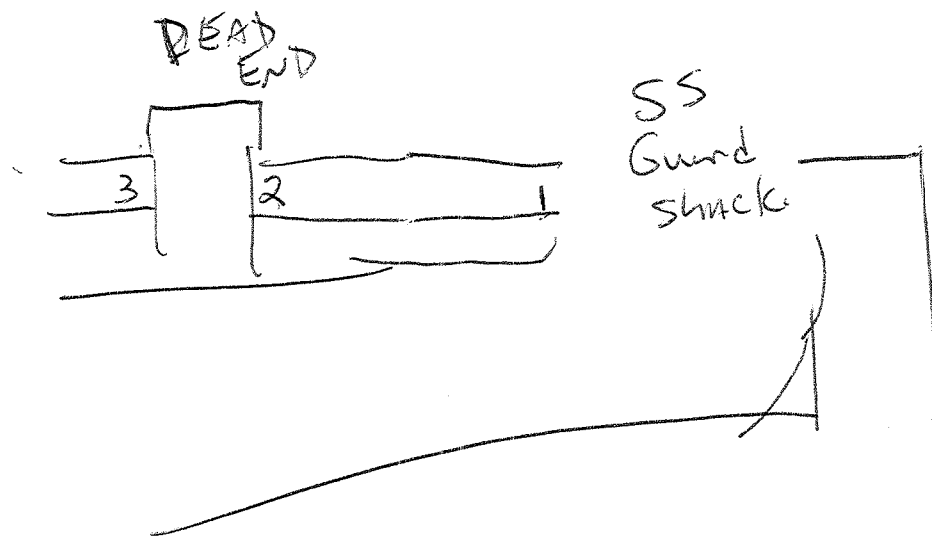
Ramp Inventory

Inspector: TJS

| Ramp No. | Curb Height (in) Left | Transition length (ft) Left | Curb Height (in) Right | Transition Length (ft) Right | Ramp Width (ft) Min 4' | Ramp Cross Slope | Ramp Running Slope | Landing Area (P/F) | Landing Size ie. 5x5 | Warning Surface (P/F) | Median Crossing (P/F) | Overall (P/F) |
|-----------|-----------------------|-----------------------------|------------------------|------------------------------|------------------------|------------------|--------------------|--------------------|----------------------|-----------------------|-----------------------|---------------|
| 1 | | | | | | | | | | | | |
| Pass/Fail | | | | | | | | F | | F | N/A | F |
| Notes: | | | | | | | | | | | | |
| 2 | | | | | | | | | | | | |
| Pass/Fail | | | | | | | | F | | F | N/A | F |
| Notes: | | | | | | | | | | | | |
| 3 | | | | | | | | | | | | |
| Pass/Fail | | | | | | | | F | | F | N/A | F |
| Notes: | | | | | | | | | | | | |
| | | | | | | | | | | | | |
| Pass/Fail | | | | | | | | | | | | |
| Notes: | | | | | | | | | | | | |
| | | | | | | | | | | | | |
| Pass/Fail | | | | | | | | | | | | |
| Notes: | | | | | | | | | | | | |
| | | | | | | | | | | | | |
| Pass/Fail | | | | | | | | | | | | |
| Notes: | | | | | | | | | | | | |

REMEMBER TO DRAW A SKETCH ON THE BACK SHOWING THE RAMP NUMBERING AND LAYOUT OF INTERSECTION

690R



Intersection: URBANA PIKE @ URBANA TERRACE Ramp Inventory

Date: 4/17/14

Inspector: TJS/w

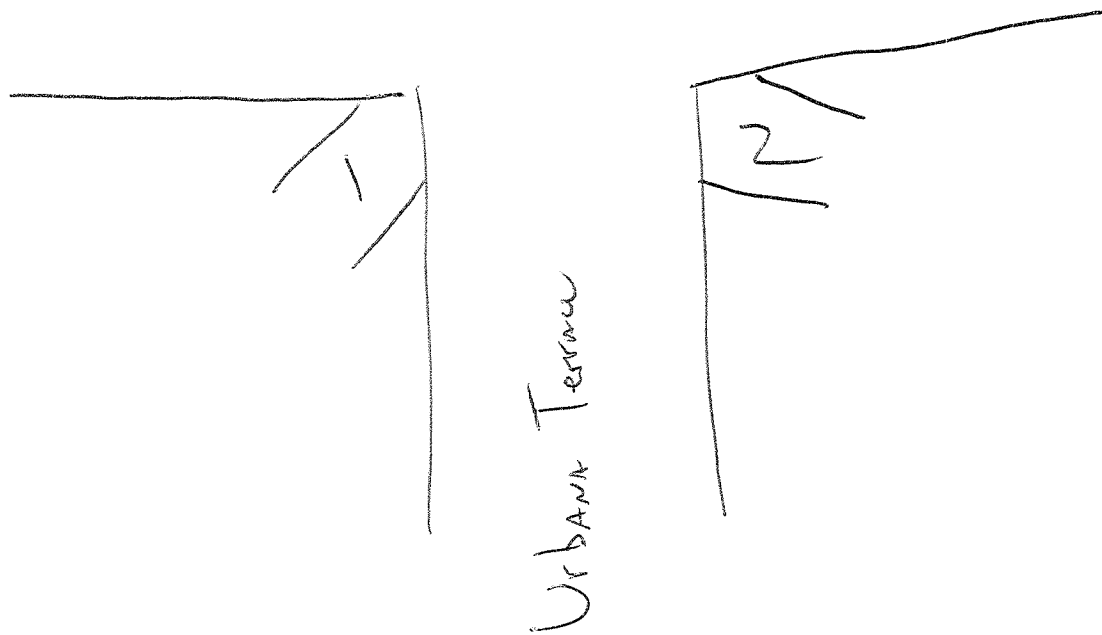
691R

| Ramp No. | Curb Height (in) Left | Transition length (ft) Left | Curb Height (in) Right | Transition Length (ft) Right | Ramp Width (ft) Min 4' | Ramp Cross Slope | Ramp Running Slope | Landing Area (P/F) | Landing Size ie. 5x5 | Warning Surface (P/F) | Median Crossing (P/F) | Overall (P/F) |
|-----------|--------------------------|-----------------------------------|---------------------------|------------------------------------|---------------------------|------------------------|--------------------------|--------------------------|-------------------------|-----------------------------|-----------------------------|------------------|
| 1 | | | | | | | | | | | | |
| Pass/Fail | | | | | | | | F | | P | N/A | F |
| Notes: | | | | | | | | | | | | |
| 2 | | | | | | | | | | | | |
| Pass/Fail | | | | | | | | F | | P | N/A | F |
| Notes: | | | | | | | | | | | | |
| | | | | | | | | | | | | |
| Pass/Fail | | | | | | | | | | | | |
| Notes: | | | | | | | | | | | | |
| | | | | | | | | | | | | |
| Pass/Fail | | | | | | | | | | | | |
| Notes: | | | | | | | | | | | | |
| | | | | | | | | | | | | |
| Pass/Fail | | | | | | | | | | | | |
| Notes: | | | | | | | | | | | | |
| | | | | | | | | | | | | |
| Pass/Fail | | | | | | | | | | | | |
| Notes: | | | | | | | | | | | | |

REMEMBER TO DRAW A SKETCH ON THE BACK SHOWING THE RAMP NUMBERING AND LAYOUT OF INTERSECTION

691R

Urbana Pike



Ramp Inventory

Ramp/Future

(692R)

Intersection: URBANA Ter

Date: 4-17-14 Thurs.

Inspector: T. W. W.

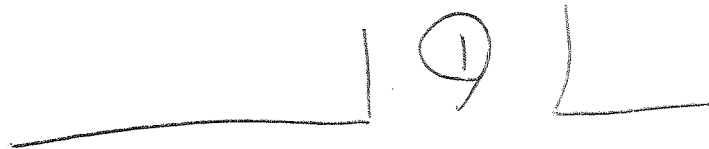
| Ramp No. | Curb Height (in) Left | Transition length (ft) Left | Curb Height (in) Right | Transition Length (ft) Right | Ramp Width (ft) Min 4' | Ramp Cross Slope | Ramp Running Slope | Landing Area (P/F) | Landing Size ie. 5x5 | Warning Surface (P/F) | Median Crossing (P/F) | Overall (P/F) |
|-----------|-----------------------|-----------------------------|------------------------|------------------------------|------------------------|------------------|--------------------|--------------------|----------------------|-----------------------|-----------------------|---------------|
| 1 | | | | | | | | | NO | | | |
| Pass/Fail | | | | | | | | F | | F | N/A | F |
| Notes: | | | | | | | | | | | | |
| | | | | | | | | | | | | |
| Pass/Fail | | | | | | | | | | | | |
| Notes: | | | | | | | | | | | | |
| | | | | | | | | | | | | |
| Pass/Fail | | | | | | | | | | | | |
| Notes: | | | | | | | | | | | | |
| | | | | | | | | | | | | |
| Pass/Fail | | | | | | | | | | | | |
| Notes: | | | | | | | | | | | | |
| | | | | | | | | | | | | |
| Pass/Fail | | | | | | | | | | | | |
| Notes: | | | | | | | | | | | | |
| | | | | | | | | | | | | |
| Pass/Fail | | | | | | | | | | | | |
| Notes: | | | | | | | | | | | | |

REMEMBER TO DRAW A SKETCH ON THE BACK SHOWING THE RAMP NUMBERING AND LAYOUT OF INTERSECTION

(692R)

Left

Ramp only future



Urban Tarr.



693R

Ramp Inventory

Intersection: Urbana Terr @ Bennett Creek DR


Date: 4-17-14

Inspector: T.W

| Ramp No. | Curb Height (in) Left | Transition length (ft) Left | Curb Height (in) Right | Transition Length (ft) Right | Ramp Width (ft) Min 4' | Ramp Cross Slope | Ramp Running Slope | Landing Area (P/F) | Landing Size ie. 5x5 | Warning Surface (P/F) | Median Crossing (P/F) | Overall (P/F) |
|-----------|--------------------------|-----------------------------------|---------------------------|------------------------------------|---------------------------|------------------------|--------------------------|--------------------------|-------------------------|-----------------------------|-----------------------------|------------------|
| 1 | | | | | | | | | | | | |
| Pass/Fail | | | | | | | | F | | P | N/A | F |
| Notes: | | | | | | | | | | | | |
| 2 | | | | | | | | | | | | |
| Pass/Fail | | | | | | | | F | | P | N/A | F |
| Notes: | | | | | | | | | | | | |
| | | | | | | | | | | | | |
| Pass/Fail | | | | | | | | | | | | |
| Notes: | | | | | | | | | | | | |
| | | | | | | | | | | | | |
| Pass/Fail | | | | | | | | | | | | |
| Notes: | | | | | | | | | | | | |
| | | | | | | | | | | | | |
| Pass/Fail | | | | | | | | | | | | |
| Notes: | | | | | | | | | | | | |
| | | | | | | | | | | | | |
| Pass/Fail | | | | | | | | | | | | |
| Notes: | | | | | | | | | | | | |

REMEMBER TO DRAW A SKETCH ON THE BACK SHOWING THE RAMP NUMBERING AND LAYOUT OF INTERSECTION

693R



Bennett Creek
Dr.



Urbana Terr

694R

Ramp Inventory

Intersection:

Bennett Creek Dr @ Bennett Creek Dr

Date:

4-17-14

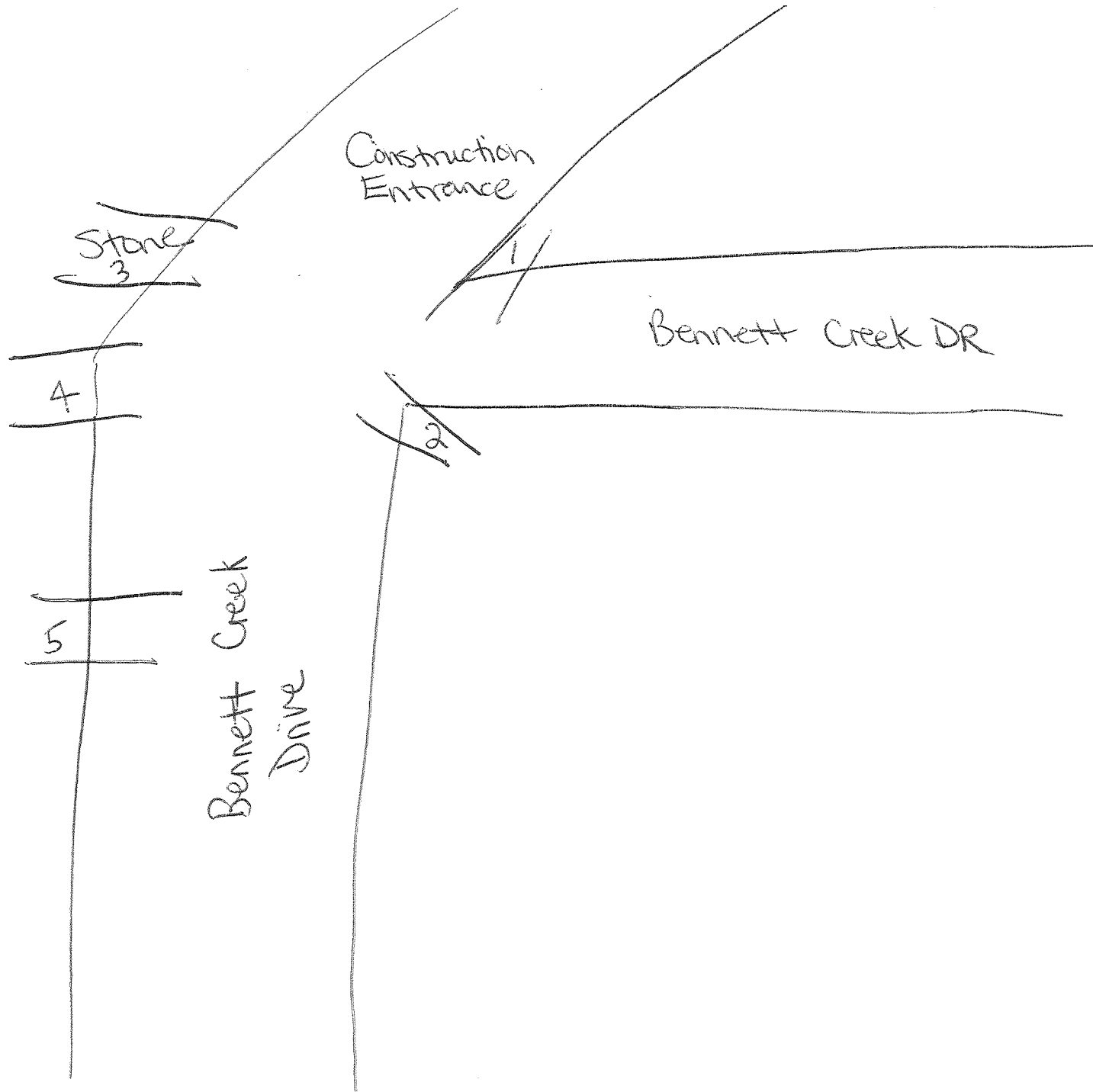
Inspector:

T.W

| Ramp No. | Curb Height (in) Left | Transition length (ft) Left | Curb Height (in) Right | Transition Length (ft) Right | Ramp Width (ft) Min 4' | Ramp Cross Slope | Ramp Running Slope | Landing Area (P/F) | Landing Size ie. 5x5 | Warning Surface (P/F) | Median Crossing (P/F) | Overall (P/F) |
|-----------|--------------------------|-----------------------------------|---------------------------|------------------------------------|---------------------------|------------------------|--------------------------|--------------------------|-------------------------|-----------------------------|-----------------------------|------------------|
| 1 | | | | | | | | | | | | |
| Pass/Fail | | | | | | | | F | | P | N/A | F |
| Notes: | | | | | | | | | | | | |
| 2 | | | | | | | | | | | | |
| Pass/Fail | | | | | | | | F | | P | N/A | F |
| Notes: | | | | | | | | | | | | |
| 3 | | | | | | | | | | | | |
| Pass/Fail | | | | | | | | F | | F | N/A | F |
| Notes: | | | | | | | | | | | | |
| 4 | | | | | | | | | | | | |
| Pass/Fail | | | | | | | | F | | F | N/A | F |
| Notes: | | | | | | | | | | | | |
| 5 | | | | | | | | | | | | |
| Pass/Fail | | | | | | | | F | | F | N/A | F |
| Notes: | | | | | | | | | | | | |
| | | | | | | | | | | | | |
| Pass/Fail | | | | | | | | | | | | |
| Notes: | | | | | | | | | | | | |

REMEMBER TO DRAW A SKETCH ON THE BACK SHOWING THE RAMP NUMBERING AND LAYOUT OF INTERSECTION

694R



Ramp Inventory

Intersection:

Bennett Creek Blvd. @ Bennett Creek Dr

Date:

4-17-14

Inspector:

T.W

695R

| Ramp No. | Curb Height (in) Left | Transition length (ft) Left | Curb Height (in) Right | Transition Length (ft) Right | Ramp Width (ft) Min 4' | Ramp Cross Slope | Ramp Running Slope | Landing Area (P/F) | Landing Size ie. 5x5 | Warning Surface (P/F) | Median Crossing (P/F) | Overall (P/F) |
|-----------|-----------------------|-----------------------------|------------------------|------------------------------|------------------------|------------------|--------------------|--------------------|----------------------|-----------------------|-----------------------|---------------|
| 1 | | | | | | | | | | | | |
| Pass/Fail | | | | | | | | F | | P | N/A | F |
| Notes: | | | | | | | | | | | | |
| 2 | | | | | | | | | | | | |
| Pass/Fail | | | | | | | | F | | P | N/A | F |
| Notes: | | | | | | | | | | | | |
| 3 | | | | | | | | | | | | |
| Pass/Fail | | | | | | | | F | | P | N/A | F |
| Notes: | | | | | | | | | | | | |
| 4 | | | | | | | | | | | | |
| Pass/Fail | | | | | | | | F | | P | N/A | F |
| Notes: | | | | | | | | | | | | |
| | | | | | | | | | | | | |
| Pass/Fail | | | | | | | | | | | | |
| Notes: | | | | | | | | | | | | |
| | | | | | | | | | | | | |
| Pass/Fail | | | | | | | | | | | | |
| Notes: | | | | | | | | | | | | |

REMEMBER TO DRAW A SKETCH ON THE BACK SHOWING THE RAMP NUMBERING AND LAYOUT OF INTERSECTION

695R

Construction
Entrance

4

11

Bennett Creek Blvd.

3

Bennett Creek Dr.

2

Ramp Inventory

Intersection: Bennett Creek Blvd.

Date: 4-17-14

Inspector: T.W.

696R

| Ramp No. | Curb Height (in) Left | Transition length (ft) Left | Curb Height (in) Right | Transition Length (ft) Right | Ramp Width (ft) Min 4' | Ramp Cross Slope | Ramp Running Slope | Landing Area (P/F) | Landing Size ie. 5x5 | Warning Surface (P/F) | Median Crossing (P/F) | Overall (P/F) |
|-----------|-----------------------|-----------------------------|------------------------|------------------------------|------------------------|------------------|--------------------|--------------------|----------------------|-----------------------|-----------------------|---------------|
| 1 | | | | | | | | | | | | |
| Pass/Fail | | | | | | | | F | | F | F | F |
| Notes: | | | | | | | | | | | | |
| 2 | | | | | | | | | | | | |
| Pass/Fail | | | | | | | | F | | F | F | F |
| Notes: | | | | | | | | | | | | |
| | | | | | | | | | | | | |
| Pass/Fail | | | | | | | | | | | | |
| Notes: | | | | | | | | | | | | |
| | | | | | | | | | | | | |
| Pass/Fail | | | | | | | | | | | | |
| Notes: | | | | | | | | | | | | |
| | | | | | | | | | | | | |
| Pass/Fail | | | | | | | | | | | | |
| Notes: | | | | | | | | | | | | |
| | | | | | | | | | | | | |
| Pass/Fail | | | | | | | | | | | | |
| Notes: | | | | | | | | | | | | |

REMEMBER TO DRAW A SKETCH ON THE BACK SHOWING THE RAMP NUMBERING AND LAYOUT OF INTERSECTION

696R

Rte. 80

Bennett Creek Blvd.

open
field

697R

Ramp Inventory

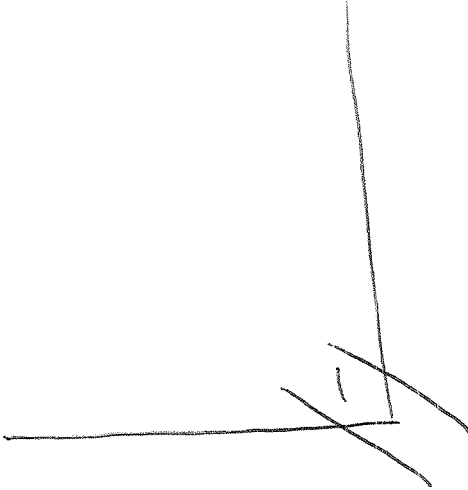
Intersection: Bennett Creek Blvd.
Date: 4-17-14

Inspector: T.W

| Ramp No. | Curb Height (in) Left | Transition length (ft) Left | Curb Height (in) Right | Transition Length (ft) Right | Ramp Width (ft) Min 4' | Ramp Cross Slope | Ramp Running Slope | Landing Area (P/F) | Landing Size ie. 5x5 | Warning Surface (P/F) | Median Crossing (P/F) | Overall (P/F) |
|-----------|-----------------------|-----------------------------|------------------------|------------------------------|------------------------|------------------|--------------------|--------------------|----------------------|-----------------------|-----------------------|---------------|
| 1 | | | | | | | | | | | | |
| Pass/Fail | | | | | | | | F | | F | F | F |
| Notes: | | | | | | | | | | | | |
| | | | | | | | | | | | | |
| Pass/Fail | | | | | | | | | | | | |
| Notes: | | | | | | | | | | | | |
| | | | | | | | | | | | | |
| Pass/Fail | | | | | | | | | | | | |
| Notes: | | | | | | | | | | | | |
| | | | | | | | | | | | | |
| Pass/Fail | | | | | | | | | | | | |
| Notes: | | | | | | | | | | | | |
| | | | | | | | | | | | | |
| Pass/Fail | | | | | | | | | | | | |
| Notes: | | | | | | | | | | | | |
| | | | | | | | | | | | | |
| Pass/Fail | | | | | | | | | | | | |
| Notes: | | | | | | | | | | | | |

REMEMBER TO DRAW A SKETCH ON THE BACK SHOWING THE RAMP NUMBERING AND LAYOUT OF INTERSECTION

697R



Sea
containers



Bennett Creek Blvd.



1 of 2
698Ra

Ramp Inventory

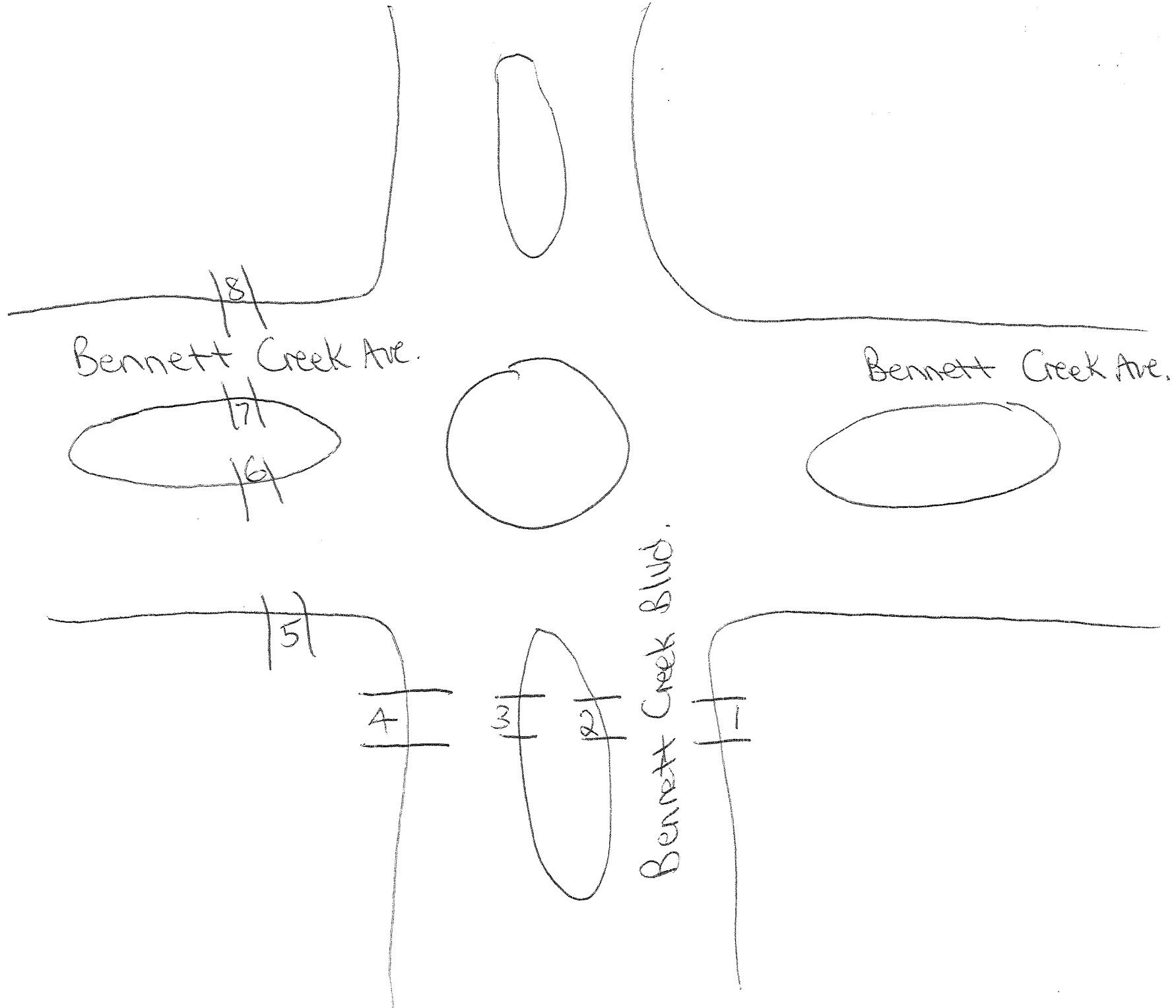
Intersection: Bennett Creek Blvd. @ Bennett Ave.
Date: 4-17-14

Inspector: T. W. W.

| Ramp No. | Curb Height (in) Left | Transition length (ft) Left | Curb Height (in) Right | Transition Length (ft) Right | Ramp Width (ft) Min 4' | Ramp Cross Slope | Ramp Running Slope | Landing Area (P/F) | Landing Size ie. 5x5 | Warning Surface (P/F) | Median Crossing (P/F) | Overall (P/F) |
|-----------|-----------------------|-----------------------------|------------------------|------------------------------|------------------------|------------------|--------------------|--------------------|----------------------|-----------------------|-----------------------|---------------|
| 1 | | | | | | | | | | | | |
| Pass/Fail | | | | | | | | F | | F | N/A | F |
| Notes: | | | | | | | | | | | | |
| 2 | | | | | | | | | | | | |
| Pass/Fail | | | | | | | | F | | F | F | F |
| Notes: | | | | | | | | | | | | |
| 3 | | | | | | | | | | | | |
| Pass/Fail | | | | | | | | F | | F | F | F |
| Notes: | | | | | | | | | | | | |
| 4 | | | | | | | | | | | | |
| Pass/Fail | | | | | | | | F | | F | N/A | F |
| Notes: | | | | | | | | | | | | |
| 5 | | | | | | | | | | | | |
| Pass/Fail | | | | | | | | F | | F | N/A | F |
| Notes: | | | | | | | | | | | | |
| 6 | | | | | | | | | | | | |
| Pass/Fail | | | | | | | | F | | F | F | F |
| Notes: | | | | | | | | | | | | |

REMEMBER TO DRAW A SKETCH ON THE BACK SHOWING THE RAMP NUMBERING AND LAYOUT OF INTERSECTION

698Ra



Ramp Inventory

Intersection:

Bennett Creek Blvd. @ Bennett Ave.

Date:

4-17-14

Inspector:

T. W. W.

| Ramp No. | Curb Height (in) Left | Transition length (ft) Left | Curb Height (in) Right | Transition Length (ft) Right | Ramp Width (ft) Min 4' | Ramp Cross Slope | Ramp Running Slope | Landing Area (P/F) | Landing Size ie. 5x5 | Warning Surface (P/F) | Median Crossing (P/F) | Overall (P/F) |
|-----------|-----------------------|-----------------------------|------------------------|------------------------------|------------------------|------------------|--------------------|--------------------|----------------------|-----------------------|-----------------------|---------------|
| 7 | | | | | | | | | | | | |
| Pass/Fail | | | | | | | | F | | F | F | F |
| Notes: | | | | | | | | | | | | |
| 8 | | | | | | | | | | | | |
| Pass/Fail | | | | | | | | F | | F | N/A | F |
| Notes: | | | | | | | | | | | | |
| | | | | | | | | | | | | |
| Pass/Fail | | | | | | | | | | | | |
| Notes: | | | | | | | | | | | | |
| | | | | | | | | | | | | |
| Pass/Fail | | | | | | | | | | | | |
| Notes: | | | | | | | | | | | | |
| | | | | | | | | | | | | |
| Pass/Fail | | | | | | | | | | | | |
| Notes: | | | | | | | | | | | | |
| | | | | | | | | | | | | |
| Pass/Fail | | | | | | | | | | | | |
| Notes: | | | | | | | | | | | | |

REMEMBER TO DRAW A SKETCH ON THE BACK SHOWING THE RAMP NUMBERING AND LAYOUT OF INTERSECTION

698Rb

Ramp Inventory

Intersection: Bennett Creek Blvd. @ Urbana Terr.

Date: 4-17-14

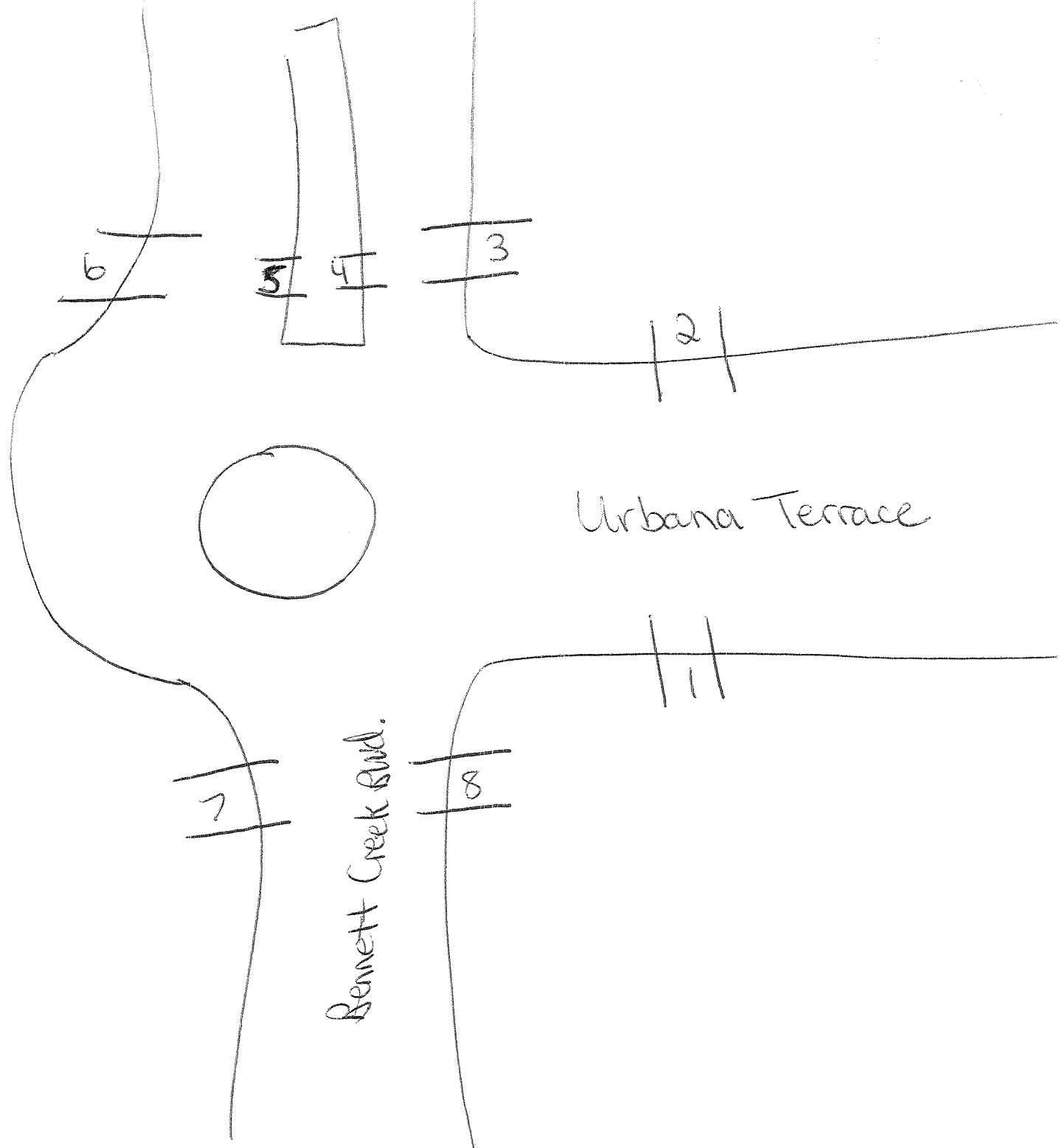
Inspector: T.W

699R

| Ramp No. | Curb Height (in) Left | Transition length (ft) Left | Curb Height (in) Right | Transition Length (ft) Right | Ramp Width (ft) Min 4' | Ramp Cross Slope | Ramp Running Slope | Landing Area (P/F) | Landing Size ie. 5x5 | Warning Surface (P/F) | Median Crossing (P/F) | Overall (P/F) |
|-----------|-----------------------|-----------------------------|------------------------|------------------------------|------------------------|------------------|--------------------|--------------------|----------------------|-----------------------|-----------------------|---------------|
| 1 | | | | | | | | | | | | |
| Pass/Fail | | | | | | | | F | | P | N/A | F |
| Notes: | | | | | | | | | | | | |
| 2 | | | | | | | | | | | | |
| Pass/Fail | | | | | | | | F | | P | N/A | F |
| Notes: | | | | | | | | | | | | |
| 3 | | | | | | | | | | | | |
| Pass/Fail | | | | | | | | F | | P | N/A | F |
| Notes: | | | | | | | | | | | | |
| 4 | | | | | | | | | | | | |
| Pass/Fail | | | | | | | | F | | P | P | F |
| Notes: | | | | | | | | | | | | |
| 5 | | | | | | | | | | | | |
| Pass/Fail | | | | | | | | F | | P | P | F |
| Notes: | | | | | | | | | | | | |
| 6 | | | | | | | | | | | | |
| Pass/Fail | | | | | | | | F | | P | N/A | F |
| Notes: | | | | | | | | | | | | |

REMEMBER TO DRAW A SKETCH ON THE BACK SHOWING THE RAMP NUMBERING AND LAYOUT OF INTERSECTION

699Ra



Urbana Terrace

Bennett Creek Blvd.

P 2022

699RB

Ramp Inventory

Intersection:

Bennett Creek Blvd. @ Urbana Terr.

Date:

4-17-14

Inspector:

Tiw

| Ramp No. | Curb Height (in) Left | Transition length (ft) Left | Curb Height (in) Right | Transition Length (ft) Right | Ramp Width (ft) Min 4' | Ramp Cross Slope | Ramp Running Slope | Landing Area (P/F) | Landing Size ie. 5x5 | Warning Surface (P/F) | Median Crossing (P/F) | Overall (P/F) |
|-----------|--------------------------|-----------------------------------|---------------------------|------------------------------------|---------------------------|------------------------|--------------------------|--------------------------|-------------------------|-----------------------------|-----------------------------|------------------|
| 7 | | | | | | | | | | | | |
| Pass/Fail | | | | | | | | F | | P | N/A | F |
| Notes: | | | | | | | | | | | | |
| 8 | | | | | | | | | | | | |
| Pass/Fail | | | | | | | | F | | P | N/A | F |
| Notes: | | | | | | | | | | | | |
| | | | | | | | | | | | | |
| Pass/Fail | | | | | | | | | | | | |
| Notes: | | | | | | | | | | | | |
| | | | | | | | | | | | | |
| Pass/Fail | | | | | | | | | | | | |
| Notes: | | | | | | | | | | | | |
| | | | | | | | | | | | | |
| Pass/Fail | | | | | | | | | | | | |
| Notes: | | | | | | | | | | | | |
| | | | | | | | | | | | | |
| Pass/Fail | | | | | | | | | | | | |
| Notes: | | | | | | | | | | | | |

REMEMBER TO DRAW A SKETCH ON THE BACK SHOWING THE RAMP NUMBERING AND LAYOUT OF INTERSECTION

699RB

700R

Ramp Inventory

Intersection: Minor Dr @ Turf Ct

Date: 4-18-14

Inspector: BF

| Ramp No. | Curb Height (in) Left | Transition length (ft) Left | Curb Height (in) Right | Transition Length (ft) Right | Ramp Width (ft) Min 4' | Ramp Cross Slope | Ramp Running Slope | Landing Area (P/F) | Landing Size ie. 5x5 | Warning Surface (P/F) | Median Crossing (P/F) | Overall (P/F) |
|-----------|--------------------------|-----------------------------------|---------------------------|------------------------------------|---------------------------|------------------------|--------------------------|--------------------------|-------------------------|-----------------------------|-----------------------------|------------------|
| 1 | | | | | | | | | | | | |
| Pass/Fail | | | | | | | | | | F | | F |
| Notes: | | | | | | | | | | | | |
| 2 | | | | | | | | | | | | |
| Pass/Fail | | | | | | | | | | F | | F |
| Notes: | | | | | | | | | | | | |
| | | | | | | | | | | | | |
| Pass/Fail | | | | | | | | | | | | |
| Notes: | | | | | | | | | | | | |
| | | | | | | | | | | | | |
| Pass/Fail | | | | | | | | | | | | |
| Notes: | | | | | | | | | | | | |
| | | | | | | | | | | | | |
| Pass/Fail | | | | | | | | | | | | |
| Notes: | | | | | | | | | | | | |
| | | | | | | | | | | | | |
| Pass/Fail | | | | | | | | | | | | |
| Notes: | | | | | | | | | | | | |

REMEMBER TO DRAW A SKETCH ON THE BACK SHOWING THE RAMP NUMBERING AND LAYOUT OF INTERSECTION

700R




Maner Dr S



1

Turf CT



2

2012

Ramp Inventory

Intersection: Maheo Dr @ Tennis Ct

Date: 4-18-14


Inspector: BF

| Ramp No. | Curb Height (in) Left | Transition length (ft) Left | Curb Height (in) Right | Transition Length (ft) Right | Ramp Width (ft) Min 4' | Ramp Cross Slope | Ramp Running Slope | Landing Area (P/F) | Landing Size ie. 5x5 | Warning Surface (P/F) | Median Crossing (P/F) | Overall (P/F) |
|-----------|--------------------------|-----------------------------------|---------------------------|------------------------------------|---------------------------|------------------------|--------------------------|--------------------------|-------------------------|-----------------------------|-----------------------------|------------------|
| 1 | | | | | | | | | | | | |
| Pass/Fail | | | | | | | | | | F | | F |
| Notes: | | | | | | | | | | | | |
| 2 | | | | | | | | | | | | |
| Pass/Fail | | | | | | | | | | F | | F |
| Notes: | | | | | | | | | | | | |
| | | | | | | | | | | | | |
| Pass/Fail | | | | | | | | | | | | |
| Notes: | | | | | | | | | | | | |
| | | | | | | | | | | | | |
| Pass/Fail | | | | | | | | | | | | |
| Notes: | | | | | | | | | | | | |
| | | | | | | | | | | | | |
| Pass/Fail | | | | | | | | | | | | |
| Notes: | | | | | | | | | | | | |
| | | | | | | | | | | | | |
| Pass/Fail | | | | | | | | | | | | |
| Notes: | | | | | | | | | | | | |
| | | | | | | | | | | | | |
| Pass/Fail | | | | | | | | | | | | |
| Notes: | | | | | | | | | | | | |


REMEMBER TO DRAW A SKETCH ON THE BACK SHOWING THE RAMP NUMBERING AND LAYOUT OF INTERSECTION

2012

Maver Dr S



Tennis CTs



Ramp Inventory

702R

Intersection: Menor Dr S @ Towns CT #2 C.N.

Date: _____

Inspector: _____

| Ramp No. | Curb Height (in) Left | Transition length (ft) Left | Curb Height (in) Right | Transition Length (ft) Right | Ramp Width (ft) Min 4' | Ramp Cross Slope | Ramp Running Slope | Landing Area (P/F) | Landing Size ie. 5x5 | Warning Surface (P/F) | Median Crossing (P/F) | Overall (P/F) |
|-----------|-----------------------|-----------------------------|------------------------|------------------------------|------------------------|------------------|--------------------|--------------------|----------------------|-----------------------|-----------------------|---------------|
| 1 | | | | | | | | | | | | |
| Pass/Fail | | | | | | | | | | F | | F |
| Notes: | | | | | | | | | | | | |
| 2 | | | | | | | | | | | | |
| Pass/Fail | | | | | | | | | | F | | F |
| Notes: | | | | | | | | | | | | |
| | | | | | | | | | | | | |
| Pass/Fail | | | | | | | | | | | | |
| Notes: | | | | | | | | | | | | |
| | | | | | | | | | | | | |
| Pass/Fail | | | | | | | | | | | | |
| Notes: | | | | | | | | | | | | |
| | | | | | | | | | | | | |
| Pass/Fail | | | | | | | | | | | | |
| Notes: | | | | | | | | | | | | |
| | | | | | | | | | | | | |
| Pass/Fail | | | | | | | | | | | | |
| Notes: | | | | | | | | | | | | |

REMEMBER TO DRAW A SKETCH ON THE BACK SHOWING THE RAMP NUMBERING AND LAYOUT OF INTERSECTION

702R

Wahner Dr. S

1

Tennis ct ENT 2

2

Ramp Inventory

Intersection: Lower Jeff @ Manor Dr S

Date: 4-18-14



Inspector: BF

703R


| Ramp No. | Curb Height (in) Left | Transition length (ft) Left | Curb Height (in) Right | Transition Length (ft) Right | Ramp Width (ft) Min 4' | Ramp Cross Slope | Ramp Running Slope | Landing Area (P/F) | Landing Size ie. 5x5 | Warning Surface (P/F) | Median Crossing (P/F) | Overall (P/F) |
|-----------|--------------------------|-----------------------------------|---------------------------|------------------------------------|---------------------------|------------------------|--------------------------|--------------------------|-------------------------|-----------------------------|-----------------------------|------------------|
| 1 | | | | | | | | | | | | |
| Pass/Fail | | | | | | | | | | F | | F |
| Notes: | | | | | | | | | | | | |
| 2 | | | | | | | | | | | | |
| Pass/Fail | | | | | | | | | | F | | F |
| Notes: | | | | | | | | | | | | |
| | | | | | | | | | | | | |
| Pass/Fail | | | | | | | | | | | | |
| Notes: | | | | | | | | | | | | |
| | | | | | | | | | | | | |
| Pass/Fail | | | | | | | | | | | | |
| Notes: | | | | | | | | | | | | |
| | | | | | | | | | | | | |
| Pass/Fail | | | | | | | | | | | | |
| Notes: | | | | | | | | | | | | |
| | | | | | | | | | | | | |
| Pass/Fail | | | | | | | | | | | | |
| Notes: | | | | | | | | | | | | |

REMEMBER TO DRAW A SKETCH ON THE BACK SHOWING THE RAMP NUMBERING AND LAYOUT OF INTERSECTION


703R



Loma-Test



Maer Dr S



Intersection:

Fountain Rock Rd. @ Creek Walk Drive

Date:

4-18-14

Inspector:

T/S

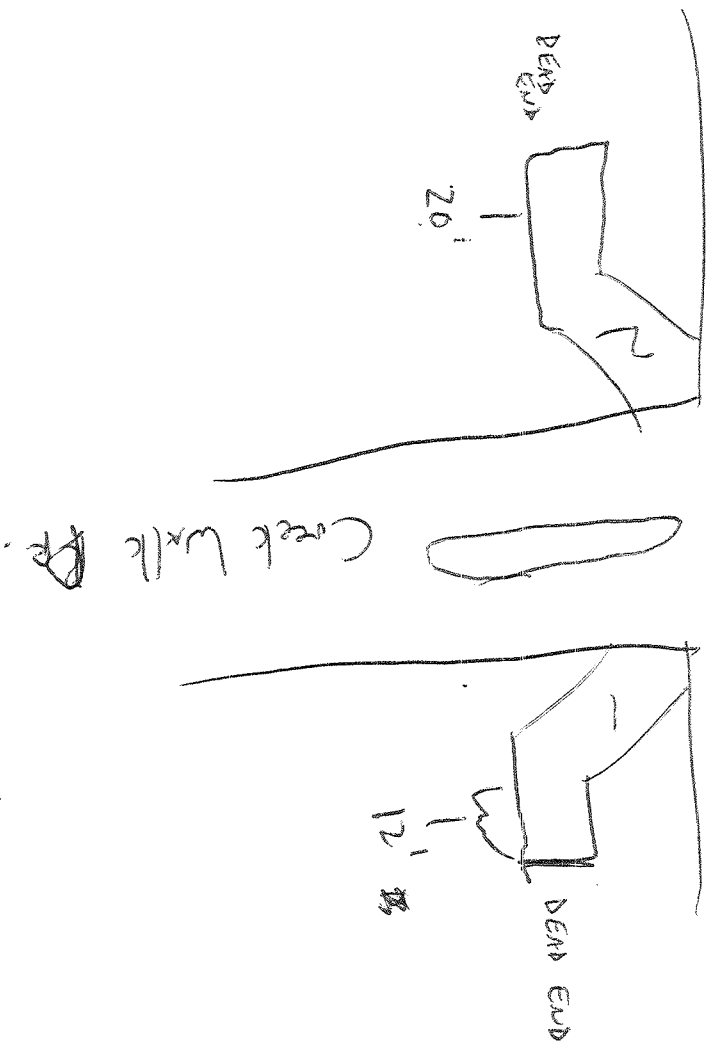
704R

| Ramp No. | Curb Height (in) Left | Transition length (ft) Left | Curb Height (in) Right | Transition Length (ft) Right | Ramp Width (ft) Min 4' | Ramp Cross Slope | Ramp Running Slope | Landing Area (P/F) | Landing Size ie. 5x5 | Warning Surface (P/F) | Median Crossing (P/F) | Overall (P/F) |
|-----------|--------------------------|-----------------------------------|---------------------------|------------------------------------|---------------------------|------------------------|--------------------------|--------------------------|-------------------------|-----------------------------|-----------------------------|------------------|
| Pass/Fail | | | | | | | | F | | F | N/A | F |
| Notes: | | | | | | | | | | | | |
| Pass/Fail | | | | | | | | F | | F | N/A | F |
| Notes: | | | | | | | | | | | | |
| Pass/Fail | | | | | | | | | | | | |
| Notes: | | | | | | | | | | | | |
| Pass/Fail | | | | | | | | | | | | |
| Notes: | | | | | | | | | | | | |
| Pass/Fail | | | | | | | | | | | | |
| Notes: | | | | | | | | | | | | |
| Pass/Fail | | | | | | | | | | | | |
| Notes: | | | | | | | | | | | | |
| Pass/Fail | | | | | | | | | | | | |
| Notes: | | | | | | | | | | | | |

REMEMBER TO DRAW A SKETCH ON THE BACK SHOWING THE RAMP NUMBERING AND LAYOUT OF INTERSECTION

704R

Fountain Rock Rd



705R

Ramp Inventory

Intersection:

Discovery Blvd / Strauther Rd

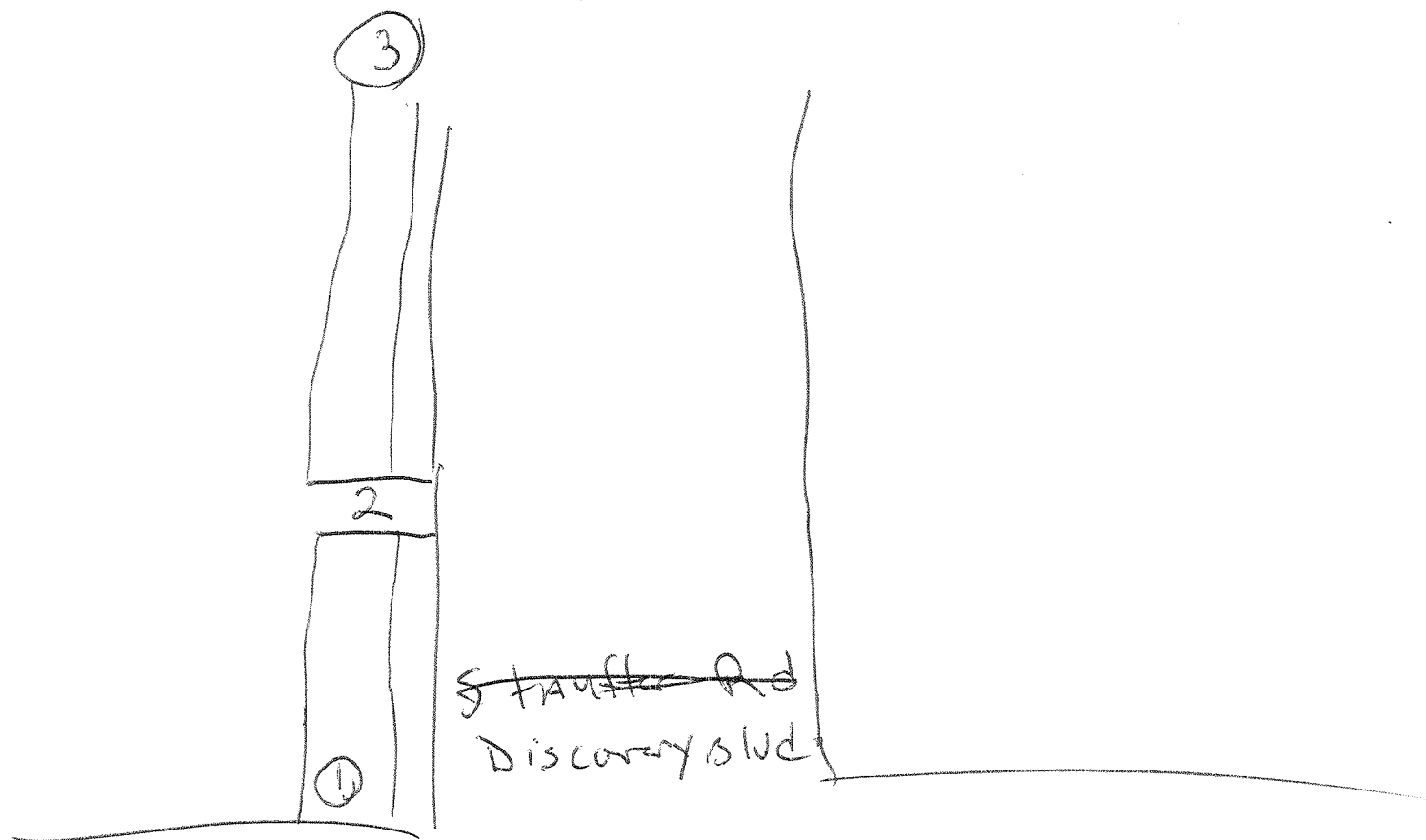
Date:

Inspector:

| Ramp No. | Curb Height (in) Left | Transition length (ft) Left | Curb Height (in) Right | Transition Length (ft) Right | Ramp Width (ft) Min 4' | Ramp Cross Slope | Ramp Running Slope | Landing Area (P/F) | Landing Size ie. 5x5 | Warning Surface (P/F) | Median Crossing (P/F) | Overall (P/F) |
|-----------|-----------------------|-----------------------------|------------------------|------------------------------|------------------------|------------------|--------------------|--------------------|----------------------|-----------------------|-----------------------|---------------|
| 1 | | | | | | | | | NO | | | |
| Pass/Fail | | | | | | | | F | | F | N/A | F |
| Notes: | | | | | | | | | | | | |
| 2 | | | | | | | | | NO | | | |
| Pass/Fail | | | | | | | | F | | F | N/A | F |
| Notes: | | | | | | | | | | | | |
| 3 | | | | | | | | | NO | | | |
| Pass/Fail | | | | | | | | F | | F | N/A | F |
| Notes: | | | | | | | | | | | | |
| | | | | | | | | | | | | |
| Pass/Fail | | | | | | | | | | | | |
| Notes: | | | | | | | | | | | | |
| | | | | | | | | | | | | |
| Pass/Fail | | | | | | | | | | | | |
| Notes: | | | | | | | | | | | | |
| | | | | | | | | | | | | |
| Pass/Fail | | | | | | | | | | | | |
| Notes: | | | | | | | | | | | | |

REMEMBER TO DRAW A SKETCH ON THE BACK SHOWING THE RAMP NUMBERING AND LAYOUT OF INTERSECTION

705R



Stauffer Road

Ramp Inventory

Intersection:

Date:

Inspector:

706R

| Ramp No. | Curb Height (in) Left | Transition length (ft) Left | Curb Height (in) Right | Transition Length (ft) Right | Ramp Width (ft) Min 4' | Ramp Cross Slope | Ramp Running Slope | Landing Area (P/F) | Landing Size ie. 5x5 | Warning Surface (P/F) | Median Crossing (P/F) | Overall (P/F) |
|-----------|-----------------------|-----------------------------|------------------------|------------------------------|------------------------|------------------|--------------------|--------------------|----------------------|-----------------------|-----------------------|---------------|
| 1 | | | | | | | | | NO | | | |
| Pass/Fail | | | | | | | | F | | F | N/A | F |
| Notes: | | | | | | | | | | | | |
| 2 | | | | | | | | | NO | | | |
| Pass/Fail | | | | | | | | F | | F | N/A | F |
| Notes: | | | | | | | | | | | | |
| 3 | | | | | | 2.2 | 12.1 | | NO | | | |
| Pass/Fail | | | | | | | | F | | F | N/A | F |
| Notes: | | | | | | | | | | | | |
| | | | | | | | | | | | | |
| Pass/Fail | | | | | | | | | | | | |
| Notes: | | | | | | | | | | | | |
| | | | | | | | | | | | | |
| Pass/Fail | | | | | | | | | | | | |
| Notes: | | | | | | | | | | | | |
| | | | | | | | | | | | | |
| Pass/Fail | | | | | | | | | | | | |
| Notes: | | | | | | | | | | | | |

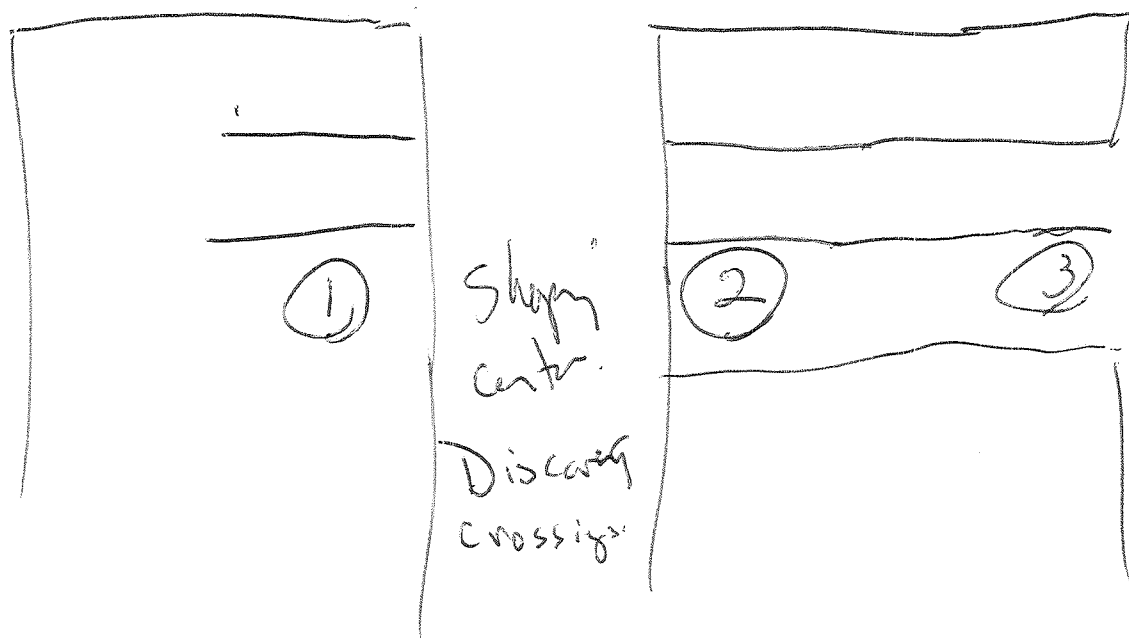
REMEMBER TO DRAW A SKETCH ON THE BACK SHOWING THE RAMP NUMBERING AND LAYOUT OF INTERSECTION

706R

(194



194



Intersection: Liberty East Run @ Liberty East Terrace

Ramp Inventory

Date: 4-21-14

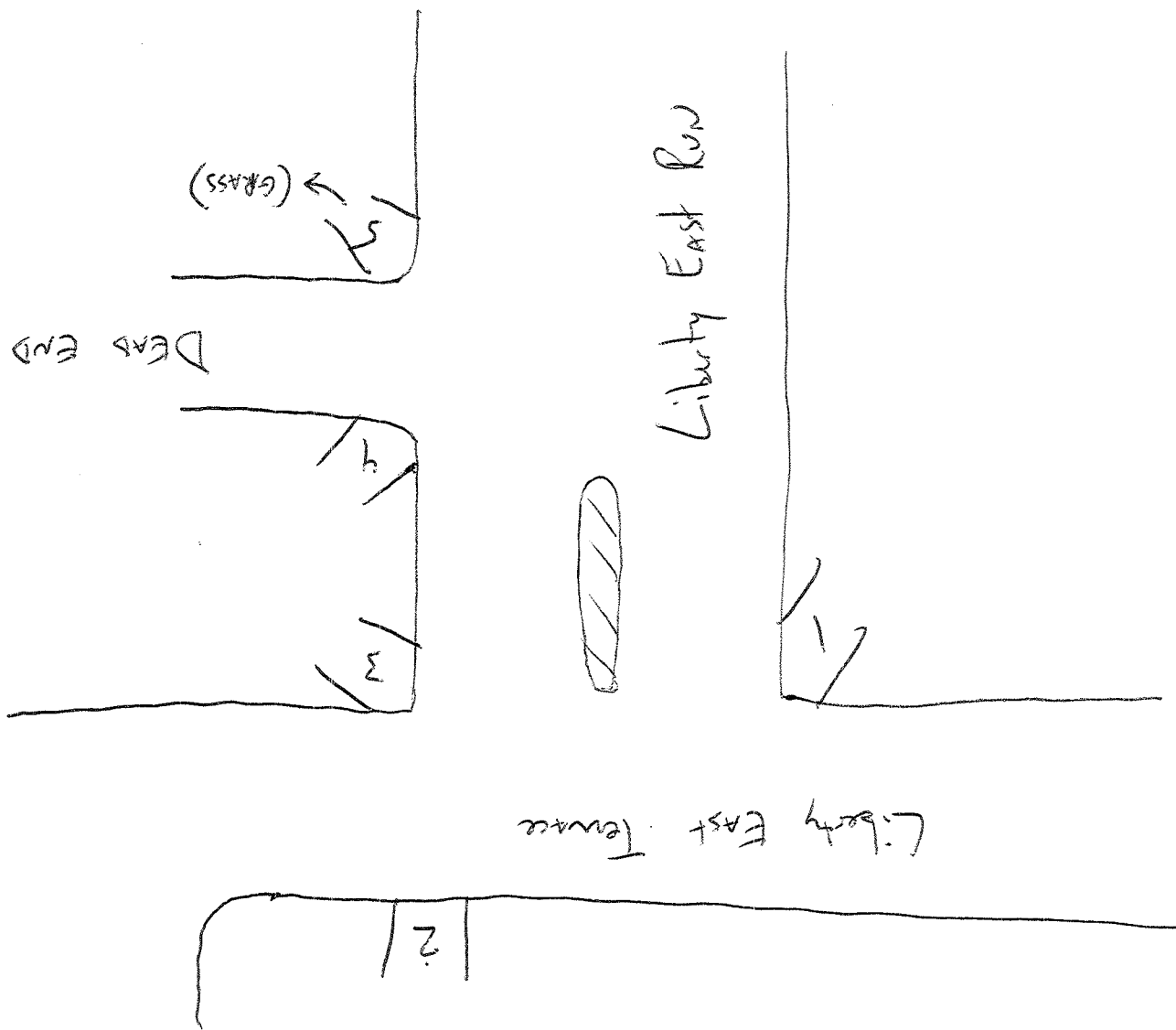
Inspector: T/D

707R

| Ramp No. | Curb Height (in) Left | Transition length (ft) Left | Curb Height (in) Right | Transition Length (ft) Right | Ramp Width (ft) Min 4' | Ramp Cross Slope | Ramp Running Slope | Landing Area (P/F) | Landing Size ie. 5x5 | Warning Surface (P/F) | Median Crossing (P/F) | Overall (P/F) |
|-----------|-----------------------|-----------------------------|------------------------|------------------------------|------------------------|------------------|--------------------|--------------------|----------------------|-----------------------|-----------------------|---------------|
| 1 | | | | | | | | | | | | |
| Pass/Fail | | | | | | | | F | | F | N/A | F |
| Notes: | | | | | | | | | | | | |
| 2 | | | | | | | | | | | | |
| Pass/Fail | | | | | | | | F | | F | N/A | F |
| Notes: | | | | | | | | | | | | |
| 3 | | | | | | | | | | | | |
| Pass/Fail | | | | | | | | F | | F | N/A | F |
| Notes: | | | | | | | | | | | | |
| 4 | | | | | | | | | | | | |
| Pass/Fail | | | | | | | | F | | F | N/A | F |
| Notes: | | | | | | | | | | | | |
| 5 | | | | | | | | | | | | |
| Pass/Fail | | | | | | | | F | | F | N/A | F |
| Notes: | | | | | | | | | | | | |
| | | | | | | | | | | | | |
| Pass/Fail | | | | | | | | | | | | |
| Notes: | | | | | | | | | | | | |

REMEMBER TO DRAW A SKETCH ON THE BACK SHOWING THE RAMP NUMBERING AND LAYOUT OF INTERSECTION

707R



Intersection: Liberty East Terrace @ Cracked Bell Ct. Ramp Inventory

Date: 4-21-14

Inspector: T/D


708R

| Ramp No. | Curb Height (in) Left | Transition length (ft) Left | Curb Height (in) Right | Transition Length (ft) Right | Ramp Width (ft) Min 4' | Ramp Cross Slope | Ramp Running Slope | Landing Area (P/F) | Landing Size ie. 5x5 | Warning Surface (P/F) | Median Crossing (P/F) | Overall (P/F) |
|-----------|--------------------------|-----------------------------------|---------------------------|------------------------------------|---------------------------|------------------------|--------------------------|--------------------------|-------------------------|-----------------------------|-----------------------------|------------------|
| 1 | | | | | | | | | | | | |
| Pass/Fail | | | | | | | | F | | F | N/A | F |
| Notes: | | | | | | | | | | | | |
| | | | | | | | | | | | | |
| Pass/Fail | | | | | | | | | | | | |
| Notes: | | | | | | | | | | | | |
| | | | | | | | | | | | | |
| Pass/Fail | | | | | | | | | | | | |
| Notes: | | | | | | | | | | | | |
| | | | | | | | | | | | | |
| Pass/Fail | | | | | | | | | | | | |
| Notes: | | | | | | | | | | | | |
| | | | | | | | | | | | | |
| Pass/Fail | | | | | | | | | | | | |
| Notes: | | | | | | | | | | | | |
| | | | | | | | | | | | | |
| Pass/Fail | | | | | | | | | | | | |
| Notes: | | | | | | | | | | | | |

REMEMBER TO DRAW A SKETCH ON THE BACK SHOWING THE RAMP NUMBERING AND LAYOUT OF INTERSECTION

708R

Cracked Ball Court



Liberty East Terrace

709R

Intersection: Gauth Place / Liberty East Ave
Date: _____



Ramp Inventory

Inspector: _____

| Ramp No. | Curb Height (in) Left | Transition length (ft) Left | Curb Height (in) Right | Transition Length (ft) Right | Ramp Width (ft) Min 4' | Ramp Cross Slope | Ramp Running Slope | Landing Area (P/F) | Landing Size ie. 5x5 | Warning Surface (P/F) | Median Crossing (P/F) | Overall (P/F) |
|-----------|-----------------------|-----------------------------|------------------------|------------------------------|------------------------|------------------|--------------------|--------------------|----------------------|-----------------------|-----------------------|---------------|
| 1 | | | | | | | | | NO | | | |
| Pass/Fail | | | | | | | | F | | F | N/A | F |
| Notes: | | | | | | | | | | | | |
| 2 | | | | | | | | | NO | | | |
| Pass/Fail | | | | | | | | F | | F | N/A | F |
| Notes: | | | | | | | | | | | | |
| | | | | | | | | | | | | |
| Pass/Fail | | | | | | | | | | | | |
| Notes: | | | | | | | | | | | | |
| | | | | | | | | | | | | |
| Pass/Fail | | | | | | | | | | | | |
| Notes: | | | | | | | | | | | | |
| | | | | | | | | | | | | |
| Pass/Fail | | | | | | | | | | | | |
| Notes: | | | | | | | | | | | | |
| | | | | | | | | | | | | |
| Pass/Fail | | | | | | | | | | | | |
| Notes: | | | | | | | | | | | | |

REMEMBER TO DRAW A SKETCH ON THE BACK SHOWING THE RAMP NUMBERING AND LAYOUT OF INTERSECTION

709R



Ramp Inventory

Intersection: Spectrum @ 5577 (Bobo Evans)

Date: 4/8/14

Inspector: OZ, KA 4/21/14

(710R)

| Ramp No. | Curb Height (in) Left | Transition length (ft) Left | Curb Height (in) Right | Transition Length (ft) Right | Ramp Width (ft) Min 4' | Ramp Cross Slope | Ramp Running Slope | Landing Area (P/F) | Landing Size ie. 5x5 | Warning Surface (P/F) | Median Crossing (P/F) | Overall (P/F) |
|-----------|--------------------------|-----------------------------------|---------------------------|------------------------------------|---------------------------|------------------------|--------------------------|--------------------------|-------------------------|-----------------------------|-----------------------------|------------------|
| 1 | | | | | | | | | | | | |
| Pass/Fail | | | | | | | | | | F | | F |
| Notes: | | | | | | | | | | | | |
| | | | | | | | | | | | | |
| Pass/Fail | | | | | | | | | | | | |
| Notes: | | | | | | | | | | | | |
| | | | | | | | | | | | | |
| Pass/Fail | | | | | | | | | | | | |
| Notes: | | | | | | | | | | | | |
| | | | | | | | | | | | | |
| Pass/Fail | | | | | | | | | | | | |
| Notes: | | | | | | | | | | | | |
| | | | | | | | | | | | | |
| Pass/Fail | | | | | | | | | | | | |
| Notes: | | | | | | | | | | | | |
| | | | | | | | | | | | | |
| Pass/Fail | | | | | | | | | | | | |
| Notes: | | | | | | | | | | | | |

REMEMBER TO DRAW A SKETCH ON THE BACK SHOWING THE RAMP NUMBERING AND LAYOUT OF INTERSECTION

(710R)

Bob Evans
5577
Spectrum
Dr.

no sidewalk
ramp

Spectrum

Ramp Inventory

Intersection: Holiday Dr. / Spectrum

Date:

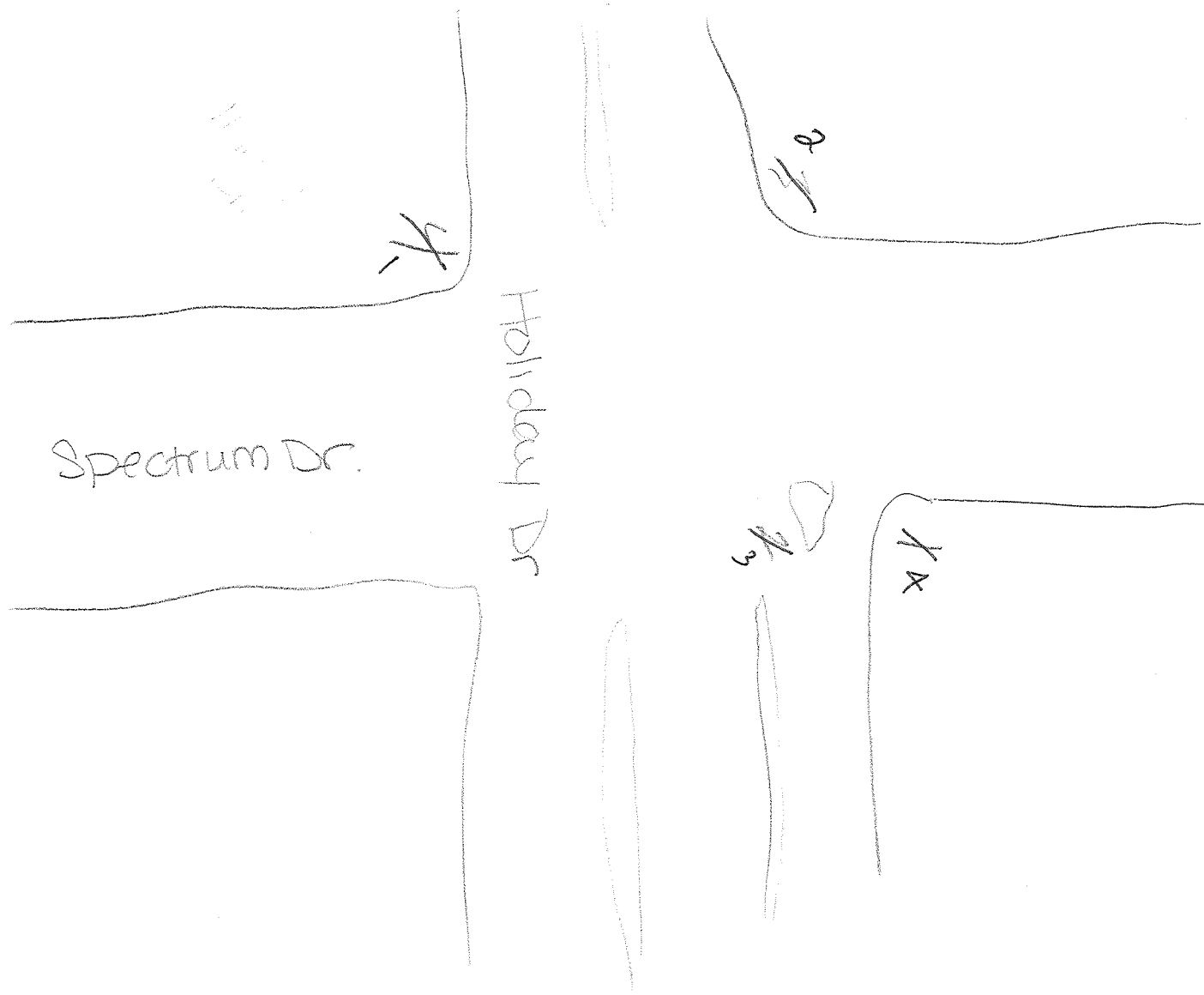
Inspector: OZ, KA 412VH

| Ramp No. | Curb Height (in) Left | Transition length (ft) Left | Curb Height (in) Right | Transition Length (ft) Right | Ramp Width (ft) Min 4' | Ramp Cross Slope | Ramp Running Slope | Landing Area (P/F) | Landing Size ie. 5x5 | Warning Surface (P/F) | Median Crossing (P/F) | Overall (P/F) |
|-----------|--------------------------|-----------------------------------|---------------------------|------------------------------------|---------------------------|------------------------|--------------------------|--------------------------|-------------------------|-----------------------------|-----------------------------|------------------|
| 14 | 8" | N/A | 8" | N/A | | 2.4 | 3.4 | | 5x5 | | | |
| Pass/Fail | | | | | P | P | P | P | | P | P | P |
| Notes: | | | | | | | | | | | | |
| 25 | 8" | N/A | 8" | N/A | | 3 | 0.3 | | 5x5 | | | |
| Pass/Fail | | | | | P | P | P | P | | P | P | P |
| Notes: | | | | | | | | | | | | |
| | | | | | | | | | | | | |
| Pass/Fail | | | | | | | | | | | | |
| Notes: | | | | | | | | | | | | |
| | | | | | | | | | | | | |
| Pass/Fail | | | | | | | | | | | | |
| Notes: | | | | | | | | | | | | |
| | | | | | | | | | | | | |
| Pass/Fail | | | | | | | | | | | | |
| Notes: | | | | | | | | | | | | |
| | | | | | | | | | | | | |
| Pass/Fail | | | | | | | | | | | | |
| Notes: | | | | | | | | | | | | |

REMEMBER TO DRAW A SKETCH ON THE BACK SHOWING THE RAMP NUMBERING AND LAYOUT OF INTERSECTION

THIR

6.



Ramp Inventory

712R

Intersection: Country Club Rd / San Andrew Dr
 Date: 9/22/2014

Inspector: OZ, CM

| Ramp No. | Curb Height (in) Left | Transition length (ft) Left | Curb Height (in) Right | Transition Length (ft) Right | Ramp Width (ft) Min 4' | Ramp Cross Slope | Ramp Running Slope | Landing Area (P/F) | Landing Size ie. 5x5 | Warning Surface (P/F) | Median Crossing (P/F) | Overall (P/F) |
|-----------|--------------------------|-----------------------------------|---------------------------|------------------------------------|---------------------------|------------------------|--------------------------|--------------------------|-------------------------|-----------------------------|-----------------------------|------------------|
| 1 | | | | | | | | | | | | |
| Pass/Fail | | | | | | | | | | F | | F |
| Notes: | | | | | | | | | | | | |
| 2 | | | | | | | | | | | | |
| Pass/Fail | | | | | | | | | | F | | F |
| Notes: | | | | | | | | | | | | |
| | | | | | | | | | | | | |
| Pass/Fail | | | | | | | | | | | | |
| Notes: | | | | | | | | | | | | |
| | | | | | | | | | | | | |
| Pass/Fail | | | | | | | | | | | | |
| Notes: | | | | | | | | | | | | |
| | | | | | | | | | | | | |
| Pass/Fail | | | | | | | | | | | | |
| Notes: | | | | | | | | | | | | |
| | | | | | | | | | | | | |
| Pass/Fail | | | | | | | | | | | | |
| Notes: | | | | | | | | | | | | |

REMEMBER TO DRAW A SKETCH ON THE BACK SHOWING THE RAMP NUMBERING AND LAYOUT OF INTERSECTION

712R

Country Club Rd

1

San Andrew Dr

2

Ramp Inventory

7.5R

Intersection: Sanandrew Dr / Country Club Rd
 Date: 4/22/2014

Inspector: OZ cm

| Ramp No. | Curb Height (in) Left | Transition length (ft) Left | Curb Height (in) Right | Transition Length (ft) Right | Ramp Width (ft) Min 4' | Ramp Cross Slope | Ramp Running Slope | Landing Area (P/F) | Landing Size ie. 5x5 | Warning Surface (P/F) | Median Crossing (P/F) | Overall (P/F) |
|-----------|--------------------------|-----------------------------------|---------------------------|------------------------------------|---------------------------|------------------------|--------------------------|--------------------------|-------------------------|-----------------------------|-----------------------------|------------------|
| 1 | | | | | | | | | | | | |
| Pass/Fail | | | | | | | | | | F | | F |
| Notes: | | | | | | | | | | | | |
| 2 | | | | | | | | | | | | |
| Pass/Fail | | | | | | | | | | F | | F |
| Notes: | | | | | | | | | | | | |
| 3 | | | | | | | | | | | | |
| Pass/Fail | | | | | | | | | | F | | F |
| Notes: | | | | | | | | | | | | |
| 4 | | | | | | | | | | | | |
| Pass/Fail | | | | | | | | | | F | | F |
| Notes: | | | | | | | | | | | | |
| | | | | | | | | | | | | |
| Pass/Fail | | | | | | | | | | | | |
| Notes: | | | | | | | | | | | | |
| | | | | | | | | | | | | |
| Pass/Fail | | | | | | | | | | | | |
| Notes: | | | | | | | | | | | | |

REMEMBER TO DRAW A SKETCH ON THE BACK SHOWING THE RAMP NUMBERING AND LAYOUT OF INTERSECTION

713R

Sanctuary DR

2

Country Club Rd

4

3

Ramp Inventory

714R

Intersection: Country Club Rd / Eagletrace Dr
 Date: 4/22/2014

Inspector: OZ, CM

| Ramp No. | Curb Height (in) Left | Transition length (ft) Left | Curb Height (in) Right | Transition Length (ft) Right | Ramp Width (ft) Min 4' | Ramp Cross Slope | Ramp Running Slope | Landing Area (P/F) | Landing Size ie. 5x5 | Warning Surface (P/F) | Median Crossing (P/F) | Overall (P/F) |
|-----------|-----------------------|-----------------------------|------------------------|------------------------------|------------------------|------------------|--------------------|--------------------|----------------------|-----------------------|-----------------------|---------------|
| 1 | | | | | | | | | | | | |
| Pass/Fail | | | | | | | | | | F | | F |
| Notes: | | | | | | | | | | | | |
| 2 | | | | | | | | | | | | |
| Pass/Fail | | | | | | | | | | F | | F |
| Notes: | | | | | | | | | | | | |
| | | | | | | | | | | | | |
| Pass/Fail | | | | | | | | | | | | |
| Notes: | | | | | | | | | | | | |
| | | | | | | | | | | | | |
| Pass/Fail | | | | | | | | | | | | |
| Notes: | | | | | | | | | | | | |
| | | | | | | | | | | | | |
| Pass/Fail | | | | | | | | | | | | |
| Notes: | | | | | | | | | | | | |
| | | | | | | | | | | | | |
| Pass/Fail | | | | | | | | | | | | |
| Notes: | | | | | | | | | | | | |

REMEMBER TO DRAW A SKETCH ON THE BACK SHOWING THE RAMP NUMBERING AND LAYOUT OF INTERSECTION

714R

Country Club Rd

Eagle trace Dr

2

Intersection:

Country Club Rd / Fair Lane

Ramp Inventory

Date:

4/12/2011

Inspector:

OZ, CM


(715R)

| Ramp No. | Curb Height (in) Left | Transition length (ft) Left | Curb Height (in) Right | Transition Length (ft) Right | Ramp Width (ft) Min 4' | Ramp Cross Slope | Ramp Running Slope | Landing Area (P/F) | Landing Size ie. 5x5 | Warning Surface (P/F) | Median Crossing (P/F) | Overall (P/F) |
|-----------|--------------------------|-----------------------------------|---------------------------|------------------------------------|---------------------------|------------------------|--------------------------|--------------------------|-------------------------|-----------------------------|-----------------------------|------------------|
| 1 | | | | | | | | | | | | |
| Pass/Fail | | | | | | | | | | F | | F |
| Notes: | | | | | | | | | | | | |
| 2 | | | | | | | | | | | | |
| Pass/Fail | | | | | | | | | | F | | F |
| Notes: | | | | | | | | | | | | |
| | | | | | | | | | | | | |
| Pass/Fail | | | | | | | | | | | | |
| Notes: | | | | | | | | | | | | |
| | | | | | | | | | | | | |
| Pass/Fail | | | | | | | | | | | | |
| Notes: | | | | | | | | | | | | |
| | | | | | | | | | | | | |
| Pass/Fail | | | | | | | | | | | | |
| Notes: | | | | | | | | | | | | |
| | | | | | | | | | | | | |
| Pass/Fail | | | | | | | | | | | | |
| Notes: | | | | | | | | | | | | |

REMEMBER TO DRAW A SKETCH ON THE BACK SHOWING THE RAMP NUMBERING AND LAYOUT OF INTERSECTION

715R

Country Club Rd



Fair Lane

2

Ramp Inventory

Intersection:

Country Club Rd / Pond Fountain Court

Date:

4/22/2011

Inspector:

OZ, CM

716R

| Ramp No. | Curb Height (in) Left | Transition length (ft) Left | Curb Height (in) Right | Transition Length (ft) Right | Ramp Width (ft) Min 4' | Ramp Cross Slope | Ramp Running Slope | Landing Area (P/F) | Landing Size ie. 5x5 | Warning Surface (P/F) | Median Crossing (P/F) | Overall (P/F) |
|-----------|--------------------------|-----------------------------------|---------------------------|------------------------------------|---------------------------|------------------------|--------------------------|--------------------------|-------------------------|-----------------------------|-----------------------------|------------------|
| 1 | | | | | | | | | | | | |
| Pass/Fail | | | | | | | | | | F | | F |
| Notes: | | | | | | | | | | | | |
| 2 | | | | | | | | | | | | |
| Pass/Fail | | | | | | | | | | F | | F |
| Notes: | | | | | | | | | | | | |
| | | | | | | | | | | | | |
| Pass/Fail | | | | | | | | | | | | |
| Notes: | | | | | | | | | | | | |
| | | | | | | | | | | | | |
| Pass/Fail | | | | | | | | | | | | |
| Notes: | | | | | | | | | | | | |
| | | | | | | | | | | | | |
| Pass/Fail | | | | | | | | | | | | |
| Notes: | | | | | | | | | | | | |
| | | | | | | | | | | | | |
| Pass/Fail | | | | | | | | | | | | |
| Notes: | | | | | | | | | | | | |

REMEMBER TO DRAW A SKETCH ON THE BACK SHOWING THE RAMP NUMBERING AND LAYOUT OF INTERSECTION

716R

Country Club Rd

Pond Fountain Court

Ramp Inventory

717R

Intersection:

Country Club Rd / Wimbledon Court

Date:

4/27/2011

Inspector:

OZ, CM

| Ramp No. | Curb Height (in) Left | Transition length (ft) Left | Curb Height (in) Right | Transition Length (ft) Right | Ramp Width (ft) Min 4' | Ramp Cross Slope | Ramp Running Slope | Landing Area (P/F) | Landing Size ie. 5x5 | Warning Surface (P/F) | Median Crossing (P/F) | Overall (P/F) |
|-----------|-----------------------|-----------------------------|------------------------|------------------------------|------------------------|------------------|--------------------|--------------------|----------------------|-----------------------|-----------------------|---------------|
| 1 | | | | | | | | | | | | |
| Pass/Fail | | | | | | | | | | F | | F |
| Notes: | | | | | | | | | | | | |
| 2 | | | | | | | | | | | | |
| Pass/Fail | | | | | | | | | | F | | F |
| Notes: | | | | | | | | | | | | |
| | | | | | | | | | | | | |
| Pass/Fail | | | | | | | | | | | | |
| Notes: | | | | | | | | | | | | |
| | | | | | | | | | | | | |
| Pass/Fail | | | | | | | | | | | | |
| Notes: | | | | | | | | | | | | |
| | | | | | | | | | | | | |
| Pass/Fail | | | | | | | | | | | | |
| Notes: | | | | | | | | | | | | |
| | | | | | | | | | | | | |
| Pass/Fail | | | | | | | | | | | | |
| Notes: | | | | | | | | | | | | |

REMEMBER TO DRAW A SKETCH ON THE BACK SHOWING THE RAMP NUMBERING AND LAYOUT OF INTERSECTION

717R

1330
West 10th

2

Wimbledon Court

Country Club Rd

Wimbledon Court

Ramp Inventory

Hollow Rd / Foxfield


Inspector:

| Ramp No. | amp Width (ft) Min 4' | Ramp Cross Slope | Ramp Running Slope | Landing Area (P/F) | Landing Size ie. 5x5 | Warning Surface (P/F) | Median Crossing (P/F) | Overall (P/F) |
|-----------|--------------------------|------------------------|--------------------------|--------------------------|-------------------------|-----------------------------|-----------------------------|------------------|
| 1 | | | | | NO | | | |
| Pass/Fail | | | | F | | F | N/A | F |
| Notes: | | | | | | | | |
| 2 | | | | | NO | | | |
| Pass/Fail | | | | F | | F | N/A | F |
| Notes: | | | | | | | | |
| | | | | | | | | |
| Pass/Fail | | | | | | | | |
| Notes: | | | | | | | | |
| | | | | | | | | |
| Pass/Fail | | | | | | | | |
| Notes: | | | | | | | | |
| | | | | | | | | |
| Pass/Fail | | | | | | | | |
| Notes: | | | | | | | | |
| | | | | | | | | |
| Pass/Fail | | | | | | | | |
| Notes: | | | | | | | | |

ING THE RAMP NUMBERING AND LAYOUT OF INTERSECTION

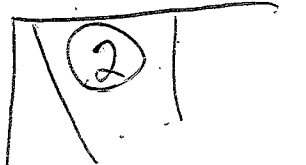
7182

Hollow Rd



Medium

Foxfield



718R

Ramp Inventory

River Run Rd @ Reed Ct.

4-23-14

Inspector: T.W.

| Ramp No. | amp Width (ft) Min 4' | Ramp Cross Slope | Ramp Running Slope | Landing Area (P/F) | Landing Size ie. 5x5 | Warning Surface (P/F) | Median Crossing (P/F) | Overall (P/F) |
|-----------|--------------------------|------------------------|--------------------------|--------------------------|-------------------------|-----------------------------|-----------------------------|------------------|
| 1 | | | | | | | | |
| Pass/Fail | | | | F | | F | NIA | F |
| Notes: | | | | | | | | |
| 2 | | | | | | | | |
| Pass/Fail | | | | F | | F | NIA | F |
| Notes: | | | | | | | | |
| | | | | | | | | |
| Pass/Fail | | | | | | | | |
| Notes: | | | | | | | | |
| | | | | | | | | |
| Pass/Fail | | | | | | | | |
| Notes: | | | | | | | | |
| | | | | | | | | |
| Pass/Fail | | | | | | | | |
| Notes: | | | | | | | | |
| | | | | | | | | |
| Pass/Fail | | | | | | | | |
| Notes: | | | | | | | | |

ING THE RAMP NUMBERING AND LAYOUT OF INTERSECTION

719R

River Run Rd

Reed
Ct.

719R

Ramp Inventory (2nd)
 River Run Rd @ Reed Ct. & Admiralty Place
 4-23-14 Inspector: T.W

| Ramp No. | amp Width (ft) Min 4' | Ramp Cross Slope | Ramp Running Slope | Landing Area (P/F) | Landing Size ie. 5x5 | Warning Surface (P/F) | Median Crossing (P/F) | Overall (P/F) |
|-----------|--------------------------|------------------------|--------------------------|--------------------------|-------------------------|-----------------------------|-----------------------------|------------------|
| 1 | | | | | | | | |
| Pass/Fail | | | | F | | F | N/A | F |
| Notes: | | | | | | | | |
| 2 | | | | | | | | |
| Pass/Fail | | | | F | | F | N/A | F |
| Notes: | | | | | | | | |
| 3 | | | | | | | | |
| Pass/Fail | | | | F | | F | N/A | F |
| Notes: | | | | | | | | |
| 4 | | | | | | | | |
| Pass/Fail | | | | F | | F | N/A | F |
| Notes: | | | | | | | | |
| | | | | | | | | |
| Pass/Fail | | | | | | | | |
| Notes: | | | | | | | | |
| | | | | | | | | |
| Pass/Fail | | | | | | | | |
| Notes: | | | | | | | | |

~~4~~
 Admiralty
 Place
 3

River Run Rd

720R

Reed
 Ct
 (2nd)
 12

ING THE RAMP NUMBERING AND LAYOUT OF INTERSECTION

720R

Ramp Inventory
River Run Rd @ Blue Heron Dr.
4-23-14 Inspector: T.W

721R

| Ramp No. | amp Width (ft) Min 4' | Ramp Cross Slope | Ramp Running Slope | Landing Area (P/F) | Landing Size ie. 5x5 | Warning Surface (P/F) | Median Crossing (P/F) | Overall (P/F) |
|-----------|--------------------------|------------------------|--------------------------|--------------------------|-------------------------|-----------------------------|-----------------------------|------------------|
| 1 | | | | | | | | |
| Pass/Fail | | | | F | | F | NA | F |
| Notes: | | | | | | | | |
| 2 | | | | | | | | |
| Pass/Fail | | | | F | | F | NA | F |
| Notes: | | | | | | | | |
| | | | | | | | | |
| Pass/Fail | | | | | | | | |
| Notes: | | | | | | | | |
| | | | | | | | | |
| Pass/Fail | | | | | | | | |
| Notes: | | | | | | | | |
| | | | | | | | | |
| Pass/Fail | | | | | | | | |
| Notes: | | | | | | | | |
| | | | | | | | | |
| Pass/Fail | | | | | | | | |
| Notes: | | | | | | | | |

20 Blue Heron Drive
 River Run 12

ING THE RAMP NUMBERING AND LAYOUT OF INTERSECTION

721R

Ramp Inventory

River Run Rd @ Hollow Reed Ct & Waterside Ct.

4-23-14

Inspector:

T.W.

| Ramp No. | amp Width (ft) Min 4' | Ramp Cross Slope | Ramp Running Slope | Landing Area (P/F) | Landing Size ie. 5x5 | Warning Surface (P/F) | Median Crossing (P/F) | Overall (P/F) |
|-----------|--------------------------|------------------------|--------------------------|--------------------------|-------------------------|-----------------------------|-----------------------------|------------------|
| 1 | | | | | | | | |
| Pass/Fail | | | | F | | F | NA | F |
| Notes: | | | | | | | | |
| 2 | | | | | | | | |
| Pass/Fail | | | | F | | F | NA | F |
| Notes: | | | | | | | | |
| 3 | | | | | | | | |
| Pass/Fail | | | | F | | F | NA | F |
| Notes: | | | | | | | | |
| 4 | | | | | | | | |
| Pass/Fail | | | | F | | F | NA | F |
| Notes: | | | | | | | | |
| | | | | | | | | |
| Pass/Fail | | | | | | | | |
| Notes: | | | | | | | | |
| | | | | | | | | |
| Pass/Fail | | | | | | | | |
| Notes: | | | | | | | | |

Waterside
Ct

River
Run Rd

Hollow
Reed
Ct.

ING THE RAMP NUMBERING AND LAYOUT OF INTERSECTION

722K

Ramp Inventory

River Run Rd @ Broken Reed Ct. & Parkland Place

4-23-14

Inspector: T.W.

723K

| Ramp No. | amp Width (ft) Min 4' | Ramp Cross Slope | Ramp Running Slope | Landing Area (P/F) | Landing Size ie. 5x5 | Warning Surface (P/F) | Median Crossing (P/F) | Overall (P/F) |
|-----------|--------------------------|------------------------|--------------------------|--------------------------|-------------------------|-----------------------------|-----------------------------|------------------|
| 1 | | | | | | | | |
| Pass/Fail | | | | F | | F | NA | F |
| Notes: | | | | | | | | |
| 2 | | | | | | | | |
| Pass/Fail | | | | F | | F | NA | F |
| Notes: | | | | | | | | |
| 3 | | | | | | | | |
| Pass/Fail | | | | F | | F | NA | F |
| Notes: | | | | | | | | |
| 4 | | | | | | | | |
| Pass/Fail | | | | F | | F | NA | F |
| Notes: | | | | | | | | |
| | | | | | | | | |
| Pass/Fail | | | | | | | | |
| Notes: | | | | | | | | |
| | | | | | | | | |
| Pass/Fail | | | | | | | | |
| Notes: | | | | | | | | |

Parkland
Place

River
Run Rd

Broken
Reed
Ct.

ING THE RAMP NUMBERING AND LAYOUT OF INTERSECTION

723R

724R

Ramp Inventory

River Run Rd @ Captains Ct. & Admiralty Place
4-23-14 Inspector: T.W.

| Ramp No. | amp Width (ft) Min 4' | Ramp Cross Slope | Ramp Running Slope | Landing Area (P/F) | Landing Size ie. 5x5 | Warning Surface (P/F) | Median Crossing (P/F) | Overall (P/F) |
|-----------|--------------------------|------------------------|--------------------------|--------------------------|-------------------------|-----------------------------|-----------------------------|------------------|
| 1 | | | | | | | | |
| Pass/Fail | | | | F | | F | NA | |
| Notes: | | | | | | | | |
| 2 | | | | | | | | |
| Pass/Fail | | | | F | | F | NA | |
| Notes: | | | | | | | | |
| 3 | | | | | | | | |
| Pass/Fail | | | | F | | F | NA | |
| Notes: | | | | | | | | |
| 4 | | | | | | | | |
| Pass/Fail | | | | F | | F | NA | |
| Notes: | | | | | | | | |
| | | | | | | | | |
| Pass/Fail | | | | | | | | |
| Notes: | | | | | | | | |
| | | | | | | | | |
| Pass/Fail | | | | | | | | |
| Notes: | | | | | | | | |

Admiralty
Place

Captains
Ct.

River Run Rd.

ING THE RAMP NUMBERING AND LAYOUT OF INTERSECTION

724R

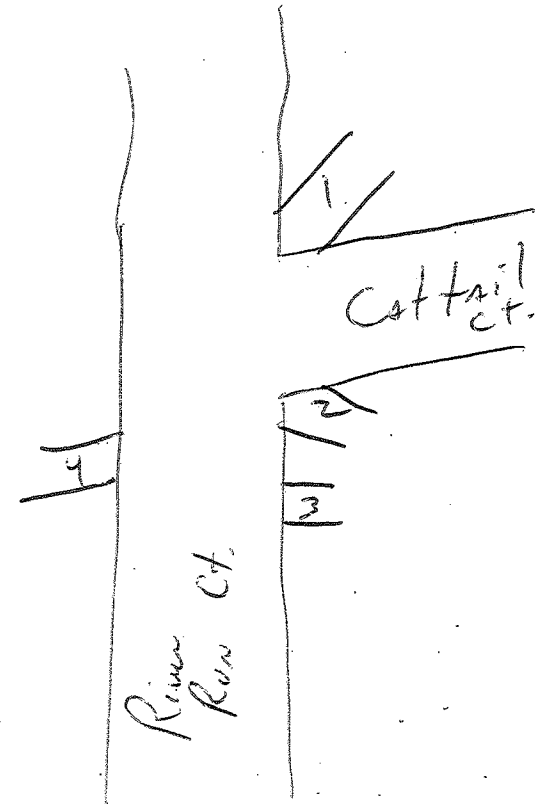
Ramp Inventory River Run Ct. @ Cattail Court.

9-23-14

Inspector: T/S

725R

| Ramp No. | amp Width (ft) Min 4' | Ramp Cross Slope | Ramp Running Slope | Landing Area (P/F) | Landing Size ie. 5x5 | Warning Surface (P/F) | Median Crossing (P/F) | Overall (P/F) |
|-----------|--------------------------|------------------------|--------------------------|--------------------------|-------------------------|-----------------------------|-----------------------------|------------------|
| 1 | | | | | | | | |
| Pass/Fail | | | | F | | F | N/A | F |
| Notes: | | | | | | | | |
| 2 | | | | | | | | |
| Pass/Fail | | | | F | | F | N/A | F |
| Notes: | | | | | | | | |
| 3 | | | | | | | | |
| Pass/Fail | | | | F | | F | N/A | F |
| Notes: | | | | | | | | |
| 4 | | | | | | | | |
| Pass/Fail | | | | F | | F | N/A | F |
| Notes: | | | | | | | | |
| | | | | | | | | |
| Pass/Fail | | | | | | | | |
| Notes: | | | | | | | | |
| | | | | | | | | |
| Pass/Fail | | | | | | | | |
| Notes: | | | | | | | | |



ING THE RAMP NUMBERING AND LAYOUT OF INTERSECTION

725R

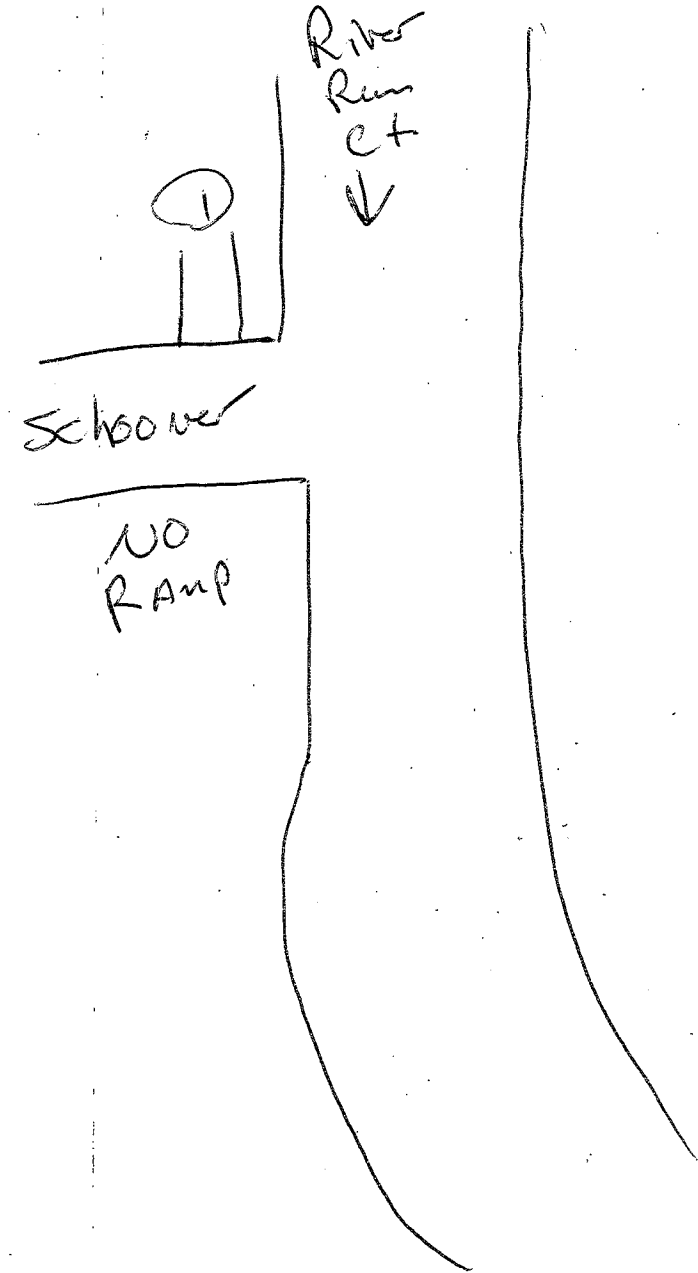
Ramp Inventory
 River Run Ct.

Schooner Ct.

726R

Inspector:

| Ramp No. | amp Width (ft) Min 4' | Ramp Cross Slope | Ramp Running Slope | Landing Area (P/F) | Landing Size ie. 5x5 | Warning Surface (P/F) | Median Crossing (P/F) | Overall (P/F) |
|-----------|--------------------------|------------------------|--------------------------|--------------------------|-------------------------|-----------------------------|-----------------------------|------------------|
| 1 | | | | | NO | | | |
| Pass/Fail | | | | F | | F | N/A | F |
| Notes: | | | | | | | | |
| | | | | | | | | |
| Pass/Fail | | | | | | | | |
| Notes: | | | | | | | | |
| | | | | | | | | |
| Pass/Fail | | | | | | | | |
| Notes: | | | | | | | | |
| | | | | | | | | |
| Pass/Fail | | | | | | | | |
| Notes: | | | | | | | | |
| | | | | | | | | |
| Pass/Fail | | | | | | | | |
| Notes: | | | | | | | | |
| | | | | | | | | |
| Pass/Fail | | | | | | | | |
| Notes: | | | | | | | | |



ING THE RAMP NUMBERING AND LAYOUT OF INTERSECTION

726R

Ramp Inventory River Run LA / Trans ct / Harbor Place

Inspector:

| Ramp No. | amp Width (ft) Min 4' | Ramp Cross Slope | Ramp Running Slope | Landing Area (P/F) | Landing Size ie. 5x5 | Warning Surface (P/F) | Median Crossing (P/F) | Overall (P/F) |
|-----------|--------------------------|------------------------|--------------------------|--------------------------|-------------------------|-----------------------------|-----------------------------|------------------|
| 1 | | | | | NO | | | |
| Pass/Fail | | | | F | | F | N/A | F |
| Notes: | | | | | | | | |
| 2 | | | | | NO | | | |
| Pass/Fail | | | | F | | F | N/A | F |
| Notes: | | | | | | | | |
| 3 | | | | | NO | | | |
| Pass/Fail | | | | F | | F | N/A | F |
| Notes: | | | | | | | | |
| 4 | | | | | NO | | | |
| Pass/Fail | | | | F | | F | N/A | F |
| Notes: | | | | | | | | |
| | | | | | | | | |
| Pass/Fail | | | | | | | | |
| Notes: | | | | | | | | |
| | | | | | | | | |
| Pass/Fail | | | | | | | | |
| Notes: | | | | | | | | |

727R

Trans
ct.

River Run
 NO RAMP

Harbor
Place

ING THE RAMP NUMBERING AND LAYOUT OF INTERSECTION

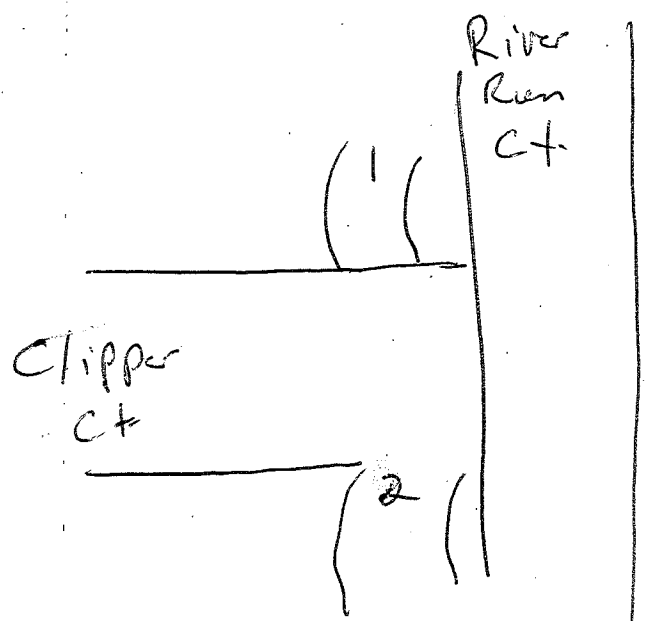
727R

728R

Ramp Inventory
River Run Ct / Clipper Ct

Inspector:

| Ramp No. | amp Width (ft) Min 4' | Ramp Cross Slope | Ramp Running Slope | Landing Area (P/F) | Landing Size ie. 5x5 | Warning Surface (P/F) | Median Crossing (P/F) | Overall (P/F) |
|-----------|--------------------------|------------------------|--------------------------|--------------------------|-------------------------|-----------------------------|-----------------------------|------------------|
| 1 | | | | | NO | | | |
| Pass/Fail | | | | F | | F | N/A | F |
| Notes: | | | | | | | | |
| 2 | | | | | NO | | | |
| Pass/Fail | | | | F | | F | N/A | F |
| Notes: | | | | | | | | |
| | | | | | | | | |
| Pass/Fail | | | | | | | | |
| Notes: | | | | | | | | |
| | | | | | | | | |
| Pass/Fail | | | | | | | | |
| Notes: | | | | | | | | |
| | | | | | | | | |
| Pass/Fail | | | | | | | | |
| Notes: | | | | | | | | |
| | | | | | | | | |
| Pass/Fail | | | | | | | | |
| Notes: | | | | | | | | |



ING THE RAMP NUMBERING AND LAYOUT OF INTERSECTION

728R

Ramp Inventory River Run Rd. @ Shopping Center

4-23-14


Inspector:

T/S

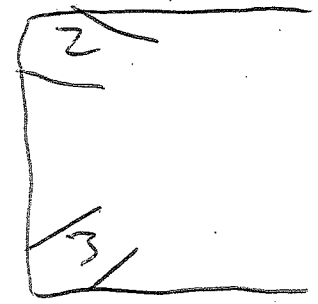
| Ramp No. | amp Width (ft) Min 4' | Ramp Cross Slope | Ramp Running Slope | Landing Area (P/F) | Landing Size ie. 5x5 | Warning Surface (P/F) | Median Crossing (P/F) | Overall (P/F) |
|-----------|--------------------------|------------------------|--------------------------|--------------------------|-------------------------|-----------------------------|-----------------------------|------------------|
| 1 | | | | | | | | |
| Pass/Fail | | | | F | | F | n/a | F |
| Notes: | | | | | | | | |
| 2 | | | | | | | | |
| Pass/Fail | | | | F | | F | n/a | F |
| Notes: | | | | | | | | |
| 3 | | | | | | | | |
| Pass/Fail | | | | F | | F | n/a | F |
| Notes: | | | | | | | | |
| 4 | | | | | | | | |
| Pass/Fail | | | | F | | F | n/a | F |
| Notes: | | | | | | | | |
| | | | | | | | | |
| Pass/Fail | | | | | | | | |
| Notes: | | | | | | | | |
| | | | | | | | | |
| Pass/Fail | | | | | | | | |
| Notes: | | | | | | | | |

ING THE RAMP NUMBERING AND LAYOUT OF INTERSECTION


729K



Learning
BEE



Shopping
Center



River Run Road

729K

Ramp Inventory

River Run Rd. @ Access Rd.

9-23-14

Inspector:

T/S

730R

| Ramp No. | amp Width (ft) Min 4' | Ramp Cross Slope | Ramp Running Slope | Landing Area (P/F) | Landing Size ie. 5x5 | Warning Surface (P/F) | Median Crossing (P/F) | Overall (P/F) |
|-----------|--------------------------|------------------------|--------------------------|--------------------------|-------------------------|-----------------------------|-----------------------------|------------------|
| 1 | | | | | | | | |
| Pass/Fail | | | | F | | F | N/A | F |
| Notes: | | | | | | | | |
| 2 | | | | | | | | |
| Pass/Fail | | | | F | | F | N/A | F |
| Notes: | | | | | | | | |
| | | | | | | | | |
| Pass/Fail | | | | | | | | |
| Notes: | | | | | | | | |
| | | | | | | | | |
| Pass/Fail | | | | | | | | |
| Notes: | | | | | | | | |
| | | | | | | | | |
| Pass/Fail | | | | | | | | |
| Notes: | | | | | | | | |
| | | | | | | | | |
| Pass/Fail | | | | | | | | |
| Notes: | | | | | | | | |

Admiralty Pl.

Access Road

River Run Rd.

River side Pl.

ING THE RAMP NUMBERING AND LAYOUT OF INTERSECTION

730R

Ramp Inventory

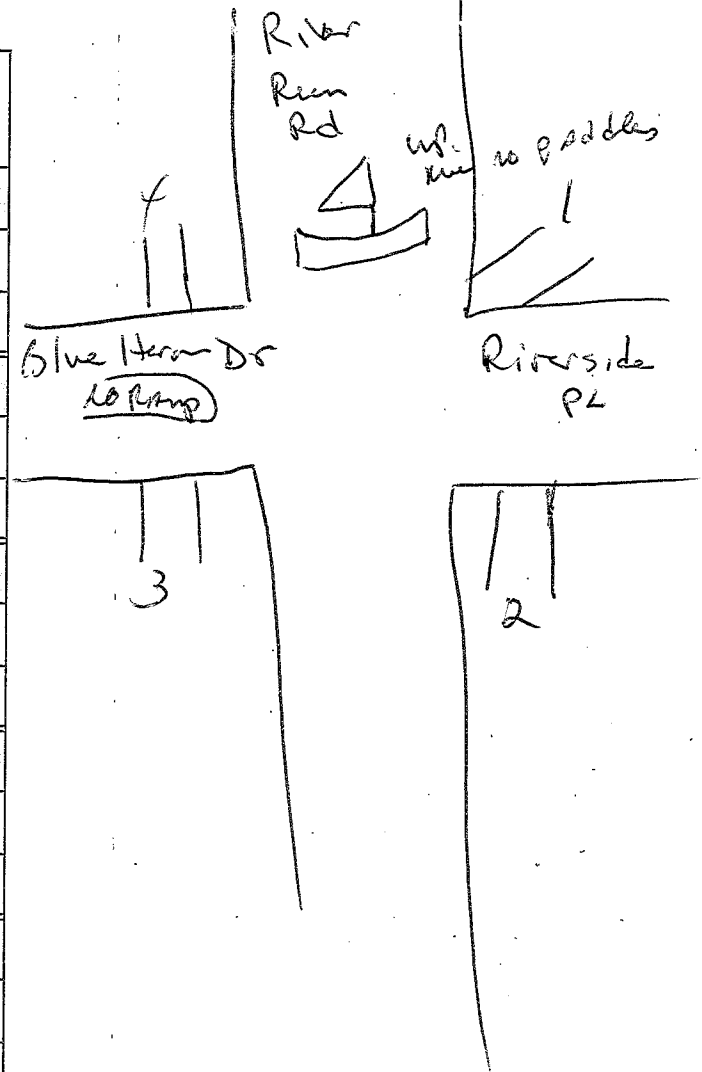
River Run Rd / Riverside PL / Blue Heron Dr

Inspector: Jay

| Ramp No. | amp Width (ft) Min 4' | Ramp Cross Slope | Ramp Running Slope | Landing Area (P/F) | Landing Size ie. 5x5 | Warning Surface (P/F) | Median Crossing (P/F) | Overall (P/F) |
|-----------|--------------------------|------------------------|--------------------------|--------------------------|-------------------------|-----------------------------|-----------------------------|------------------|
| 1 | | | | | NO | | | |
| Pass/Fail | | | | F | | F | N/A | F |
| Notes: | | | | | | | | |
| 2 | | | | | NO | | | |
| Pass/Fail | | | | F | | F | N/A | F |
| Notes: | | | | | | | | |
| 3 | | | | | NO | | | |
| Pass/Fail | | | | F | | F | N/A | F |
| Notes: | | | | | | | | |
| 4 | | | | | NO | | | |
| Pass/Fail | | | | F | | F | N/A | F |
| Notes: | | | | | | | | |
| | | | | | | | | |
| Pass/Fail | | | | | | | | |
| Notes: | | | | | | | | |
| | | | | | | | | |
| Pass/Fail | | | | | | | | |
| Notes: | | | | | | | | |

ING THE RAMP NUMBERING AND LAYOUT OF INTERSECTION

731R



731R

732R

Ramp Inventory


Canada Hill Rd @ Meadow Ridge Dr.

4-23-14

Inspector:

T/S

| Ramp No. | amp Width (ft) Min 4' | Ramp Cross Slope | Ramp Running Slope | Landing Area (P/F) | Landing Size ie. 5x5 | Warning Surface (P/F) | Median Crossing (P/F) | Overall (P/F) |
|-----------|--------------------------|------------------------|--------------------------|--------------------------|-------------------------|-----------------------------|-----------------------------|------------------|
| 1 | | | | | | | | |
| Pass/Fail | | | | F | | F | N/A | F |
| Notes: | | | | | | | | |
| 2 | | | | | | | | |
| Pass/Fail | | | | F | | F | N/A | F |
| Notes: | | | | | | | | |
| | | | | | | | | |
| Pass/Fail | | | | | | | | |
| Notes: | | | | | | | | |
| | | | | | | | | |
| Pass/Fail | | | | | | | | |
| Notes: | | | | | | | | |
| | | | | | | | | |
| Pass/Fail | | | | | | | | |
| Notes: | | | | | | | | |
| | | | | | | | | |
| Pass/Fail | | | | | | | | |
| Notes: | | | | | | | | |



ING THE RAMP NUMBERING AND LAYOUT OF INTERSECTION

732R

Ramp Inventory

Canada Hill Rd. / @ Church Parking Lot

4-23-14

Inspector: T/S

733R

Church Hill Rd.

| Ramp No. | amp Width (ft) Min 4' | Ramp Cross Slope | Ramp Running Slope | Landing Area (P/F) | Landing Size ie. 5x5 | Warning Surface (P/F) | Median Crossing (P/F) | Overall (P/F) |
|-----------|--------------------------|------------------------|--------------------------|--------------------------|-------------------------|-----------------------------|-----------------------------|------------------|
| 1 | | | | | | | | |
| Pass/Fail | | | | F | | F | N/A | F |
| Notes: | | | | | | | | |
| 2 | | | | | | | | |
| Pass/Fail | | | | F | | F | N/A | F |
| Notes: | | | | | | | | |
| | | | | | | | | |
| Pass/Fail | | | | | | | | |
| Notes: | | | | | | | | |
| | | | | | | | | |
| Pass/Fail | | | | | | | | |
| Notes: | | | | | | | | |
| | | | | | | | | |
| Pass/Fail | | | | | | | | |
| Notes: | | | | | | | | |
| | | | | | | | | |
| Pass/Fail | | | | | | | | |
| Notes: | | | | | | | | |

Church
Parking
Lot

Canada Hill Rd.

ING THE RAMP NUMBERING AND LAYOUT OF INTERSECTION

733R

Ramp Inventory

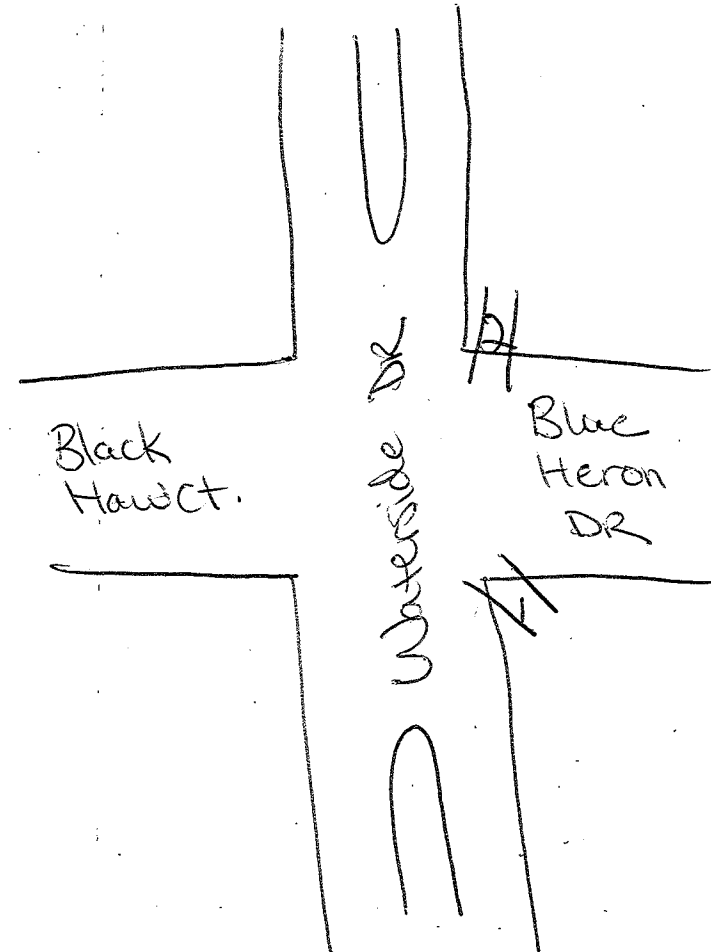
Waterside Dr @ Blue Heron Drive

4-23-14

Inspector: T. W

| Ramp No. | amp Width (ft) Min 4' | Ramp Cross Slope | Ramp Running Slope | Landing Area (P/F) | Landing Size ie. 5x5 | Warning Surface (P/F) | Median Crossing (P/F) | Overall (P/F) |
|-----------|--------------------------|------------------------|--------------------------|--------------------------|-------------------------|-----------------------------|-----------------------------|------------------|
| 1 | | | | | | | | |
| Pass/Fail | | | | F | | F | NA | F |
| Notes: | | | | | | | | |
| 2 | | | | | | | | |
| Pass/Fail | | | | F | | F | NA | F |
| Notes: | | | | | | | | |
| | | | | | | | | |
| Pass/Fail | | | | | | | | |
| Notes: | | | | | | | | |
| | | | | | | | | |
| Pass/Fail | | | | | | | | |
| Notes: | | | | | | | | |
| | | | | | | | | |
| Pass/Fail | | | | | | | | |
| Notes: | | | | | | | | |
| | | | | | | | | |
| Pass/Fail | | | | | | | | |
| Notes: | | | | | | | | |

734R



ING THE RAMP NUMBERING AND LAYOUT OF INTERSECTION

734R

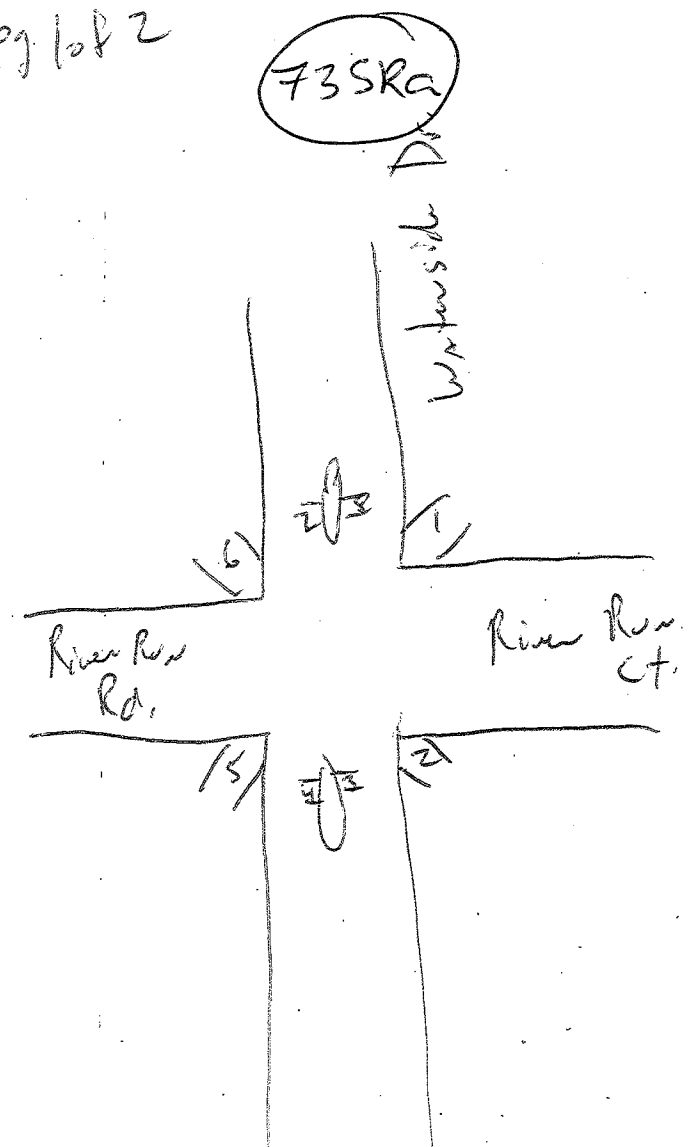
Ramp Inventory

WATERSIDE Drive / River Run Rd. & River Run Ct.

4-23-19

Inspector: TJS

| Ramp No. | Ramp Width (ft) Min 4' | Ramp Cross Slope | Ramp Running Slope | Landing Area (P/F) | Landing Size ie. 5x5 | Warning Surface (P/F) | Median Crossing (P/F) | Overall (P/F) |
|-----------|---------------------------|---------------------|-----------------------|-----------------------|-------------------------|--------------------------|--------------------------|------------------|
| 1 | | | | | | | | |
| Pass/Fail | | | | F | | F | N/A | F |
| Notes: | | | | | | | | |
| 2 | | | | | | | | |
| Pass/Fail | | | | F | | F | F/A | F |
| Notes: | | | | | | | | |
| 3 | | | | | | | | |
| Pass/Fail | | | | F | | F | F | F |
| Notes: | | | | | | | | |
| 4 | | | | | | | | |
| Pass/Fail | | | | F | | F | F | F |
| Notes: | | | | | | | | |
| 5 | | | | | | | | |
| Pass/Fail | | | | F | | F | N/A | F |
| Notes: | | | | | | | | |
| 6 | | | | | | | | |
| Pass/Fail | | | | F | | F | N/A | F |
| Notes: | | | | | | | | |



ING THE RAMP NUMBERING AND LAYOUT OF INTERSECTION

Ramp Inventory

2.12

735Rb

Inspector:

| Ramp No. | amp Width (ft) Min 4' | Ramp Cross Slope | Ramp Running Slope | Landing Area (P/F) | Landing Size ie. 5x5 | Warning Surface (P/F) | Median Crossing (P/F) | Overall (P/F) |
|-----------|--------------------------|------------------------|--------------------------|--------------------------|-------------------------|-----------------------------|-----------------------------|------------------|
| 7 | | | | | | | | |
| Pass/Fail | | | | F | | F | N/A | F |
| Notes: | | | | | | | | |
| 8 | | | | | | | | |
| Pass/Fail | | | | F | | F | N/A | F |
| Notes: | | | | | | | | |
| | | | | | | | | |
| Pass/Fail | | | | | | | | |
| Notes: | | | | | | | | |
| | | | | | | | | |
| Pass/Fail | | | | | | | | |
| Notes: | | | | | | | | |
| | | | | | | | | |
| Pass/Fail | | | | | | | | |
| Notes: | | | | | | | | |
| | | | | | | | | |
| Pass/Fail | | | | | | | | |
| Notes: | | | | | | | | |

ING THE RAMP NUMBERING AND LAYOUT OF INTERSECTION

735Rb

Ramp Inventory

Waterside Drive / River Run Road

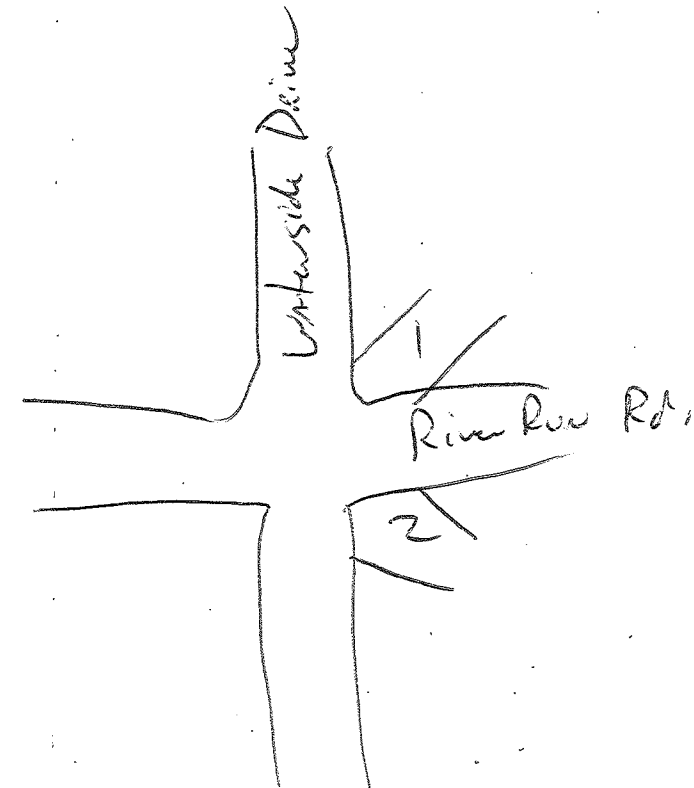
4-23-14

Inspector:

T/S

736R

| Ramp No. | amp Width (ft) Min 4' | Ramp Cross Slope | Ramp Running Slope | Landing Area (P/F) | Landing Size ie. 5x5 | Warning Surface (P/F) | Median Crossing (P/F) | Overall (P/F) |
|-----------|--------------------------|------------------------|--------------------------|--------------------------|-------------------------|-----------------------------|-----------------------------|------------------|
| 1 | | | | | | | | |
| Pass/Fail | | | | | | F | N/A | F |
| Notes: | | | | | | | | |
| 2 | | | | | | | | |
| Pass/Fail | | | | | | F | N/A | F |
| Notes: | | | | | | | | |
| | | | | | | | | |
| Pass/Fail | | | | | | | | |
| Notes: | | | | | | | | |
| | | | | | | | | |
| Pass/Fail | | | | | | | | |
| Notes: | | | | | | | | |
| | | | | | | | | |
| Pass/Fail | | | | | | | | |
| Notes: | | | | | | | | |
| | | | | | | | | |
| Pass/Fail | | | | | | | | |
| Notes: | | | | | | | | |



ING THE RAMP NUMBERING AND LAYOUT OF INTERSECTION

736R

Ramp Inventory

Waterside Dr / Blue Heron Ln / Black Hawk Ct

Inspector:

| Ramp No. | amp Width (ft) Min 4' | Ramp Cross Slope | Ramp Running Slope | Landing Area (P/F) | Landing Size ie. 5x5 | Warning Surface (P/F) | Median Crossing (P/F) | Overall (P/F) |
|-----------|--------------------------|------------------------|--------------------------|--------------------------|-------------------------|-----------------------------|-----------------------------|------------------|
| 1 | | | | | NO | | | |
| Pass/Fail | | | | F | | F | N/A | F |
| Notes: | | | | | | | | |
| 2 | | | | | NO | | | |
| Pass/Fail | | | | F | | F | N/A | F |
| Notes: | | | | | | | | |
| 3 | | | | | NO | | | |
| Pass/Fail | | | | F | | F | F | F |
| Notes: | | | | | | | | |
| 4 | | | | | NO | | | |
| Pass/Fail | | | | F | | F | F | F |
| Notes: | | | | | | | | |
| 5 | | | | | NO | | | |
| Pass/Fail | | | | F | | F | NA | F |
| Notes: | | | | | | | | |
| 6 | | | | | NO | | | |
| Pass/Fail | | | | F | | F | NA | F |
| Notes: | | | | | | | | |

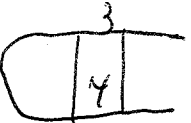
737R

Waterside

NO RAMP

Black Hawk Ct

NO RAMP



Blue Heron Ln



ING THE RAMP NUMBERING AND LAYOUT OF INTERSECTION

737R

Ramp Inventory

Waterside Drive @ Red Wing Ct.

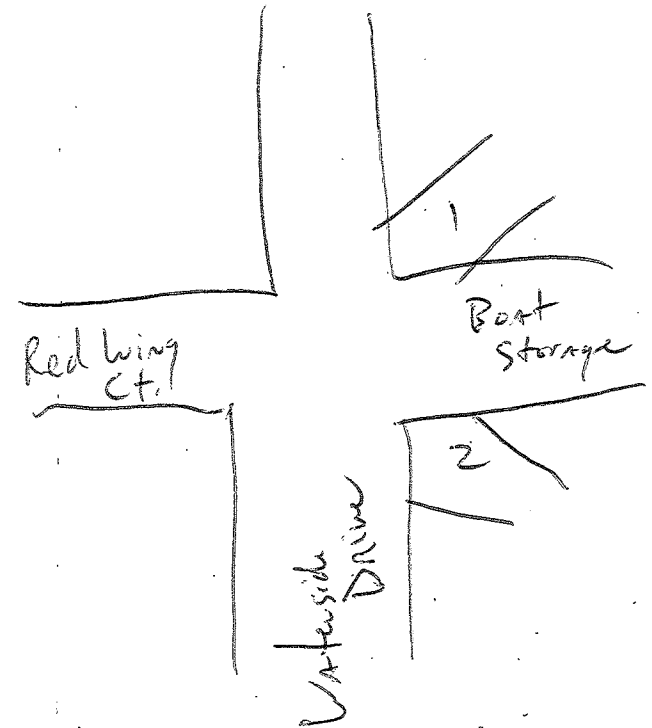
4-23-14

Inspector:

T/S

738R

| Ramp No. | amp Width (ft) Min 4' | Ramp Cross Slope | Ramp Running Slope | Landing Area (P/F) | Landing Size ie. 5x5 | Warning Surface (P/F) | Median Crossing (P/F) | Overall (P/F) |
|-----------|--------------------------|------------------------|--------------------------|--------------------------|-------------------------|-----------------------------|-----------------------------|------------------|
| 1 | | | | | | | | |
| Pass/Fail | | | | F | | F | n/a | F |
| Notes: | | | | | | | | |
| 2 | | | | | | | | |
| Pass/Fail | | | | F | | F | n/a | F |
| Notes: | | | | | | | | |
| | | | | | | | | |
| Pass/Fail | | | | | | | | |
| Notes: | | | | | | | | |
| | | | | | | | | |
| Pass/Fail | | | | | | | | |
| Notes: | | | | | | | | |
| | | | | | | | | |
| Pass/Fail | | | | | | | | |
| Notes: | | | | | | | | |
| | | | | | | | | |
| Pass/Fail | | | | | | | | |
| Notes: | | | | | | | | |



ING THE RAMP NUMBERING AND LAYOUT OF INTERSECTION

738R

739R

Ramp Inventory

River Run Place / Windsail Ct.

4-23-14

Inspector:

T/J

| Ramp No. | amp Width (ft) Min 4' | Ramp Cross Slope | Ramp Running Slope | Landing Area (P/F) | Landing Size ie. 5x5 | Warning Surface (P/F) | Median Crossing (P/F) | Overall (P/F) |
|-----------|--------------------------|------------------------|--------------------------|--------------------------|-------------------------|-----------------------------|-----------------------------|------------------|
| 1 | | | | | | | | |
| Pass/Fail | | | | F | | F | N/A | F |
| Notes: | | | | | | | | |
| 2 | | | | | | | | |
| Pass/Fail | | | | F | | F | N/A | F |
| Notes: | | | | | | | | |
| 3 | | | | | | | | |
| Pass/Fail | | | | F | | F | N/A | F |
| Notes: | | | | | | | | |
| | | | | | | | | |
| Pass/Fail | | | | | | | | |
| Notes: | | | | | | | | |
| | | | | | | | | |
| Pass/Fail | | | | | | | | |
| Notes: | | | | | | | | |
| | | | | | | | | |
| Pass/Fail | | | | | | | | |
| Notes: | | | | | | | | |

/3/

Waterview
Ct.Windsail
Ct.

/2/

River Run
Place

ING THE RAMP NUMBERING AND LAYOUT OF INTERSECTION

739R

Ramp Inventory

River Run Place / Lighthouse Landing

4-23-14

Inspector: T/S

740R

| Ramp No. | amp Width (ft) Min 4' | Ramp Cross Slope | Ramp Running Slope | Landing Area (P/F) | Landing Size ie. 5x5 | Warning Surface (P/F) | Median Crossing (P/F) | Overall (P/F) |
|-----------|--------------------------|------------------------|--------------------------|--------------------------|-------------------------|-----------------------------|-----------------------------|------------------|
| 1 | | | | | | | | |
| Pass/Fail | | | | F | | F | N/A | F |
| Notes: | | | | | | | | |
| 2 | | | | | | | | |
| Pass/Fail | | | | F | | F | N/A | F |
| Notes: | | | | | | | | |
| 3 | | | | | | | | |
| Pass/Fail | | | | F | | F | N/A | F |
| Notes: | | | | | | | | |
| 4 | | | | | | | | |
| Pass/Fail | | | | F | | F | N/A | F |
| Notes: | | | | | | | | |
| | | | | | | | | |
| Pass/Fail | | | | | | | | |
| Notes: | | | | | | | | |
| | | | | | | | | |
| Pass/Fail | | | | | | | | |
| Notes: | | | | | | | | |

Pool
Entrance

Lighthouse
Landing

River Run Place

ING THE RAMP NUMBERING AND LAYOUT OF INTERSECTION

740R

Ramp Inventory

River Run Ct. @ Bull Rush Ct. & Quarry Ct.

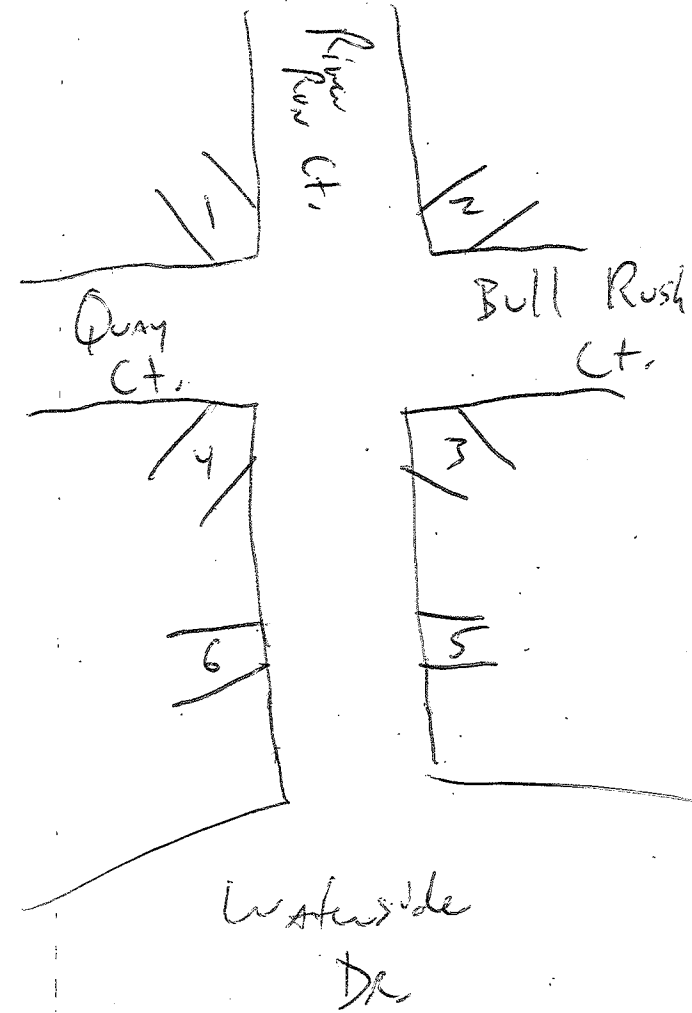
4-23-14

Inspector:

T/S

FAIR

| Ramp No. | amp Width (ft) Min 4' | Ramp Cross Slope | Ramp Running Slope | Landing Area (P/F) | Landing Size ie. 5x5 | Warning Surface (P/F) | Median Crossing (P/F) | Overall (P/F) |
|-----------|--------------------------|------------------------|--------------------------|--------------------------|-------------------------|-----------------------------|-----------------------------|------------------|
| 1 | | | | | | | | |
| Pass/Fail | | | | F | | N F | N/A | F |
| Notes: | | | | | | | | |
| 2 | | | | | | | | |
| Pass/Fail | | | | F | | F | N/A | F |
| Notes: | | | | | | | | |
| 3 | | | | | | | | |
| Pass/Fail | | | | F | | F | N/A | F |
| Notes: | | | | | | | | |
| 4 | | | | | | | | |
| Pass/Fail | | | | F | | F | N/A | F |
| Notes: | | | | | | | | |
| 5 | | | | | | | | |
| Pass/Fail | | | | F | | F | N/A | F |
| Notes: | | | | | | | | |
| 6 | | | | | | | | |
| Pass/Fail | | | | F | | F | N/A | F |
| Notes: | | | | | | | | |



ING THE RAMP NUMBERING AND LAYOUT OF INTERSECTION

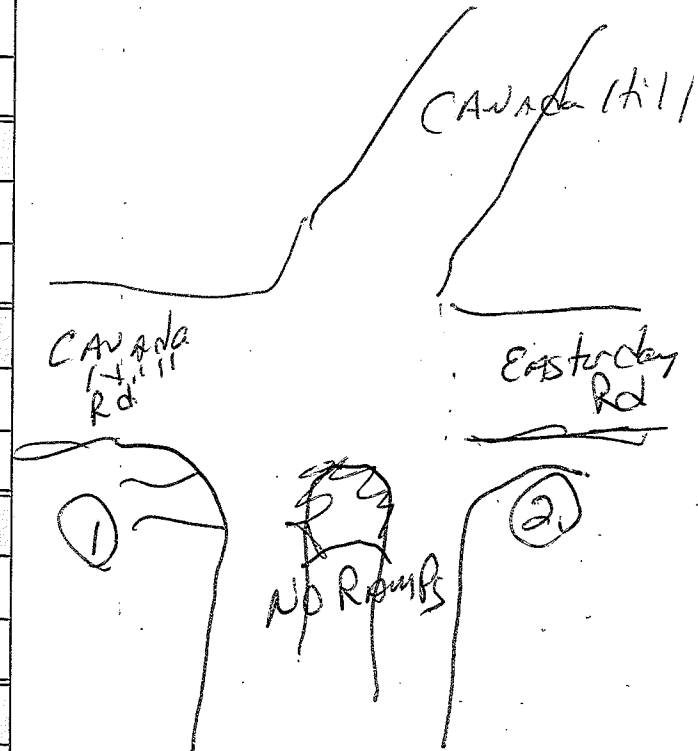
FAIR

742R

Ramp Inventory
Canada Hill Rd / Saddle Ridge Dr

Inspector:

| Ramp No. | amp Width (ft) Min 4' | Ramp Cross Slope | Ramp Running Slope | Landing Area (P/F) | Landing Size ie. 5x5 | Warning Surface (P/F) | Median Crossing (P/F) | Overall (P/F) |
|-----------|--------------------------|------------------------|--------------------------|--------------------------|-------------------------|-----------------------------|-----------------------------|------------------|
| 1 | | | | | NO | | | |
| Pass/Fail | | | | NO F | | F | NA | F |
| Notes: | | | | | | | | |
| 2 | | | | | NO | | | |
| Pass/Fail | | | | F | | F | NA | F |
| Notes: | | | | | | | | |
| | | | | | | | | |
| Pass/Fail | | | | | | | | |
| Notes: | | | | | | | | |
| | | | | | | | | |
| Pass/Fail | | | | | | | | |
| Notes: | | | | | | | | |
| | | | | | | | | |
| Pass/Fail | | | | | | | | |
| Notes: | | | | | | | | |
| | | | | | | | | |
| Pass/Fail | | | | | | | | |
| Notes: | | | | | | | | |



742R

ING THE RAMP NUMBERING AND LAYOUT OF INTERSECTION

743

Ramp Inventory

Intersection:

Date:

Country Club Rd / Club House Entrance

11357

Inspector:

OZ, KA

| Ramp No. | Curb Height (in) Left | Transition length (ft) Left | Curb Height (in) Right | Transition Length (ft) Right | Ramp Width (ft) Min 4' | Ramp Cross Slope | Ramp Running Slope | Landing Area (P/F) | Landing Size ie. 5x5 | Warning Surface (P/F) | Median Crossing (P/F) | Overall (P/F) |
|-----------|-----------------------|-----------------------------|------------------------|------------------------------|------------------------|------------------|--------------------|--------------------|----------------------|-----------------------|-----------------------|---------------|
| 1 | | | | | | | | | | | | |
| Pass/Fail | | | | | | | | | | F | | F |
| Notes: | | | | | | | | | | | | |
| 2 | | | | | | | | | | | | |
| Pass/Fail | | | | | | | | | | C | | F |
| Notes: | | | | | | | | | | | | |
| | | | | | | | | | | | | |
| Pass/Fail | | | | | | | | | | | | |
| Notes: | | | | | | | | | | | | |
| | | | | | | | | | | | | |
| Pass/Fail | | | | | | | | | | | | |
| Notes: | | | | | | | | | | | | |
| | | | | | | | | | | | | |
| Pass/Fail | | | | | | | | | | | | |
| Notes: | | | | | | | | | | | | |
| | | | | | | | | | | | | |
| Pass/Fail | | | | | | | | | | | | |
| Notes: | | | | | | | | | | | | |
| | | | | | | | | | | | | |
| Pass/Fail | | | | | | | | | | | | |
| Notes: | | | | | | | | | | | | |

REMEMBER TO DRAW A SKETCH ON THE BACK SHOWING THE RAMP NUMBERING AND LAYOUT OF INTERSECTION

743R

Country Club Rd

Club House Entrance

1

2

Ramp Inventory

Intersection: Canada Hill Road / Saddle Ridge Dr.

Date: 4/23/14 Jerry / Todd

Inspector:

744R

| Ramp No. | Curb Height (in) Left | Transition length (ft) Left | Curb Height (in) Right | Transition Length (ft) Right | Ramp Width (ft) Min 4' | Ramp Cross Slope | Ramp Running Slope | Landing Area (P/F) | Landing Size ie. 5x5 | Warning Surface (P/F) | Median Crossing (P/F) | Overall (P/F) |
|-----------|--------------------------|-----------------------------------|---------------------------|------------------------------------|---------------------------|------------------------|--------------------------|--------------------------|-------------------------|-----------------------------|-----------------------------|------------------|
| 1 | | | | | | | | | | | | |
| Pass/Fail | | | | | | | | | | F | | F |
| Notes: | | | | | | | | | | | | |
| 2 | | | | | | | | | | | | |
| Pass/Fail | | | | | | | | | | F | | F |
| Notes: | | | | | | | | | | | | |
| | | | | | | | | | | | | |
| Pass/Fail | | | | | | | | | | | | |
| Notes: | | | | | | | | | | | | |
| | | | | | | | | | | | | |
| Pass/Fail | | | | | | | | | | | | |
| Notes: | | | | | | | | | | | | |
| | | | | | | | | | | | | |
| Pass/Fail | | | | | | | | | | | | |
| Notes: | | | | | | | | | | | | |
| | | | | | | | | | | | | |
| Pass/Fail | | | | | | | | | | | | |
| Notes: | | | | | | | | | | | | |

REMEMBER TO DRAW A SKETCH ON THE BACK SHOWING THE RAMP NUMBERING AND LAYOUT OF INTERSECTION

744R

RAMP.

Q

Saddle
Ridge Dr.
no Ramps

②

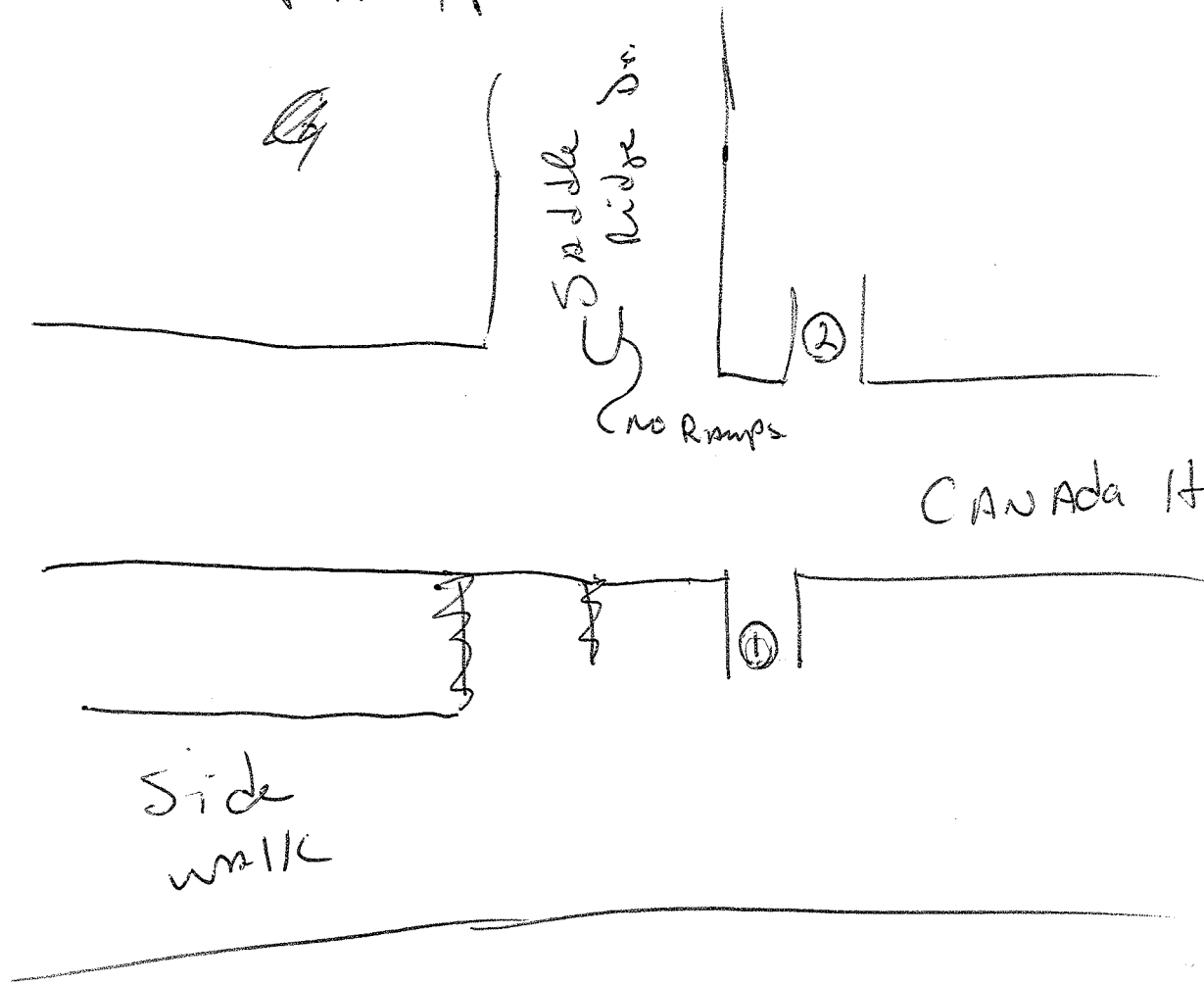
CANADA Hill Rd

① F

2 F

①

Side
walk



Intersection: Comus RD / Sugar Creek Mountain Rd
 Date: 4/24/14

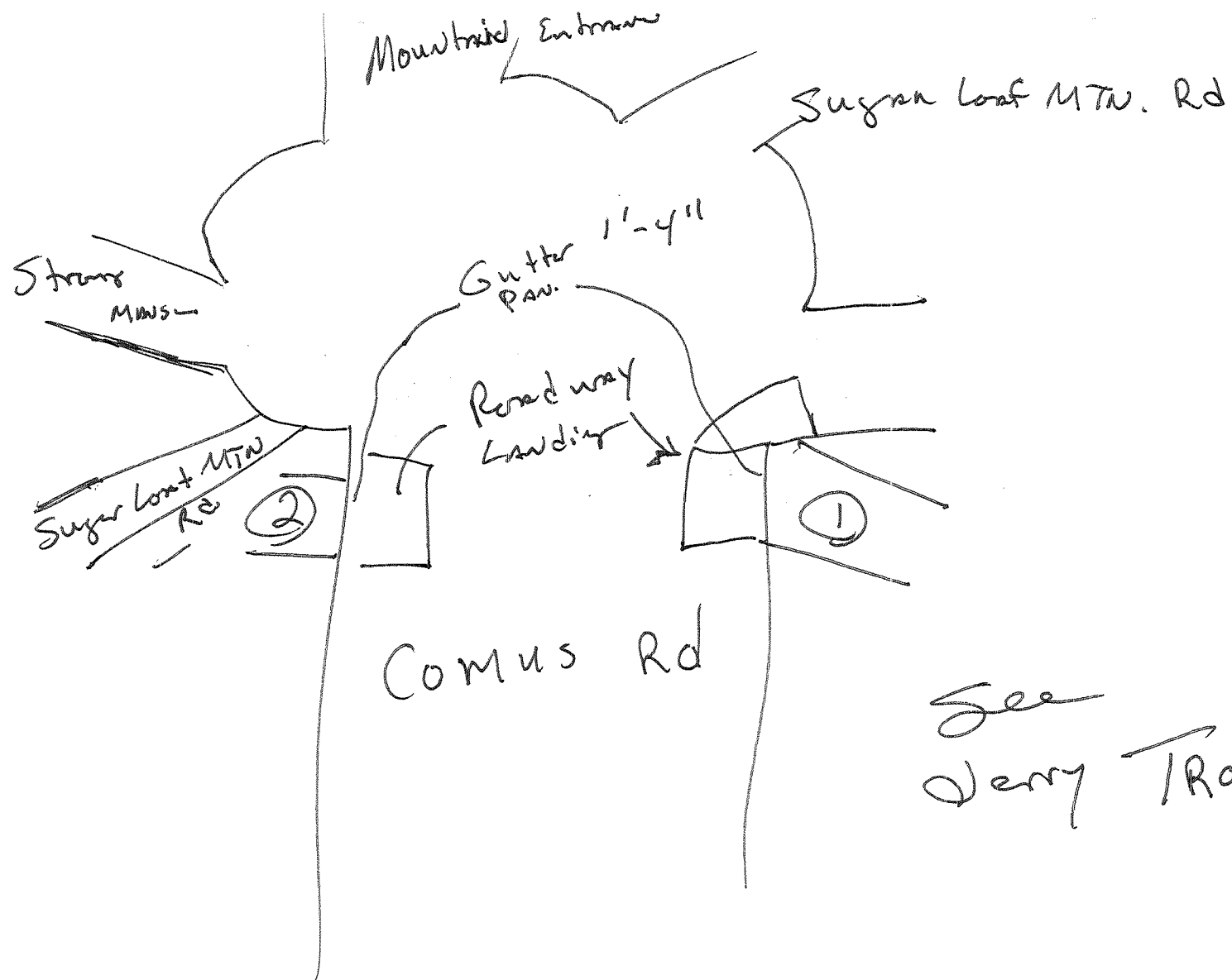
Ramp Inventory

Inspector:

| Ramp No. | Curb Height (in) Left | Transition length (ft) Left | Curb Height (in) Right | Transition Length (ft) Right | Ramp Width (ft) Min 4' | Ramp Cross Slope | Ramp Running Slope | Landing Area (P/F) | Landing Size ie. 5x5 | Warning Surface (P/F) | Median Crossing (P/F) | Overall (P/F) |
|-----------|---|-----------------------------|------------------------|------------------------------|------------------------|------------------|--------------------|--------------------|------------------------|-----------------------|-----------------------|---------------|
| 1 | | | | 10'-3 1/2" | Per | 1.5 | 0.8 | | | | | |
| Pass/Fail | | | | | | | | F | | | | F |
| Notes: | | | | | | | | | | | | |
| 2 | | | | 10'-9" | 4'-8" | 0.3 | 2.1 | | 10'-9" x roadway width | | | |
| Pass/Fail | | | | exp. run - 3'-2 1/2" | | | | Part of Ramp - F | | | | F |
| Notes: | don't go in. land way? | | | | | | | | | | | |
| | | | | | 4'-4" | | | | | | | |
| Pass/Fail | | | | | 3'-0" | | | | | | | |
| Notes: | | | | | | | | | | | | |
| | | | | | | | | | | | | |
| Pass/Fail | | | | | | | | | | | | |
| Notes: | | | | | | | | | | | | |
| | | | | | | | | | | | | |
| Pass/Fail | | | | | | | | | | | | |
| Notes: | | | | | | | | | | | | |
| | | | | | | | | | | | | |
| Pass/Fail | | | | | | | | | | | | |
| Notes: | | | | | | | | | | | | |

REMEMBER TO DRAW A SKETCH ON THE BACK SHOWING THE RAMP NUMBERING AND LAYOUT OF INTERSECTION

74SR



See
Jerry Trout

Ramp Inventory

Intersection: Point of Rocks Rail Station
 Date: 4/24/14

Inspector: OZ, KA

| Ramp No. | Curb Height (in) Left | Transition length (ft) Left | Curb Height (in) Right | Transition Length (ft) Right | Ramp Width (ft) Min 4' | Ramp Cross Slope | Ramp Running Slope | Landing Area (P/F) | Landing Size ie. 5x5 | Warning Surface (P/F) | Median Crossing (P/F) | Overall (P/F) |
|-----------|--------------------------|-----------------------------------|---------------------------|------------------------------------|---------------------------|------------------------|--------------------------|--------------------------|-------------------------|-----------------------------|-----------------------------|------------------|
| 1 | 8 | N/A | 8 | N/A | 4 | 0.5 | 1.5 | | 5x5 | | | |
| Pass/Fail | | | | | P | P | P | P | | P | P | P |
| Notes: | | | | | | | | | | | | |
| 2 | 8 | N/A | 8 | N/A | 4 | 0.4 | 1.5 | | 5x5 | | | |
| Pass/Fail | | | | | P | P | P | P | | P | P | P |
| Notes: | | | | | | | | | | | | |
| | | | | | | | | | | | | |
| Pass/Fail | | | | | | | | | | | | |
| Notes: | | | | | | | | | | | | |
| | | | | | | | | | | | | |
| Pass/Fail | | | | | | | | | | | | |
| Notes: | | | | | | | | | | | | |
| | | | | | | | | | | | | |
| Pass/Fail | | | | | | | | | | | | |
| Notes: | | | | | | | | | | | | |
| | | | | | | | | | | | | |
| Pass/Fail | | | | | | | | | | | | |
| Notes: | | | | | | | | | | | | |

REMEMBER TO DRAW A SKETCH ON THE BACK SHOWING THE RAMP NUMBERING AND LAYOUT OF INTERSECTION

746R

Clay St. 2

Potomac Ave 1

Ramp Inventory

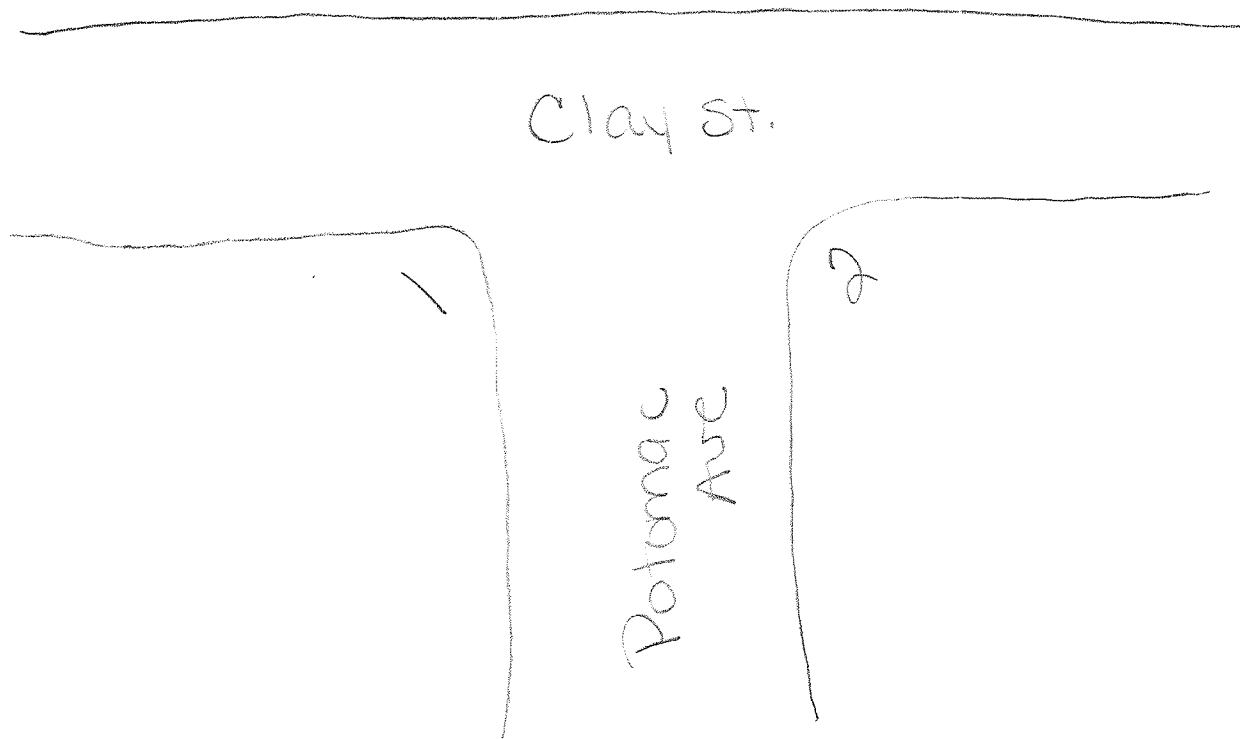
Intersection: Clay St / Potomac Ave
 Date: _____

Inspector: _____

| Ramp No. | Curb Height (in) Left | Transition length (ft) Left | Curb Height (in) Right | Transition Length (ft) Right | Ramp Width (ft) Min 4' | Ramp Cross Slope | Ramp Running Slope | Landing Area (P/F) | Landing Size ie. 5x5 | Warning Surface (P/F) | Median Crossing (P/F) | Overall (P/F) |
|-----------|-----------------------|-----------------------------|------------------------|------------------------------|------------------------|------------------|--------------------|--------------------|----------------------|-----------------------|-----------------------|---------------|
| 1 | 8 | N/A | 8 | N/A | 4 | 1.8 | 4.7 | | 5x5 | | | |
| Pass/Fail | | | | | P | P | P | P | | P | P | P |
| Notes: | | | | | | | | | | | | |
| 2 | 8 | N/A | 8 | N/A | 4 | 0.4 | 2.4 | | 5x5 | | | |
| Pass/Fail | | | | | P | P | P | P | | P | P | P |
| Notes: | | | | | | | | | | | | |
| | | | | | | | | | | | | |
| Pass/Fail | | | | | | | | | | | | |
| Notes: | | | | | | | | | | | | |
| | | | | | | | | | | | | |
| Pass/Fail | | | | | | | | | | | | |
| Notes: | | | | | | | | | | | | |
| | | | | | | | | | | | | |
| Pass/Fail | | | | | | | | | | | | |
| Notes: | | | | | | | | | | | | |
| | | | | | | | | | | | | |
| Pass/Fail | | | | | | | | | | | | |
| Notes: | | | | | | | | | | | | |

REMEMBER TO DRAW A SKETCH ON THE BACK SHOWING THE RAMP NUMBERING AND LAYOUT OF INTERSECTION

747R



Ramp Inventory

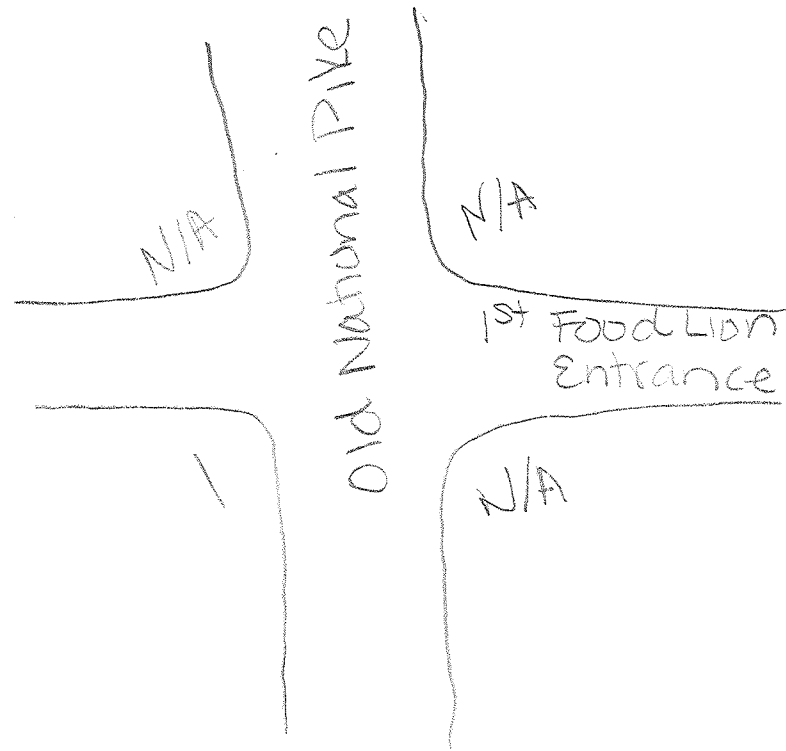
Intersection: Old National Pike / 1st Food Lion Entrance
 Date: 4/24/14

Inspector: OZ, KA

| Ramp No. | Curb Height (in) Left | Transition length (ft) Left | Curb Height (in) Right | Transition Length (ft) Right | Ramp Width (ft) Min 4' | Ramp Cross Slope | Ramp Running Slope | Landing Area (P/F) | Landing Size ie. 5x5 | Warning Surface (P/F) | Median Crossing (P/F) | Overall (P/F) |
|-----------|--------------------------|-----------------------------------|---------------------------|------------------------------------|---------------------------|------------------------|--------------------------|--------------------------|-------------------------|-----------------------------|-----------------------------|------------------|
| 1 | | | | | | | | | | | | |
| Pass/Fail | | | | | | | | | | F | | F |
| Notes: | | | | | | | | | | | | |
| | | | | | | | | | | | | |
| Pass/Fail | | | | | | | | | | | | |
| Notes: | | | | | | | | | | | | |
| | | | | | | | | | | | | |
| Pass/Fail | | | | | | | | | | | | |
| Notes: | | | | | | | | | | | | |
| | | | | | | | | | | | | |
| Pass/Fail | | | | | | | | | | | | |
| Notes: | | | | | | | | | | | | |
| | | | | | | | | | | | | |
| Pass/Fail | | | | | | | | | | | | |
| Notes: | | | | | | | | | | | | |
| | | | | | | | | | | | | |
| Pass/Fail | | | | | | | | | | | | |
| Notes: | | | | | | | | | | | | |

REMEMBER TO DRAW A SKETCH ON THE BACK SHOWING THE RAMP NUMBERING AND LAYOUT OF INTERSECTION

748R



Ramp Inventory

Intersection: Old National Pike / Rotary Ave

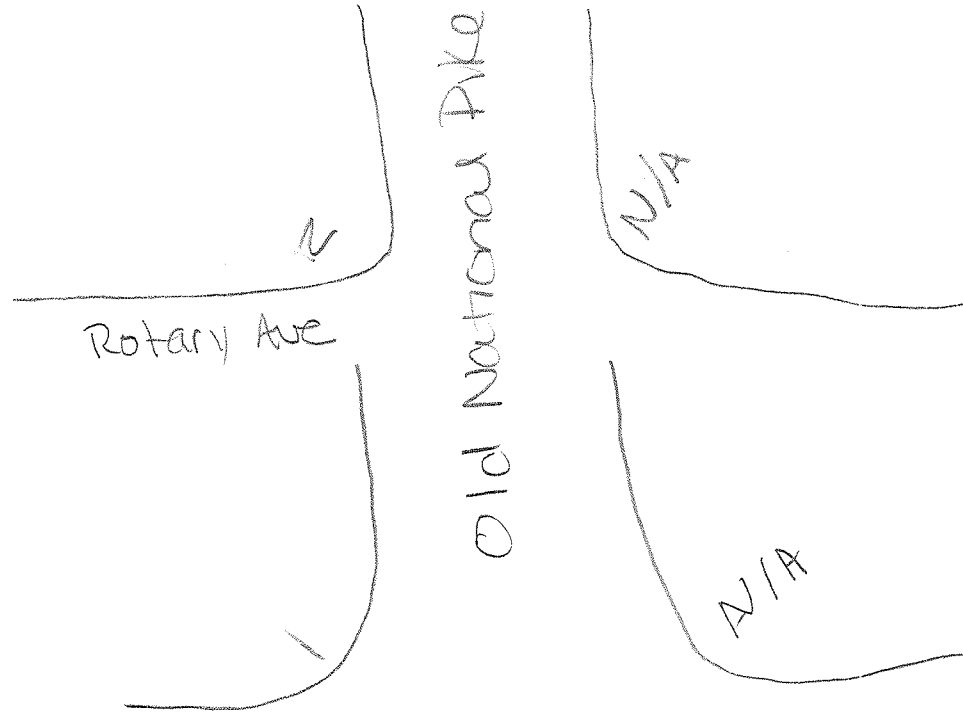
Date: 4/24/14

Inspector: OZ, KA

| Ramp No. | Curb Height (in) Left | Transition length (ft) Left | Curb Height (in) Right | Transition Length (ft) Right | Ramp Width (ft) Min 4' | Ramp Cross Slope | Ramp Running Slope | Landing Area (P/F) | Landing Size ie. 5x5 | Warning Surface (P/F) | Median Crossing (P/F) | Overall (P/F) |
|-----------|--------------------------|-----------------------------------|---------------------------|------------------------------------|---------------------------|------------------------|--------------------------|--------------------------|-------------------------|-----------------------------|-----------------------------|------------------|
| 1 | 6" | N/A | 6" | N/A | 4' | 1.6 | 4.5 | | 5x5 | | | |
| Pass/Fail | | | | | P | P | P | P | | P | P | P |
| Notes: | | | | | | | | | | | | |
| 2 | 6" | N/A | 6" | N/A | 4' | 2.0 | 5.0 | | 5x5 | | | |
| Pass/Fail | | | | | P | P | P | P | | P | P | P |
| Notes: | | | | | | | | | | | | |
| | | | | | | | | | | | | |
| Pass/Fail | | | | | | | | | | | | |
| Notes: | | | | | | | | | | | | |
| | | | | | | | | | | | | |
| Pass/Fail | | | | | | | | | | | | |
| Notes: | | | | | | | | | | | | |
| | | | | | | | | | | | | |
| Pass/Fail | | | | | | | | | | | | |
| Notes: | | | | | | | | | | | | |
| | | | | | | | | | | | | |
| Pass/Fail | | | | | | | | | | | | |
| Notes: | | | | | | | | | | | | |

REMEMBER TO DRAW A SKETCH ON THE BACK SHOWING THE RAMP NUMBERING AND LAYOUT OF INTERSECTION

7492



Ramp Inventory

Intersection: Old National Pike / Morning Gate Ln


Date: 4/24/14

Inspector: OZ, KA

| Ramp No. | Curb Height (in) Left | Transition length (ft) Left | Curb Height (in) Right | Transition Length (ft) Right | Ramp Width (ft) Min 4' | Ramp Cross Slope | Ramp Running Slope | Landing Area (P/F) | Landing Size ie. 5x5 | Warning Surface (P/F) | Median Crossing (P/F) | Overall (P/F) |
|-----------|--------------------------|-----------------------------------|---------------------------|------------------------------------|---------------------------|------------------------|--------------------------|--------------------------|-------------------------|-----------------------------|-----------------------------|------------------|
| 1 | 6" | N/A | 6" | N/A | 4' | 0.3 | 3.7 | | 5x5 | | | |
| Pass/Fail | | | | | P | P | P | P | | P | P | P |
| Notes: | | | | | | | | | | | | |
| 2 | 6" | N/A | 6" | N/A | 4' | 1.1 | 4.0 | | N/A | | | |
| Pass/Fail | | | | | | | | F | | P | | F |
| Notes: | | | | | | | | | | | | |
| 3 | | | | | | 1.1 | 4.0 | | N/A | | | |
| Pass/Fail | | | | | | | | F | | P | | F |
| Notes: | | | | | | | | | | | | |
| 4 | | | | | | | | | N/A | | | |
| Pass/Fail | | | | | | | | | | P | | F |
| Notes: | | | | | | | | | | | | |
| | | | | | | | | | | | | |
| Pass/Fail | | | | | | | | | | | | |
| Notes: | | | | | | | | | | | | |
| | | | | | | | | | | | | |
| Pass/Fail | | | | | | | | | | | | |
| Notes: | | | | | | | | | | | | |

REMEMBER TO DRAW A SKETCH ON THE BACK SHOWING THE RAMP NUMBERING AND LAYOUT OF INTERSECTION

750R



Old National
Village

Food
Lion

Higgs

Ramp Inventory

Intersection:

Date:

Autumn Crest Dr. / Lomar Rd.

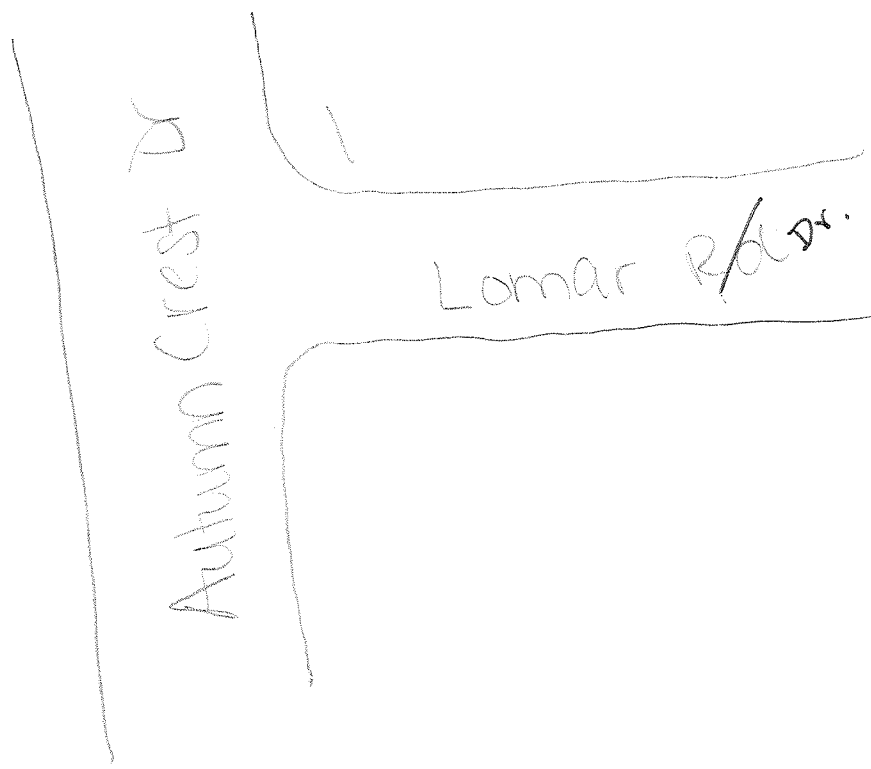
Inspector:

OZ, KA

| Ramp No. | Curb Height (in) Left | Transition length (ft) Left | Curb Height (in) Right | Transition Length (ft) Right | Ramp Width (ft) Min 4' | Ramp Cross Slope | Ramp Running Slope | Landing Area (P/F) | Landing Size ie. 5x5 | Warning Surface (P/F) | Median Crossing (P/F) | Overall (P/F) |
|-----------|--------------------------|-----------------------------------|---------------------------|------------------------------------|---------------------------|------------------------|--------------------------|--------------------------|-------------------------|-----------------------------|-----------------------------|------------------|
| 1 | | | | | | | | | | | | |
| Pass/Fail | | | | | | | | | | F | | F |
| Notes: | | | | | | | | | | | | |
| | | | | | | | | | | | | |
| Pass/Fail | | | | | | | | | | | | |
| Notes: | | | | | | | | | | | | |
| | | | | | | | | | | | | |
| Pass/Fail | | | | | | | | | | | | |
| Notes: | | | | | | | | | | | | |
| | | | | | | | | | | | | |
| Pass/Fail | | | | | | | | | | | | |
| Notes: | | | | | | | | | | | | |
| | | | | | | | | | | | | |
| Pass/Fail | | | | | | | | | | | | |
| Notes: | | | | | | | | | | | | |
| | | | | | | | | | | | | |
| Pass/Fail | | | | | | | | | | | | |
| Notes: | | | | | | | | | | | | |

REMEMBER TO DRAW A SKETCH ON THE BACK SHOWING THE RAMP NUMBERING AND LAYOUT OF INTERSECTION

751R



Ramp Inventory

Intersection: Four Seasons Ct. / Summer Ridge Ct.

Date: 4/24/14

Inspector: OZ, KA

| Ramp No. | Curb Height (in) Left | Transition length (ft) Left | Curb Height (in) Right | Transition Length (ft) Right | Ramp Width (ft) Min 4' | Ramp Cross Slope | Ramp Running Slope | Landing Area (P/F) | Landing Size ie. 5x5 | Warning Surface (P/F) | Median Crossing (P/F) | Overall (P/F) |
|-----------|--------------------------|-----------------------------------|---------------------------|------------------------------------|---------------------------|------------------------|--------------------------|--------------------------|-------------------------|-----------------------------|-----------------------------|------------------|
| 1 | | | | | | | | | | | | |
| Pass/Fail | | | | | | | | | | F | | F |
| Notes: | | | | | | | | | | | | |
| 2 | | | | | | | | | | | | |
| Pass/Fail | | | | | | | | | | F | | F |
| Notes: | | | | | | | | | | | | |
| | | | | | | | | | | | | |
| Pass/Fail | | | | | | | | | | | | |
| Notes: | | | | | | | | | | | | |
| | | | | | | | | | | | | |
| Pass/Fail | | | | | | | | | | | | |
| Notes: | | | | | | | | | | | | |
| | | | | | | | | | | | | |
| Pass/Fail | | | | | | | | | | | | |
| Notes: | | | | | | | | | | | | |
| | | | | | | | | | | | | |
| Pass/Fail | | | | | | | | | | | | |
| Notes: | | | | | | | | | | | | |

REMEMBER TO DRAW A SKETCH ON THE BACK SHOWING THE RAMP NUMBERING AND LAYOUT OF INTERSECTION

752R

Four Seasons Ct.

1
Summer Ridge Ct.
2

Ramp Inventory


Intersection: Autumn Crest Dr / Four Seasons Ct
 Date: 4/24/14

Inspector: OZ, KA

| Ramp No. | Curb Height (in) Left | Transition length (ft) Left | Curb Height (in) Right | Transition Length (ft) Right | Ramp Width (ft) Min 4' | Ramp Cross Slope | Ramp Running Slope | Landing Area (P/F) | Landing Size ie. 5x5 | Warning Surface (P/F) | Median Crossing (P/F) | Overall (P/F) |
|-----------|--------------------------|-----------------------------------|---------------------------|------------------------------------|---------------------------|------------------------|--------------------------|--------------------------|-------------------------|-----------------------------|-----------------------------|------------------|
| 1 | | | | | | | | | | | | |
| Pass/Fail | | | | | | | | | | F | | F |
| Notes: | | | | | | | | | | | | |
| 2 | | | | | | | | | | | | |
| Pass/Fail | | | | | | | | | | F | | F |
| Notes: | | | | | | | | | | | | |
| | | | | | | | | | | | | |
| Pass/Fail | | | | | | | | | | | | |
| Notes: | | | | | | | | | | | | |
| | | | | | | | | | | | | |
| Pass/Fail | | | | | | | | | | | | |
| Notes: | | | | | | | | | | | | |
| | | | | | | | | | | | | |
| Pass/Fail | | | | | | | | | | | | |
| Notes: | | | | | | | | | | | | |
| | | | | | | | | | | | | |
| Pass/Fail | | | | | | | | | | | | |
| Notes: | | | | | | | | | | | | |

REMEMBER TO DRAW A SKETCH ON THE BACK SHOWING THE RAMP NUMBERING AND LAYOUT OF INTERSECTION

753R



Autumn Crest Dr.

Ramp Inventory

Intersection: Deer Brook Ct. / Autumn Crest Dr.

Date: 4/24/14

Inspector: OZ, KA

| Ramp No. | Curb Height (in) Left | Transition length (ft) Left | Curb Height (in) Right | Transition Length (ft) Right | Ramp Width (ft) Min 4' | Ramp Cross Slope | Ramp Running Slope | Landing Area (P/F) | Landing Size ie. 5x5 | Warning Surface (P/F) | Median Crossing (P/F) | Overall (P/F) |
|-----------|--------------------------|-----------------------------------|---------------------------|------------------------------------|---------------------------|------------------------|--------------------------|--------------------------|-------------------------|-----------------------------|-----------------------------|------------------|
| 1 | | | | | | | | | | | | |
| Pass/Fail | | | | | | | | | | F | | F |
| Notes: | | | | | | | | | | | | |
| | | | | | | | | | | | | |
| Pass/Fail | | | | | | | | | | | | |
| Notes: | | | | | | | | | | | | |
| | | | | | | | | | | | | |
| Pass/Fail | | | | | | | | | | | | |
| Notes: | | | | | | | | | | | | |
| | | | | | | | | | | | | |
| Pass/Fail | | | | | | | | | | | | |
| Notes: | | | | | | | | | | | | |
| | | | | | | | | | | | | |
| Pass/Fail | | | | | | | | | | | | |
| Notes: | | | | | | | | | | | | |
| | | | | | | | | | | | | |
| Pass/Fail | | | | | | | | | | | | |
| Notes: | | | | | | | | | | | | |
| | | | | | | | | | | | | |
| Pass/Fail | | | | | | | | | | | | |
| Notes: | | | | | | | | | | | | |

REMEMBER TO DRAW A SKETCH ON THE BACK SHOWING THE RAMP NUMBERING AND LAYOUT OF INTERSECTION

75AR

Deer Brook
Ct

Autumn Crest Dr.

Ramp inventory

Intersection: Autumn Crest / Construction Entrance


Date: 9/10/14

Inspector: OZKA

| Ramp No. | Curb Height (in) Left | Transition length (ft) Left | Curb Height (in) Right | Transition Length (ft) Right | Ramp Width (ft) Min 4' | Ramp Cross Slope | Ramp Running Slope | Landing Area (P/F) | Landing Size ie. 5x5 | Warning Surface (P/F) | Median Crossing (P/F) | Overall (P/F) |
|-----------|--------------------------|-----------------------------------|---------------------------|------------------------------------|---------------------------|------------------------|--------------------------|--------------------------|-------------------------|-----------------------------|-----------------------------|------------------|
| 1 | | | | | | | | | | | | |
| Pass/Fail | | | | | | | | | | F | | F |
| Notes: | | | | | | | | | | | | |
| 2 | | | | | | | | | | | | |
| Pass/Fail | | | | | | | | | | F | | F |
| Notes: | | | | | | | | | | | | |
| | | | | | | | | | | | | |
| Pass/Fail | | | | | | | | | | | | |
| Notes: | | | | | | | | | | | | |
| | | | | | | | | | | | | |
| Pass/Fail | | | | | | | | | | | | |
| Notes: | | | | | | | | | | | | |
| | | | | | | | | | | | | |
| Pass/Fail | | | | | | | | | | | | |
| Notes: | | | | | | | | | | | | |
| | | | | | | | | | | | | |
| Pass/Fail | | | | | | | | | | | | |
| Notes: | | | | | | | | | | | | |

REMEMBER TO DRAW A SKETCH ON THE BACK SHOWING THE RAMP NUMBERING AND LAYOUT OF INTERSECTION

7SSR



Autumn Crest

Ramp Inventory

Intersection: Ritchie Dr. / Holly Hills Country Club Entrance

Date: 9/24/14

Inspector: OZ, KA

| Ramp No. | Curb Height (in) Left | Transition length (ft) Left | Curb Height (in) Right | Transition Length (ft) Right | Ramp Width (ft) Min 4' | Ramp Cross Slope | Ramp Running Slope | Landing Area (P/F) | Landing Size ie. 5x5 | Warning Surface (P/F) | Median Crossing (P/F) | Overall (P/F) |
|-----------|--------------------------|-----------------------------------|---------------------------|------------------------------------|---------------------------|------------------------|--------------------------|--------------------------|-------------------------|-----------------------------|-----------------------------|------------------|
| 1 | | | | | | | | | | | | |
| Pass/Fail | | | | | | | | | | F | | F |
| Notes: | | | | | | | | | | | | |
| 2 | | | | | | | | | | | | |
| Pass/Fail | | | | | | | | | | F | | F |
| Notes: | | | | | | | | | | | | |
| | | | | | | | | | | | | |
| Pass/Fail | | | | | | | | | | | | |
| Notes: | | | | | | | | | | | | |
| | | | | | | | | | | | | |
| Pass/Fail | | | | | | | | | | | | |
| Notes: | | | | | | | | | | | | |
| | | | | | | | | | | | | |
| Pass/Fail | | | | | | | | | | | | |
| Notes: | | | | | | | | | | | | |
| | | | | | | | | | | | | |
| Pass/Fail | | | | | | | | | | | | |
| Notes: | | | | | | | | | | | | |

REMEMBER TO DRAW A SKETCH ON THE BACK SHOWING THE RAMP NUMBERING AND LAYOUT OF INTERSECTION

75GR

Ritchie Dr.

1

Holly Hills
country club
entrance

2

Ramp Inventory

Intersection: Bitchie Dr. / Maint. Access Rd.

Date: 4/24/14

Inspector: OZ KA

| Ramp No. | Curb Height (in) Left | Transition length (ft) Left | Curb Height (in) Right | Transition Length (ft) Right | Ramp Width (ft) Min 4' | Ramp Cross Slope | Ramp Running Slope | Landing Area (P/F) | Landing Size ie. 5x5 | Warning Surface (P/F) | Median Crossing (P/F) | Overall (P/F) |
|-----------|--------------------------|-----------------------------------|---------------------------|------------------------------------|---------------------------|------------------------|--------------------------|--------------------------|-------------------------|-----------------------------|-----------------------------|------------------|
| 1 | | | | | | | | | | | | |
| Pass/Fail | | | | | | | | | | F | | F |
| Notes: | | | | | | | | | | | | |
| 2 | | | | | | | | | | | | |
| Pass/Fail | | | | | | | | | | F | | F |
| Notes: | | | | | | | | | | | | |
| | | | | | | | | | | | | |
| Pass/Fail | | | | | | | | | | | | |
| Notes: | | | | | | | | | | | | |
| | | | | | | | | | | | | |
| Pass/Fail | | | | | | | | | | | | |
| Notes: | | | | | | | | | | | | |
| | | | | | | | | | | | | |
| Pass/Fail | | | | | | | | | | | | |
| Notes: | | | | | | | | | | | | |
| | | | | | | | | | | | | |
| Pass/Fail | | | | | | | | | | | | |
| Notes: | | | | | | | | | | | | |

REMEMBER TO DRAW A SKETCH ON THE BACK SHOWING THE RAMP NUMBERING AND LAYOUT OF INTERSECTION

757R

Ritchie Dr.

maint. Access Rd

2

Ramp Inventory

Intersection: Ritchie Dr / Carnoustie Pl

Date: 4/24/14


Inspector: OZ, KA

| Ramp No. | Curb Height (in) Left | Transition length (ft) Left | Curb Height (in) Right | Transition Length (ft) Right | Ramp Width (ft) Min 4' | Ramp Cross Slope | Ramp Running Slope | Landing Area (P/F) | Landing Size ie. 5x5 | Warning Surface (P/F) | Median Crossing (P/F) | Overall (P/F) |
|-----------|--------------------------|-----------------------------------|---------------------------|------------------------------------|---------------------------|------------------------|--------------------------|--------------------------|-------------------------|-----------------------------|-----------------------------|------------------|
| 1 | | | | | | | | | | | | |
| Pass/Fail | | | | | | | | | | F | | F |
| Notes: | | | | | | | | | | | | |
| 2 | | | | | | | | | | | | |
| Pass/Fail | | | | | | | | | | F | | F |
| Notes: | | | | | | | | | | | | |
| | | | | | | | | | | | | |
| Pass/Fail | | | | | | | | | | | | |
| Notes: | | | | | | | | | | | | |
| | | | | | | | | | | | | |
| Pass/Fail | | | | | | | | | | | | |
| Notes: | | | | | | | | | | | | |
| | | | | | | | | | | | | |
| Pass/Fail | | | | | | | | | | | | |
| Notes: | | | | | | | | | | | | |
| | | | | | | | | | | | | |
| Pass/Fail | | | | | | | | | | | | |
| Notes: | | | | | | | | | | | | |

REMEMBER TO DRAW A SKETCH ON THE BACK SHOWING THE RAMP NUMBERING AND LAYOUT OF INTERSECTION

758R

Ritchie Dr



Carnoustie PI

Ramp Inventory

Intersection: Broadmoor Ter N/ Wentworth Pl

Date: 4/8/14

Inspector: OZ, KA

| Ramp No. | Curb Height (in) Left | Transition length (ft) Left | Curb Height (in) Right | Transition Length (ft) Right | Ramp Width (ft) Min 4' | Ramp Cross Slope | Ramp Running Slope | Landing Area (P/F) | Landing Size ie. 5x5 | Warning Surface (P/F) | Median Crossing (P/F) | Overall (P/F) |
|-----------|--------------------------|-----------------------------------|---------------------------|------------------------------------|---------------------------|------------------------|--------------------------|--------------------------|-------------------------|-----------------------------|-----------------------------|------------------|
| 1 | | | | | | | | | | | | |
| Pass/Fail | | | | | | | | | | F | | F |
| Notes: | | | | | | | | | | | | |
| 2 | | | | | | | | | | | | |
| Pass/Fail | | | | | | | | | | F | | F |
| Notes: | | | | | | | | | | | | |
| | | | | | | | | | | | | |
| Pass/Fail | | | | | | | | | | | | |
| Notes: | | | | | | | | | | | | |
| | | | | | | | | | | | | |
| Pass/Fail | | | | | | | | | | | | |
| Notes: | | | | | | | | | | | | |
| | | | | | | | | | | | | |
| Pass/Fail | | | | | | | | | | | | |
| Notes: | | | | | | | | | | | | |
| | | | | | | | | | | | | |
| Pass/Fail | | | | | | | | | | | | |
| Notes: | | | | | | | | | | | | |

REMEMBER TO DRAW A SKETCH ON THE BACK SHOWING THE RAMP NUMBERING AND LAYOUT OF INTERSECTION

759K



Broadmoor Ter N

Ramp Inventory

Intersection: Mahogany Run / Pebble Beach Ter


Date: 4/24/14

Inspector: OZ, KA

| Ramp No. | Curb Height (in) Left | Transition length (ft) Left | Curb Height (in) Right | Transition Length (ft) Right | Ramp Width (ft) Min 4' | Ramp Cross Slope | Ramp Running Slope | Landing Area (P/F) | Landing Size ie. 5x5 | Warning Surface (P/F) | Median Crossing (P/F) | Overall (P/F) |
|-----------|--------------------------|-----------------------------------|---------------------------|------------------------------------|---------------------------|------------------------|--------------------------|--------------------------|-------------------------|-----------------------------|-----------------------------|------------------|
| 1 | | | | | | | | | | | | |
| Pass/Fail | | | | | | | | | | F | | F |
| Notes: | | | | | | | | | | | | |
| | | | | | | | | | | | | |
| Pass/Fail | | | | | | | | | | | | |
| Notes: | | | | | | | | | | | | |
| | | | | | | | | | | | | |
| Pass/Fail | | | | | | | | | | | | |
| Notes: | | | | | | | | | | | | |
| | | | | | | | | | | | | |
| Pass/Fail | | | | | | | | | | | | |
| Notes: | | | | | | | | | | | | |
| | | | | | | | | | | | | |
| Pass/Fail | | | | | | | | | | | | |
| Notes: | | | | | | | | | | | | |
| | | | | | | | | | | | | |
| Pass/Fail | | | | | | | | | | | | |
| Notes: | | | | | | | | | | | | |

REMEMBER TO DRAW A SKETCH ON THE BACK SHOWING THE RAMP NUMBERING AND LAYOUT OF INTERSECTION

760R



Pebble Beach Ter



Ramp Inventory

Intersection: Berwick PI N / Pebble Beach Ter / Berwick PI S

Date: 4/24/14

Inspector: OZ, KA

| Ramp No. | Curb Height (in) Left | Transition length (ft) Left | Curb Height (in) Right | Transition Length (ft) Right | Ramp Width (ft) Min 4' | Ramp Cross Slope | Ramp Running Slope | Landing Area (P/F) | Landing Size ie. 5x5 | Warning Surface (P/F) | Median Crossing (P/F) | Overall (P/F) |
|-----------|--------------------------|-----------------------------------|---------------------------|------------------------------------|---------------------------|------------------------|--------------------------|--------------------------|-------------------------|-----------------------------|-----------------------------|------------------|
| 1 | | | | | | | | | | | | |
| Pass/Fail | | | | | | | | | | F | | F |
| Notes: | | | | | | | | | | | | |
| 2 | | | | | | | | | | | | |
| Pass/Fail | | | | | | | | | | F | | F |
| Notes: | | | | | | | | | | | | |
| | | | | | | | | | | | | |
| Pass/Fail | | | | | | | | | | | | |
| Notes: | | | | | | | | | | | | |
| | | | | | | | | | | | | |
| Pass/Fail | | | | | | | | | | | | |
| Notes: | | | | | | | | | | | | |
| | | | | | | | | | | | | |
| Pass/Fail | | | | | | | | | | | | |
| Notes: | | | | | | | | | | | | |
| | | | | | | | | | | | | |
| Pass/Fail | | | | | | | | | | | | |
| Notes: | | | | | | | | | | | | |

REMEMBER TO DRAW A SKETCH ON THE BACK SHOWING THE RAMP NUMBERING AND LAYOUT OF INTERSECTION

761K

Berwick Pl N

2

Pebble Beach Ter

N/A

Berwick Pl S

N/A

Intersection: San Andrew / Country Club Rd Ramp Inventory
 Date: 4/23/2014

Inspector: 02, KA

| Ramp No. | Curb Height (in) Left | Transition length (ft) Left | Curb Height (in) Right | Transition Length (ft) Right | Ramp Width (ft) Min 4' | Ramp Cross Slope | Ramp Running Slope | Landing Area (P/F) | Landing Size ie. 5x5 | Warning Surface (P/F) | Median Crossing (P/F) | Overall (P/F) |
|-----------|--------------------------|-----------------------------------|---------------------------|------------------------------------|---------------------------|------------------------|--------------------------|--------------------------|-------------------------|-----------------------------|-----------------------------|------------------|
| 1 | | | | | | | | | | | | |
| Pass/Fail | | | | | | | | | | F | | F |
| Notes: | | | | | | | | | | | | |
| | | | | | | | | | | | | |
| Pass/Fail | | | | | | | | | | | | |
| Notes: | | | | | | | | | | | | |
| | | | | | | | | | | | | |
| Pass/Fail | | | | | | | | | | | | |
| Notes: | | | | | | | | | | | | |
| | | | | | | | | | | | | |
| Pass/Fail | | | | | | | | | | | | |
| Notes: | | | | | | | | | | | | |
| | | | | | | | | | | | | |
| Pass/Fail | | | | | | | | | | | | |
| Notes: | | | | | | | | | | | | |
| | | | | | | | | | | | | |
| Pass/Fail | | | | | | | | | | | | |
| Notes: | | | | | | | | | | | | |

REMEMBER TO DRAW A SKETCH ON THE BACK SHOWING THE RAMP NUMBERING AND LAYOUT OF INTERSECTION

762R

Country Club Rd

NA

San Andrew

Intersection: Pebble Beach Ter. / Broadmoor Ter.
 Date: 4/24/14


Ramp Inventory

Inspector: OZ, KA


| Ramp No. | Curb Height (in) Left | Transition length (ft) Left | Curb Height (in) Right | Transition Length (ft) Right | Ramp Width (ft) Min 4' | Ramp Cross Slope | Ramp Running Slope | Landing Area (P/F) | Landing Size ie. 5x5 | Warning Surface (P/F) | Median Crossing (P/F) | Overall (P/F) |
|-----------|--------------------------|-----------------------------------|---------------------------|------------------------------------|---------------------------|------------------------|--------------------------|--------------------------|-------------------------|-----------------------------|-----------------------------|------------------|
| 1 | | | | | | | | | | | | |
| Pass/Fail | | | | | | | | | | F | | F |
| Notes: | | | | | | | | | | | | |
| 2 | | | | | | | | | | | | |
| Pass/Fail | | | | | | | | | | F | | F |
| Notes: | | | | | | | | | | | | |
| | | | | | | | | | | | | |
| Pass/Fail | | | | | | | | | | | | |
| Notes: | | | | | | | | | | | | |
| | | | | | | | | | | | | |
| Pass/Fail | | | | | | | | | | | | |
| Notes: | | | | | | | | | | | | |
| | | | | | | | | | | | | |
| Pass/Fail | | | | | | | | | | | | |
| Notes: | | | | | | | | | | | | |
| | | | | | | | | | | | | |
| Pass/Fail | | | | | | | | | | | | |
| Notes: | | | | | | | | | | | | |

REMEMBER TO DRAW A SKETCH ON THE BACK SHOWING THE RAMP NUMBERING AND LAYOUT OF INTERSECTION


7638



Pebble Beach Ter.



Brookman Ter.



Ramp Inventory

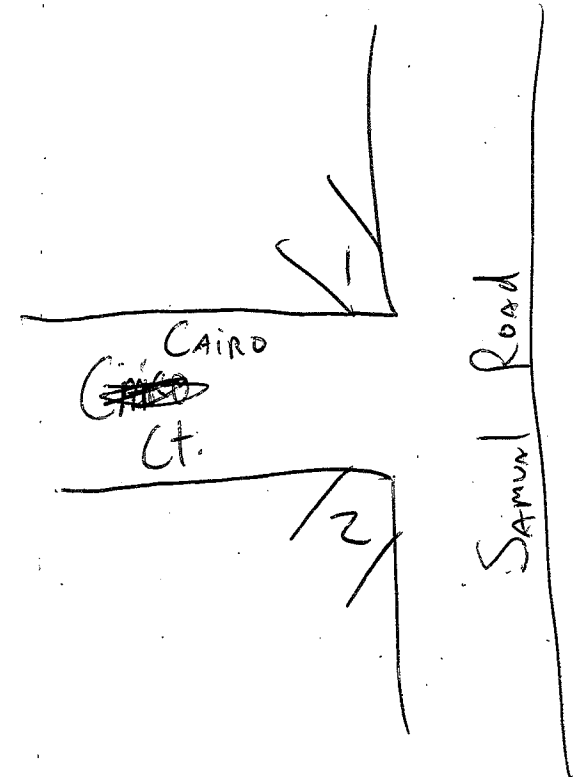
CAIRO Ct. @ Samuel Road

4-25-14

Inspector:

T/S

| Ramp No. | amp Width (ft) Min 4' | Ramp Cross Slope | Ramp Running Slope | Landing Area (P/F) | Landing Size ie. 5x5 | Warning Surface (P/F) | Median Crossing (P/F) | Overall (P/F) |
|-----------|--------------------------|------------------------|--------------------------|--------------------------|-------------------------|-----------------------------|-----------------------------|------------------|
| 1 | | | | | | | | |
| Pass/Fail | | | | F | | F | N/A | F |
| Notes: | | | | | | | | |
| 2 | | | | | | | | |
| Pass/Fail | | | | F | | F | N/A | F |
| Notes: | | | | | | | | |
| | | | | | | | | |
| Pass/Fail | | | | | | | | |
| Notes: | | | | | | | | |
| | | | | | | | | |
| Pass/Fail | | | | | | | | |
| Notes: | | | | | | | | |
| | | | | | | | | |
| Pass/Fail | | | | | | | | |
| Notes: | | | | | | | | |
| | | | | | | | | |
| Pass/Fail | | | | | | | | |
| Notes: | | | | | | | | |



ING THE RAMP NUMBERING AND LAYOUT OF INTERSECTION

76AR


Ramp Inventory

Baltimore Road @ Winding Ridge Way
4-25-14

Inspector: TJS

| Ramp No. | amp Width (ft) Min 4' | Ramp Cross Slope | Ramp Running Slope | Landing Area (P/F) | Landing Size ie. 5x5 | Warning Surface (P/F) | Median Crossing (P/F) | Overall (P/F) |
|-----------|--------------------------|------------------------|--------------------------|--------------------------|-------------------------|-----------------------------|-----------------------------|------------------|
| 1 | | | | | | | | |
| Pass/Fail | | | | F | | F | N/A | F |
| Notes: | | | | | | | | |
| 2 | | | | | | | | |
| Pass/Fail | | | | F | | F | N/A | F |
| Notes: | | | | | | | | |
| | | | | | | | | |
| Pass/Fail | | | | | | | | |
| Notes: | | | | | | | | |
| | | | | | | | | |
| Pass/Fail | | | | | | | | |
| Notes: | | | | | | | | |
| | | | | | | | | |
| Pass/Fail | | | | | | | | |
| Notes: | | | | | | | | |
| | | | | | | | | |
| Pass/Fail | | | | | | | | |
| Notes: | | | | | | | | |

Baltimore Road



ING THE RAMP NUMBERING AND LAYOUT OF INTERSECTION

765R


Ramp Inventory

Grove Hill Rd @ Toy R Us Entrance

4-25-14

Inspector: TJS

| Ramp No. | amp Width (ft) Min 4' | Ramp Cross Slope | Ramp Running Slope | Landing Area (P/F) | Landing Size ie. 5x5 | Warning Surface (P/F) | Median Crossing (P/F) | Overall (P/F) |
|-----------|--------------------------|------------------------|--------------------------|--------------------------|-------------------------|-----------------------------|-----------------------------|------------------|
| 1 | | | | | | | | |
| Pass/Fail | | | | F | | F | N/A | F |
| Notes: | | | | | | | | |
| | | | | | | | | |
| Pass/Fail | | | | | | | | |
| Notes: | | | | | | | | |
| | | | | | | | | |
| Pass/Fail | | | | | | | | |
| Notes: | | | | | | | | |
| | | | | | | | | |
| Pass/Fail | | | | | | | | |
| Notes: | | | | | | | | |
| | | | | | | | | |
| Pass/Fail | | | | | | | | |
| Notes: | | | | | | | | |
| | | | | | | | | |
| Pass/Fail | | | | | | | | |
| Notes: | | | | | | | | |



ING THE RAMP NUMBERING AND LAYOUT OF INTERSECTION

766R

Ramp Inventory

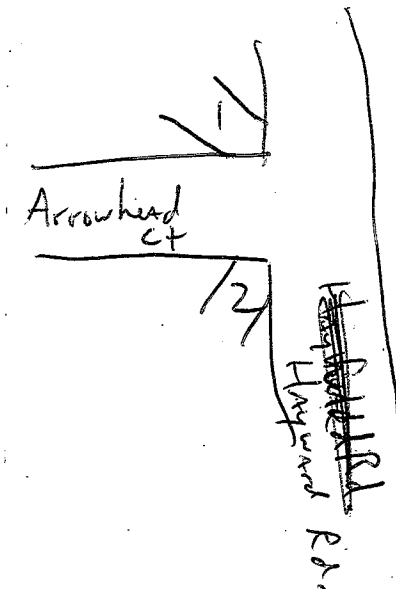
Arrowhead @ Hayward Rd.

4-25-14

Inspector:

T/O/S

| Ramp No. | amp Width (ft) Min 4' | Ramp Cross Slope | Ramp Running Slope | Landing Area (P/F) | Landing Size ie. 5x5 | Warning Surface (P/F) | Median Crossing (P/F) | Overall (P/F) |
|-----------|--------------------------|------------------------|--------------------------|--------------------------|-------------------------|-----------------------------|-----------------------------|------------------|
| 1 | | | | | | | | |
| Pass/Fail | | | | F | | F | N/A | F |
| Notes: | | | | | | | | |
| 2 | | | | | | | | |
| Pass/Fail | | | | F | | F | N/A | F |
| Notes: | | | | | | | | |
| | | | | | | | | |
| Pass/Fail | | | | | | | | |
| Notes: | | | | | | | | |
| | | | | | | | | |
| Pass/Fail | | | | | | | | |
| Notes: | | | | | | | | |
| | | | | | | | | |
| Pass/Fail | | | | | | | | |
| Notes: | | | | | | | | |
| | | | | | | | | |
| Pass/Fail | | | | | | | | |
| Notes: | | | | | | | | |



ING THE RAMP NUMBERING AND LAYOUT OF INTERSECTION

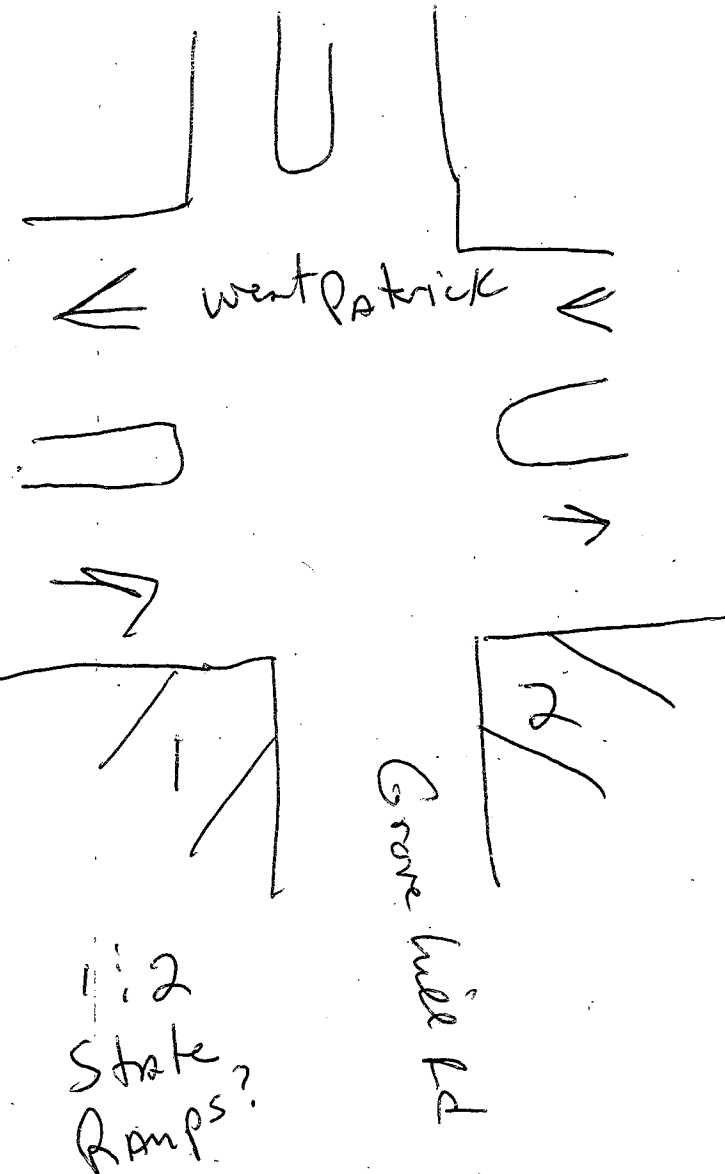
767R

Ramp Inventory
 Grove Hill Rd / W. Patrick St.

State?

Inspector:

| Ramp No. | Ramp Width (ft) Min 4' | Ramp Cross Slope | Ramp Running Slope | Landing Area (P/F) | Landing Size ie. 5x5 | Warning Surface (P/F) | Median Crossing (P/F) | Overall (P/F) |
|-----------|---------------------------|---------------------|-----------------------|-----------------------|-------------------------|--------------------------|--------------------------|------------------|
| 1 | | 1.6% | 0.2% | | ? 6x6 | | | |
| Pass/Fail | | P | P | P | | P | NA | P |
| Notes: | | | | | | | | |
| 2 | | | | | 6x6 | | | |
| Pass/Fail | | | | P | | P | N/A | P |
| Notes: | | | | | | | | |
| | | | | | | | | |
| Pass/Fail | | | | | | | | |
| Notes: | | | | | | | | |
| | | | | | | | | |
| Pass/Fail | | | | | | | | |
| Notes: | | | | | | | | |
| | | | | | | | | |
| Pass/Fail | | | | | | | | |
| Notes: | | | | | | | | |
| | | | | | | | | |
| Pass/Fail | | | | | | | | |
| Notes: | | | | | | | | |



ING THE RAMP NUMBERING AND LAYOUT OF INTERSECTION

768R

Ramp Inventory Grove Hill Rd. @ Exxon Entrance

4-25-14

Inspector: T/S

| Ramp No. | amp Width (ft) Min 4' | Ramp Cross Slope | Ramp Running Slope | Landing Area (P/F) | Landing Size ie. 5x5 | Warning Surface (P/F) | Median Crossing (P/F) | Overall (P/F) |
|-----------|--------------------------|------------------------|--------------------------|--------------------------|-------------------------|-----------------------------|-----------------------------|------------------|
| 1 | | | | | | | | |
| Pass/Fail | | | | | | F | N/A | F |
| Notes: | | | | | | | | |
| 2 | | | | | | | | |
| Pass/Fail | | | | | | F | N/A | F |
| Notes: | | | | | | | | |
| 3 | | | | | | | | |
| Pass/Fail | | | | | | F | N/A | F |
| Notes: | | | | | | | | |
| 4 | | | | | | | | |
| Pass/Fail | | | | | | F | N/A | F |
| Notes: | | | | | | | | |
| 5 | | | | | | | | |
| Pass/Fail | | | | | | F | N/A | F |
| Notes: | | | | | | | | |
| 6 | | | | | | | | |
| Pass/Fail | | | | | | F | N/A | F |
| Notes: | | | | | | | | |

BB+T
Entrance

Grove Hill
Road

Grove Hill
Rd.

Exxon Entrance

ING THE RAMP NUMBERING AND LAYOUT OF INTERSECTION

76AR

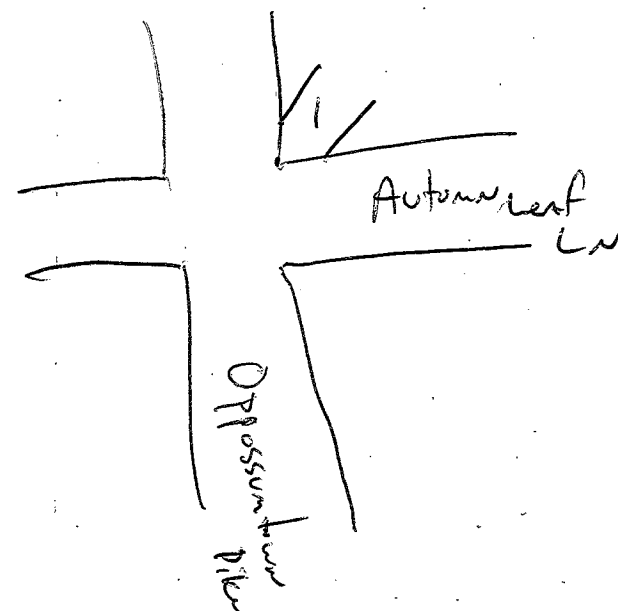
Ramp Inventory

Autumn Leaf Lane @ Oppossumtown Pike

4-25-14

Inspector: T/D/J

| Ramp No. | amp Width (ft) Min 4' | Ramp Cross Slope | Ramp Running Slope | Landing Area (P/F) | Landing Size ie. 5x5 | Warning Surface (P/F) | Median Crossing (P/F) | Overall (P/F) |
|-----------|--------------------------|------------------------|--------------------------|--------------------------|-------------------------|-----------------------------|-----------------------------|------------------|
| 1 | | | | | | | | |
| Pass/Fail | | | | F | | F | N/A | F |
| Notes: | | | | | | | | |
| | | | | | | | | |
| Pass/Fail | | | | | | | | |
| Notes: | | | | | | | | |
| | | | | | | | | |
| Pass/Fail | | | | | | | | |
| Notes: | | | | | | | | |
| | | | | | | | | |
| Pass/Fail | | | | | | | | |
| Notes: | | | | | | | | |
| | | | | | | | | |
| Pass/Fail | | | | | | | | |
| Notes: | | | | | | | | |
| | | | | | | | | |
| Pass/Fail | | | | | | | | |
| Notes: | | | | | | | | |



ING THE RAMP NUMBERING AND LAYOUT OF INTERSECTION

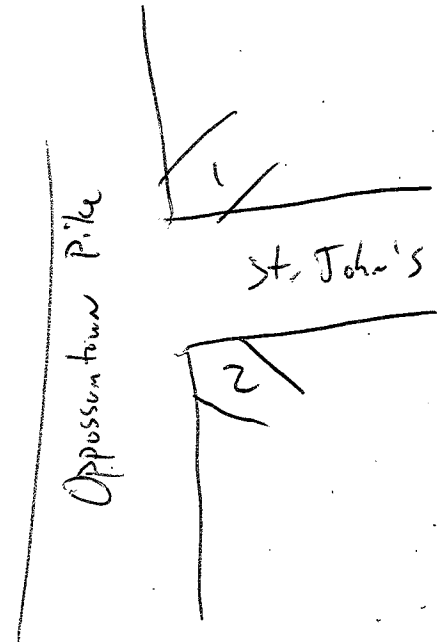
770R

Ramp Inventory

Opposumtown Pike @ St. John's School Entrance
4-25-14

Inspector: T/D/S

| Ramp No. | amp Width (ft) Min 4' | Ramp Cross Slope | Ramp Running Slope | Landing Area (P/F) | Landing Size ie. 5x5 | Warning Surface (P/F) | Median Crossing (P/F) | Overall (P/F) |
|-----------|--------------------------|------------------------|--------------------------|--------------------------|-------------------------|-----------------------------|-----------------------------|------------------|
| 1 | | | | | | | | |
| Pass/Fail | | | | F | | F | N/A | F |
| Notes: | | | | | | | | |
| 2 | | | | | | | | |
| Pass/Fail | | | | F | | F | N/A | F |
| Notes: | | | | | | | | |
| | | | | | | | | |
| Pass/Fail | | | | | | | | |
| Notes: | | | | | | | | |
| | | | | | | | | |
| Pass/Fail | | | | | | | | |
| Notes: | | | | | | | | |
| | | | | | | | | |
| Pass/Fail | | | | | | | | |
| Notes: | | | | | | | | |
| | | | | | | | | |
| Pass/Fail | | | | | | | | |
| Notes: | | | | | | | | |

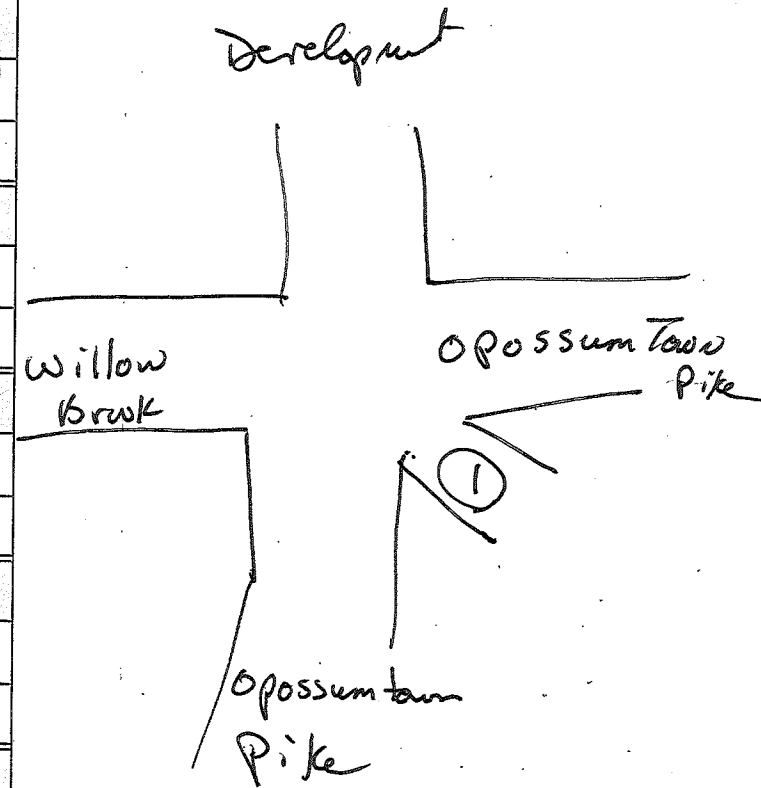


ING THE RAMP NUMBERING AND LAYOUT OF INTERSECTION

771R

Ramp Inventory *Opossum Town Pike / Willow Brook* Inspector:

| Ramp No. | amp Width (ft) Min 4' | Ramp Cross Slope | Ramp Running Slope | Landing Area (P/F) | Landing Size ie. 5x5 | Warning Surface (P/F) | Median Crossing (P/F) | Overall (P/F) |
|-----------|--------------------------|------------------------|--------------------------|--------------------------|-------------------------|-----------------------------|-----------------------------|------------------|
| 1 | | | | | | | | |
| Pass/Fail | | | | | | F | N/A | (F) |
| Notes: | | | | | | | | |
| | | | | | | | | |
| Pass/Fail | | | | | | | | |
| Notes: | | | | | | | | |
| | | | | | | | | |
| Pass/Fail | | | | | | | | |
| Notes: | | | | | | | | |
| | | | | | | | | |
| Pass/Fail | | | | | | | | |
| Notes: | | | | | | | | |
| | | | | | | | | |
| Pass/Fail | | | | | | | | |
| Notes: | | | | | | | | |
| | | | | | | | | |
| Pass/Fail | | | | | | | | |
| Notes: | | | | | | | | |



ING THE RAMP NUMBERING AND LAYOUT OF INTERSECTION

7728

Ramp Inventory

Oppossumtown Pike @ Monocacy Middle School

4-25-14

Inspector:

T/D

| Ramp No. | amp Width (ft) Min 4' | Ramp Cross Slope | Ramp Running Slope | Landing Area (P/F) | Landing Size ie. 5x5 | Warning Surface (P/F) | Median Crossing (P/F) | Overall (P/F) |
|-----------|--------------------------|------------------------|--------------------------|--------------------------|-------------------------|-----------------------------|-----------------------------|------------------|
| 1 | | 1.6% | 1.7% | | 9'6" x 27' | | | |
| Pass/Fail | | P | P | P | | F | N/A | F |
| Notes: | | | | | | | | |
| | | | | | | | | |
| Pass/Fail | | | | | | | | |
| Notes: | | | | | | | | |
| | | | | | | | | |
| Pass/Fail | | | | | | | | |
| Notes: | | | | | | | | |
| | | | | | | | | |
| Pass/Fail | | | | | | | | |
| Notes: | | | | | | | | |
| | | | | | | | | |
| Pass/Fail | | | | | | | | |
| Notes: | | | | | | | | |
| | | | | | | | | |
| Pass/Fail | | | | | | | | |
| Notes: | | | | | | | | |

Monocacy
Middle
School

11

Oppossumtown
Pike

Fcc

ING THE RAMP NUMBERING AND LAYOUT OF INTERSECTION

773R

Ramp Inventory

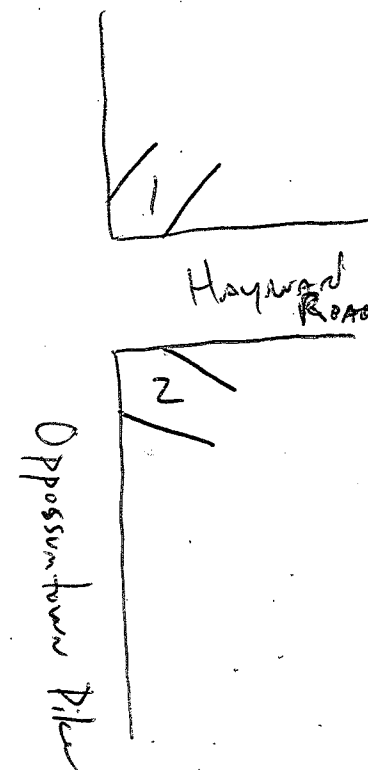
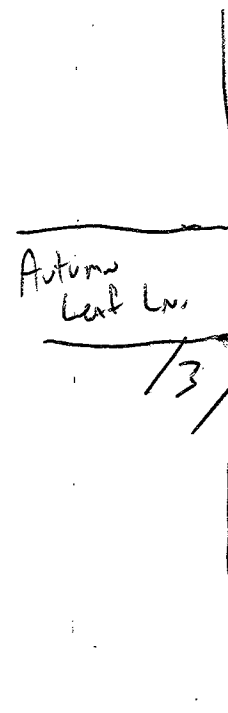
Hayward Road @ Opposuntown Pike

4-25-M

Inspector:

T/D

| Ramp No. | amp Width (ft) Min 4' | Ramp Cross Slope | Ramp Running Slope | Landing Area (P/F) | Landing Size ie. 5x5 | Warning Surface (P/F) | Median Crossing (P/F) | Overall (P/F) |
|-----------|--------------------------|------------------------|--------------------------|--------------------------|-------------------------|-----------------------------|-----------------------------|------------------|
| 1 | | 2.4% | 3.1% | | 6 1/2' x 12' | | | |
| Pass/Fail | | P | P | P | | P | N/A | P |
| Notes: | | | | | | | | |
| 2 | | 0.9% | 0.1% | | 7' x 10' | | | |
| Pass/Fail | | P | P | P | | P | N/A | P |
| Notes: | | | | | | | | |
| 3 | | | | | | | | |
| Pass/Fail | | | | F | | F | N/A | F |
| Notes: | | | | | | | | |
| | | | | | | | | |
| Pass/Fail | | | | | | | | |
| Notes: | | | | | | | | |
| | | | | | | | | |
| Pass/Fail | | | | | | | | |
| Notes: | | | | | | | | |
| | | | | | | | | |
| Pass/Fail | | | | | | | | |
| Notes: | | | | | | | | |



ING THE RAMP NUMBERING AND LAYOUT OF INTERSECTION

774R

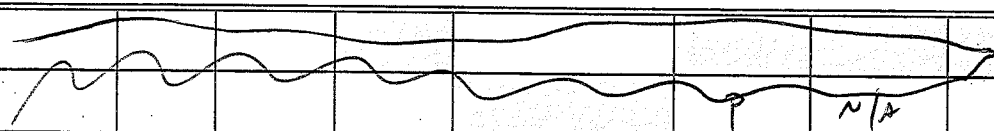
Ramp Inventory

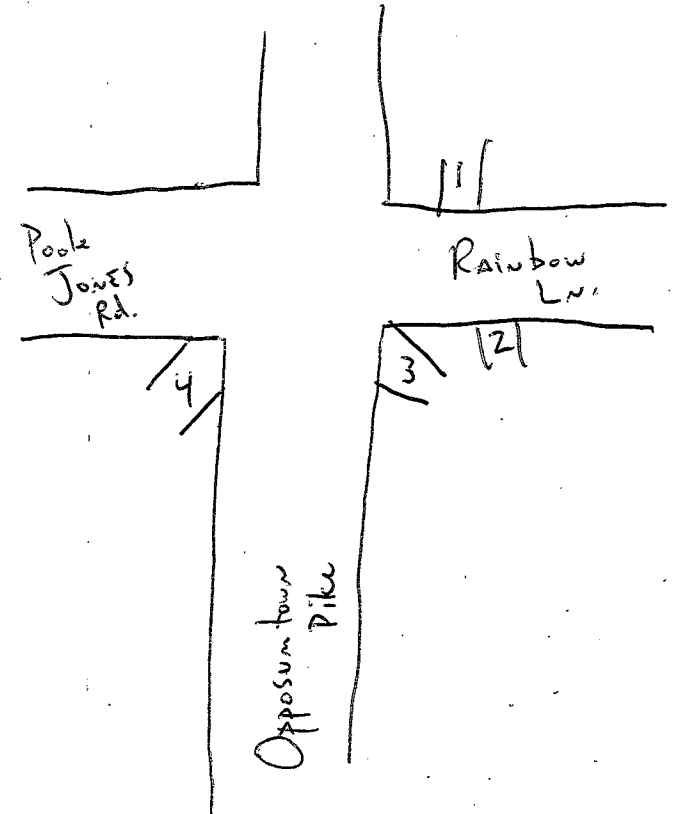
Opposuntown Pike @ Rainbow Lane

4-25-14

Inspector:

T/D

| Ramp No. | amp Width (ft) Min 4' | Ramp Cross Slope | Ramp Running Slope | Landing Area (P/F) | Landing Size ie. 5x5 | Warning Surface (P/F) | Median Crossing (P/F) | Overall (P/F) |
|-----------|--|------------------------|--------------------------|--------------------------|-------------------------|-----------------------------|-----------------------------|------------------|
| 1 | | 6.5% | 2.2% | | 5' x 5' | | | |
| Pass/Fail | | F | P | P | | P | N/A | F |
| Notes: | | | | | | | | |
| 2 | | 2.2% | 1.8% | | 6 1/2' x 5' | | | |
| Pass/Fail | | P | P | P | | P | N/A | P |
| Notes: | | | | | | | | |
| 3 |  | | | | | | | |
| Pass/Fail | | | | | | P | N/A | |
| Notes: | | | | | | | | |
| 3 | | 2.2% | 0.1% | | 6 1/2' x 5 1/2' | | | |
| Pass/Fail | | P | P | P | | P | N/A | P |
| Notes: | | | | | | | | |
| 4 | | 1.5% | 3.1% | | 6'4" x 6' | | | |
| Pass/Fail | | P | P | P | | P | N/A | P |
| Notes: | | | | | | | | |
| | | | | | | | | |
| Pass/Fail | | | | | | | | |
| Notes: | | | | | | | | |



ING THE RAMP NUMBERING AND LAYOUT OF INTERSECTION

775R

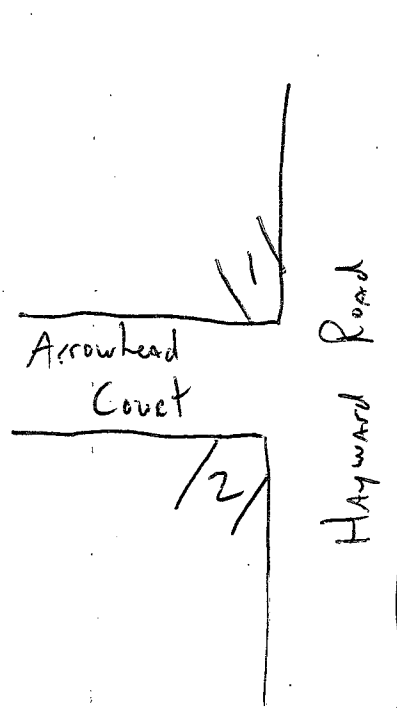
Ramp Inventory Hayward Road @ Arrowhead Court

4-25-14

Inspector:

T/D

| Ramp No. | amp Width (ft) Min 4' | Ramp Cross Slope | Ramp Running Slope | Landing Area (P/F) | Landing Size ie. 5x5 | Warning Surface (P/F) | Median Crossing (P/F) | Overall (P/F) |
|-----------|--------------------------|------------------------|--------------------------|--------------------------|-------------------------|-----------------------------|-----------------------------|------------------|
| 1 | | | | | | | | |
| Pass/Fail | | | | F | | F | N/A | F |
| Notes: | | | | | | | | |
| 2 | | | | | | | | |
| Pass/Fail | | | | F | | F | N/A | F |
| Notes: | | | | | | | | |
| | | | | | | | | |
| Pass/Fail | | | | | | | | |
| Notes: | | | | | | | | |
| | | | | | | | | |
| Pass/Fail | | | | | | | | |
| Notes: | | | | | | | | |
| | | | | | | | | |
| Pass/Fail | | | | | | | | |
| Notes: | | | | | | | | |
| | | | | | | | | |
| Pass/Fail | | | | | | | | |
| Notes: | | | | | | | | |



ING THE RAMP NUMBERING AND LAYOUT OF INTERSECTION

776R

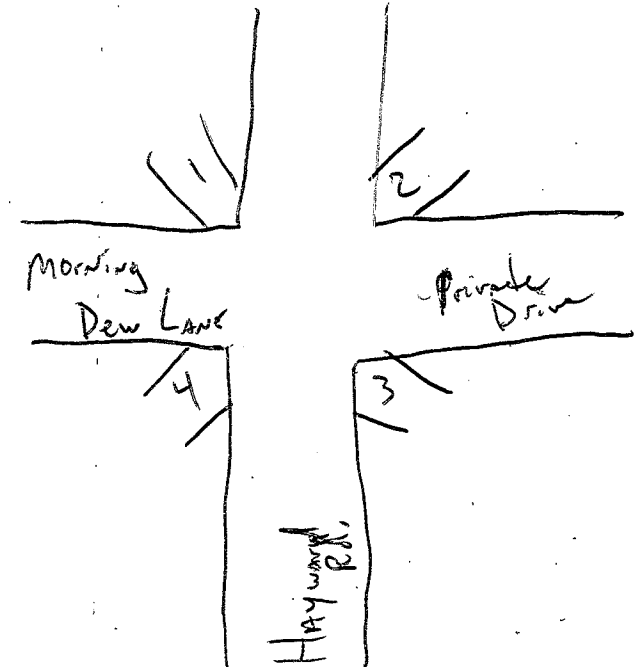
Ramp Inventory

Hayward Rd. @ Morning Dew Lane

4-25-14

Inspector: T/D

| Ramp No. | amp Width (ft) Min 4' | Ramp Cross Slope | Ramp Running Slope | Landing Area (P/F) | Landing Size ie. 5x5 | Warning Surface (P/F) | Median Crossing (P/F) | Overall (P/F) |
|-----------|--------------------------|------------------------|--------------------------|--------------------------|-------------------------|-----------------------------|-----------------------------|------------------|
| 1 | | | | | | | | |
| Pass/Fail | | | | F | | F | n/a | F |
| Notes: | | | | | | | | |
| 2 | | | | | | | | |
| Pass/Fail | | | | F | | F | n/a | F |
| Notes: | | | | | | | | |
| 3 | | | | | | | | |
| Pass/Fail | | | | F | | F | n/a | F |
| Notes: | | | | | | | | |
| 4 | | | | | | | | |
| Pass/Fail | | | | F | | F | n/a | F |
| Notes: | | | | | | | | |
| | | | | | | | | |
| Pass/Fail | | | | | | | | |
| Notes: | | | | | | | | |
| | | | | | | | | |
| Pass/Fail | | | | | | | | |
| Notes: | | | | | | | | |



ING THE RAMP NUMBERING AND LAYOUT OF INTERSECTION

777R

Ramp Inventory

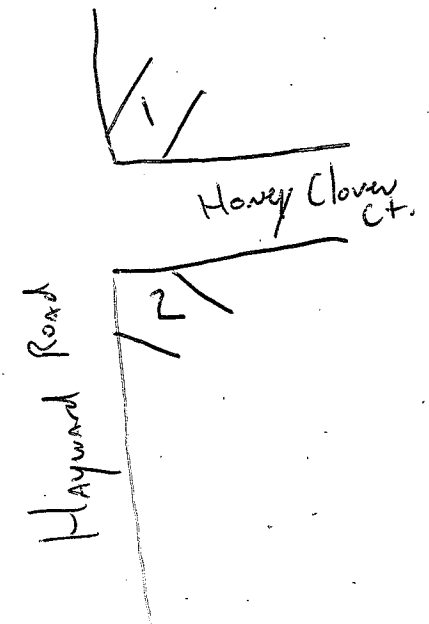
Hayward Road @ Honey Clover Ct.

4-25-14

Inspector:

T/D

| Ramp No. | amp Width (ft) Min 4' | Ramp Cross Slope | Ramp Running Slope | Landing Area (P/F) | Landing Size ie. 5x5 | Warning Surface (P/F) | Median Crossing (P/F) | Overall (P/F) |
|-----------|--------------------------|------------------------|--------------------------|--------------------------|-------------------------|-----------------------------|-----------------------------|------------------|
| 1 | | | | | | | | |
| Pass/Fail | | | | F | | F | N/A | F |
| Notes: | | | | | | | | |
| 2 | | | | | | | | |
| Pass/Fail | | | | F | | F | N/A | F |
| Notes: | | | | | | | | |
| | | | | | | | | |
| Pass/Fail | | | | | | | | |
| Notes: | | | | | | | | |
| | | | | | | | | |
| Pass/Fail | | | | | | | | |
| Notes: | | | | | | | | |
| | | | | | | | | |
| Pass/Fail | | | | | | | | |
| Notes: | | | | | | | | |
| | | | | | | | | |
| Pass/Fail | | | | | | | | |
| Notes: | | | | | | | | |



ING THE RAMP NUMBERING AND LAYOUT OF INTERSECTION

778R

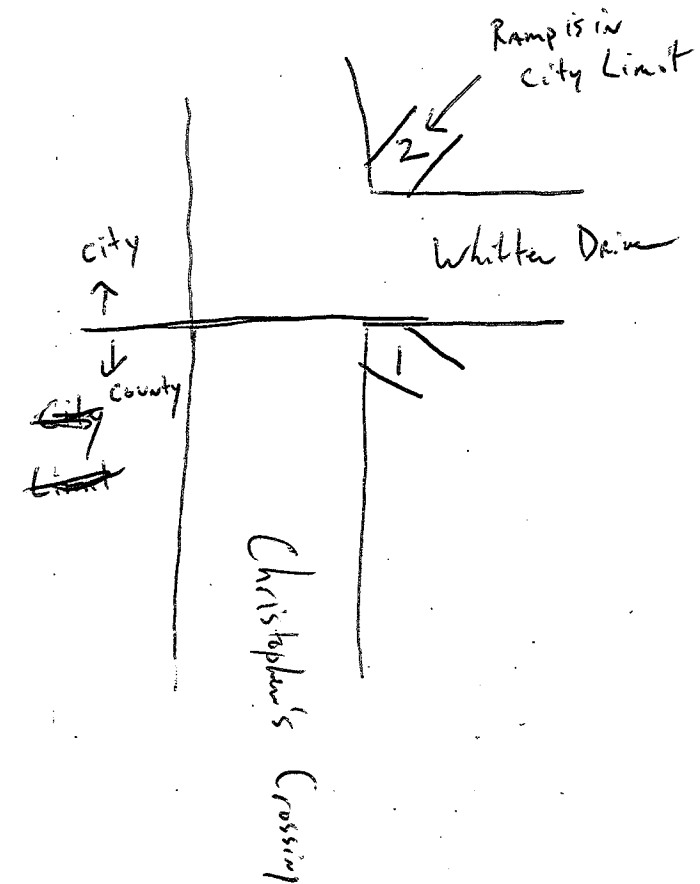
Ramp Inventory

Christopher's Crossing @ Whitten Drive

4-25-14

Inspector: T/D

| Ramp No. | amp Width (ft) Min 4' | Ramp Cross Slope | Ramp Running Slope | Landing Area (P/F) | Landing Size ie. 5x5 | Warning Surface (P/F) | Median Crossing (P/F) | Overall (P/F) |
|-----------|--------------------------|------------------------|--------------------------|--------------------------|-------------------------|-----------------------------|-----------------------------|------------------|
| 1 | | | | | | | | |
| Pass/Fail | | | | F | | F | N/A | F |
| Notes: | | | | | | | | |
| | | | | | | | | |
| Pass/Fail | | | | | | | | |
| Notes: | | | | | | | | |
| | | | | | | | | |
| Pass/Fail | | | | | | | | |
| Notes: | | | | | | | | |
| | | | | | | | | |
| Pass/Fail | | | | | | | | |
| Notes: | | | | | | | | |
| | | | | | | | | |
| Pass/Fail | | | | | | | | |
| Notes: | | | | | | | | |
| | | | | | | | | |
| Pass/Fail | | | | | | | | |
| Notes: | | | | | | | | |



ING THE RAMP NUMBERING AND LAYOUT OF INTERSECTION

7798

Ramp Inventory

Meandering Woods Ct. @ Townhome Entrances
4-28-14

Inspector: T/D/J

| Ramp No. | amp Width (ft) Min 4' | Ramp Cross Slope | Ramp Running Slope | Landing Area (P/F) | Landing Size ie. 5x5 | Warning Surface (P/F) | Median Crossing (P/F) | Overall (P/F) |
|-----------|--------------------------|------------------------|--------------------------|--------------------------|-------------------------|-----------------------------|-----------------------------|------------------|
| 1 | | | | | | | | |
| Pass/Fail | | | | F | | F | N/A | F |
| Notes: | | | | | | | | |
| 2 | | | | | | | | |
| Pass/Fail | | | | F | | F | N/A | F |
| Notes: | | | | | | | | |
| 3 | | | | | | | | |
| Pass/Fail | | | | F | | F | N/A | F |
| Notes: | | | | | | | | |
| 4 | | | | | | | | |
| Pass/Fail | | | | F | | F | N/A | F |
| Notes: | | | | | | | | |
| | | | | | | | | |
| Pass/Fail | | | | | | | | |
| Notes: | | | | | | | | |
| | | | | | | | | |
| Pass/Fail | | | | | | | | |
| Notes: | | | | | | | | |

#6341
Entrance

PASS
GRADE
ALL
OK
1/2
3/1

#6371
Entrance

Meandering Woods Ct.

Lingstone Rd.

ING THE RAMP NUMBERING AND LAYOUT OF INTERSECTION

780R

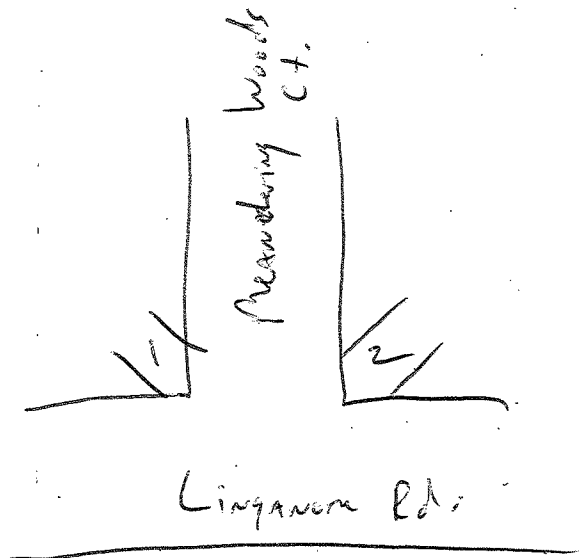
Ramp Inventory

Meandering Woods Ct. @ Lingawana Rd

4-28-14

Inspector: T/S/D

| Ramp No. | Ramp Width (ft) Min 4' | Ramp Cross Slope | Ramp Running Slope | Landing Area (P/F) | Landing Size ie. 5x5 | Warning Surface (P/F) | Median Crossing (P/F) | Overall (P/F) |
|-----------|---------------------------|---------------------|-----------------------|--------------------------|-------------------------|-----------------------------|-----------------------------|------------------|
| 1 | | | | | | | | |
| Pass/Fail | | | | F | | F | N/A | F |
| Notes: | | | | | | | | |
| 2 | | | | | | | | |
| Pass/Fail | | | | F | | F | N/A | F |
| Notes: | | | | | | | | |
| | | | | | | | | |
| Pass/Fail | | | | | | | | |
| Notes: | | | | | | | | |
| | | | | | | | | |
| Pass/Fail | | | | | | | | |
| Notes: | | | | | | | | |
| | | | | | | | | |
| Pass/Fail | | | | | | | | |
| Notes: | | | | | | | | |
| | | | | | | | | |
| Pass/Fail | | | | | | | | |
| Notes: | | | | | | | | |



ING THE RAMP NUMBERING AND LAYOUT OF INTERSECTION

7518

Ramp Inventory
Prospect Road / Westridge Dr.

Inspector: Todd / Dan / Jan

| Ramp No. | amp Width (ft) Min 4' | Ramp Cross Slope | Ramp Running Slope | Landing Area (P/F) | Landing Size ie. 5x5 | Warning Surface (P/F) | Median Crossing (P/F) | Overall (P/F) |
|-----------|--------------------------|------------------------|--------------------------|--------------------------|-------------------------|-----------------------------|-----------------------------|------------------|
| 1 | | | | | NO | | | |
| Pass/Fail | | | | | | F | N/A | F |
| Notes: | | | | | | | | |
| 2 | | | | | NO | | | |
| Pass/Fail | | | | | | F | N/A | F |
| Notes: | | | | | | | | |
| | | | | | | | | |
| Pass/Fail | | | | | | | | |
| Notes: | | | | | | | | |
| | | | | | | | | |
| Pass/Fail | | | | | | | | |
| Notes: | | | | | | | | |
| | | | | | | | | |
| Pass/Fail | | | | | | | | |
| Notes: | | | | | | | | |
| | | | | | | | | |
| Pass/Fail | | | | | | | | |
| Notes: | | | | | | | | |

Prospect Road

1

Westridge DR

2

city
9/11/01
rising

ING THE RAMP NUMBERING AND LAYOUT OF INTERSECTION

782R


Ramp Inventory

Meandering Woods Ct. / townhouse entrances

Inspector:

| Ramp No. | amp Width (ft) Min 4' | Ramp Cross Slope | Ramp Running Slope | Landing Area (P/F) | Landing Size ie. 5x5 | Warning Surface (P/F) | Median Crossing (P/F) | Overall (P/F) |
|-----------|--------------------------|------------------------|--------------------------|--------------------------|-------------------------|-----------------------------|-----------------------------|------------------|
| 1 | | | | | | | | |
| Pass/Fail | | | | F | | F | NA | F |
| Notes: | | | | | | | | |
| 2 | | | | | | | | |
| Pass/Fail | | | | F | | F | NA | F |
| Notes: | | | | | | | | |
| 3 | | | | | | | | |
| Pass/Fail | | | | F | | F | N/A | F |
| Notes: | | | | | | | | |
| 4 | | | | | | | | |
| Pass/Fail | | | | F | | F | NA | F |
| Notes: | | | | | | | | |
| | | | | | | | | |
| Pass/Fail | | | | | | | | |
| Notes: | | | | | | | | |
| | | | | | | | | |
| Pass/Fail | | | | | | | | |
| Notes: | | | | | | | | |

6372 → ①

6374 → ②

 6384

6384 | 4 |

ING THE RAMP NUMBERING AND LAYOUT OF INTERSECTION

783R

Ramp Inventory

Industry Lane @ Guilford Drive
4-28-14

Inspector: T/O/S

| Ramp No. | amp Width (ft) Min 4' | Ramp Cross Slope | Ramp Running Slope | Landing Area (P/F) | Landing Size ie. 5x5 | Warning Surface (P/F) | Median Crossing (P/F) | Overall (P/F) |
|-----------|-----------------------------|------------------------|--------------------------|--------------------------|-------------------------|-----------------------------|-----------------------------|------------------|
| 1 | | 4.4% | 9.1% | | 26' x 8' | | | |
| Pass/Fail | | F | F | P | | P | N/A | F |
| Notes: | ↳ evident but deteriorating | | | | | | | |
| 2 | | 2.2% | 3.8% | | 21' x 5' | | | |
| Pass/Fail | | P | P | P | | P | N/A | F |
| Notes: | | | | | | | | |
| 3 | | 0.4% | 5.5% | | 5' x 10' | | | |
| Pass/Fail | | P | P | P | | P | N/A | P |
| Notes: | | | | | | | | |
| | | | | | | | | |
| Pass/Fail | | | | | | | | |
| Notes: | | | | | | | | |
| | | | | | | | | |
| Pass/Fail | | | | | | | | |
| Notes: | | | | | | | | |
| | | | | | | | | |
| Pass/Fail | | | | | | | | |
| Notes: | | | | | | | | |

Guilford Lane

Industry Lane

misc. medals

ING THE RAMP NUMBERING AND LAYOUT OF INTERSECTION

784R

Ramp Inventory

Ballenger Creek Ct / Ballenger Creek Pike
7/29/14

Inspector: Todd Jensen

| Ramp No. | amp Width (ft) Min 4' | Ramp Cross Slope | Ramp Running Slope | Landing Area (P/F) | Landing Size ie. 5x5 | Warning Surface (P/F) | Median Crossing (P/F) | Overall (P/F) |
|-----------|--------------------------|------------------------|--------------------------|--------------------------|-------------------------|-----------------------------|-----------------------------|------------------|
| 1 | | | | | NO | | | |
| Pass/Fail | | | | F | | F | N/A | F |
| Notes: | | | | | | | | |
| 2 | | | | | NO | | | |
| Pass/Fail | | | | F | | F | N/A | F |
| Notes: | | | | | | | | |
| | | | | | | | | |
| Pass/Fail | | | | | | | | |
| Notes: | | | | | | | | |
| | | | | | | | | |
| Pass/Fail | | | | | | | | |
| Notes: | | | | | | | | |
| | | | | | | | | |
| Pass/Fail | | | | | | | | |
| Notes: | | | | | | | | |
| | | | | | | | | |
| Pass/Fail | | | | | | | | |
| Notes: | | | | | | | | |

Ballenger
Creek Pike

①

Ballenger
Creek
Court

②

Ballenger
Creek
Pike

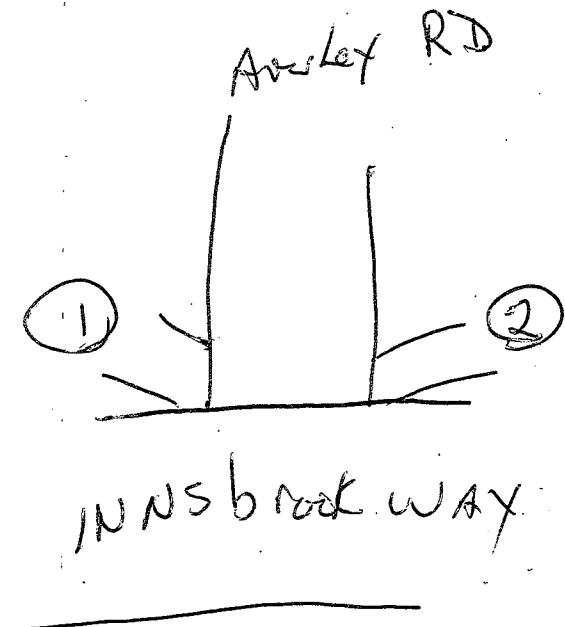
ING THE RAMP NUMBERING AND LAYOUT OF INTERSECTION

785R

Ramp Inventory

Aurley RD. / Innsbrook way
 4/29/14 Inspector: ES

| Ramp No. | amp Width (ft) Min 4' | Ramp Cross Slope | Ramp Running Slope | Landing Area (P/F) | Landing Size ie. 5x5 | Warning Surface (P/F) | Median Crossing (P/F) | Overall (P/F) |
|-----------|--------------------------|------------------------|--------------------------|--------------------------|-------------------------|-----------------------------|-----------------------------|------------------|
| 1 | | | | | NO | | | |
| Pass/Fail | | | | F | | F | N/A | F |
| Notes: | | | | | | | | |
| 2 | | | | | NO | | | |
| Pass/Fail | | | | F | | F | N/A | F |
| Notes: | | | | | | | | |
| | | | | | | | | |
| Pass/Fail | | | | | | | | |
| Notes: | | | | | | | | |
| | | | | | | | | |
| Pass/Fail | | | | | | | | |
| Notes: | | | | | | | | |
| | | | | | | | | |
| Pass/Fail | | | | | | | | |
| Notes: | | | | | | | | |
| | | | | | | | | |
| Pass/Fail | | | | | | | | |
| Notes: | | | | | | | | |



ING THE RAMP NUMBERING AND LAYOUT OF INTERSECTION

786R