


















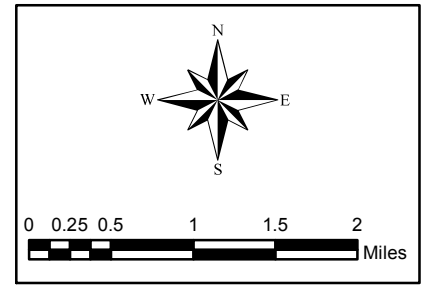


Zoning Districts

-  A – Agricultural
-  RC – Resource Conservation
-  R1 – Low Density Residential
-  R3 – Low Density Residential
-  R5 – Middle Density Residential
-  R8 – Middle Density Residential
-  R12 – High Density Residential
-  R16 – High Density Residential
-  PUD – Planned Unit Development
-  VC – Village Center
-  GC – General Commercial
-  GI – General Industrial
-  LI – Limited Industrial
-  ORI – Office/Research/Industrial
-  MXD – Mixed Use Development
-  MM – Mineral Mining
-  Ie – Institutional
-  MUN – Municipality

 **Property Owner Requests**
 These are parcel specific not change specific boundaries. All or only a portion of a parcel may be subject to change.



**Thurmont Region
 2011 Comprehensive
 Plan/Zoning Review
 Property Owner
 Requests
 August 2011**

While efforts have been made to ensure the accuracy of this map, Frederick County accepts no liability or responsibility for errors, omissions, or positional inaccuracies in the content of this map. Reliance on this map is at the risk of the user. This map is for illustration purposes only and should not be used for surveying, engineering, or site-specific analysis.

Prepared by Frederick County
 Community Development Division
 August 26, 2011

