
















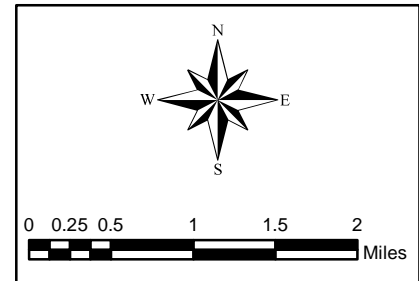


**Land Use Plan Designation**

-  Agricultural/Rural
-  Natural Resources
-  Public/Quasi Public Parkland/Open Space
-  Rural Residential
-  Rural Community
-  Low Density Residential
-  Medium Density Residential
-  High Density Residential
-  Village Center/Town Center
-  General Commercial
-  Limited Industrial
-  Office/Research
-  General Industrial
-  Mineral Mining
-  Institutional
-  Community Growth Limit
-  Property Owner Requests  
These are parcel specific not change specific boundaries. All or only a portion of a parcel may be subject to change.



**Thurmont Region  
2011 Comprehensive  
Plan/Zoning Review  
Property Owner  
Requests  
August 2011**

While efforts have been made to ensure the accuracy of this map, Frederick County accepts no liability or responsibility for errors, omissions, or positional inaccuracies in the content of this map. Reliance on this map is at the risk of the user. This map is for illustration purposes only and should not be used for surveying, engineering, or site-specific analysis.

Prepared by Frederick County  
Community Development Division  
August 26, 2011

